




Wellington



 Great Northern &  
Cascade Railway



HPA 25204  
Vicinity Map

Directions: From Skykomish, travel 6.3 miles and turn left onto Old Cascade highway. Travel 0.5 miles to an unnamed forest road and turn left. Travel approximately 0.5 miles up the unnamed forest road to the work site.



1:250000  
1" = 10,560'



Index



Skykomish

Highway 2

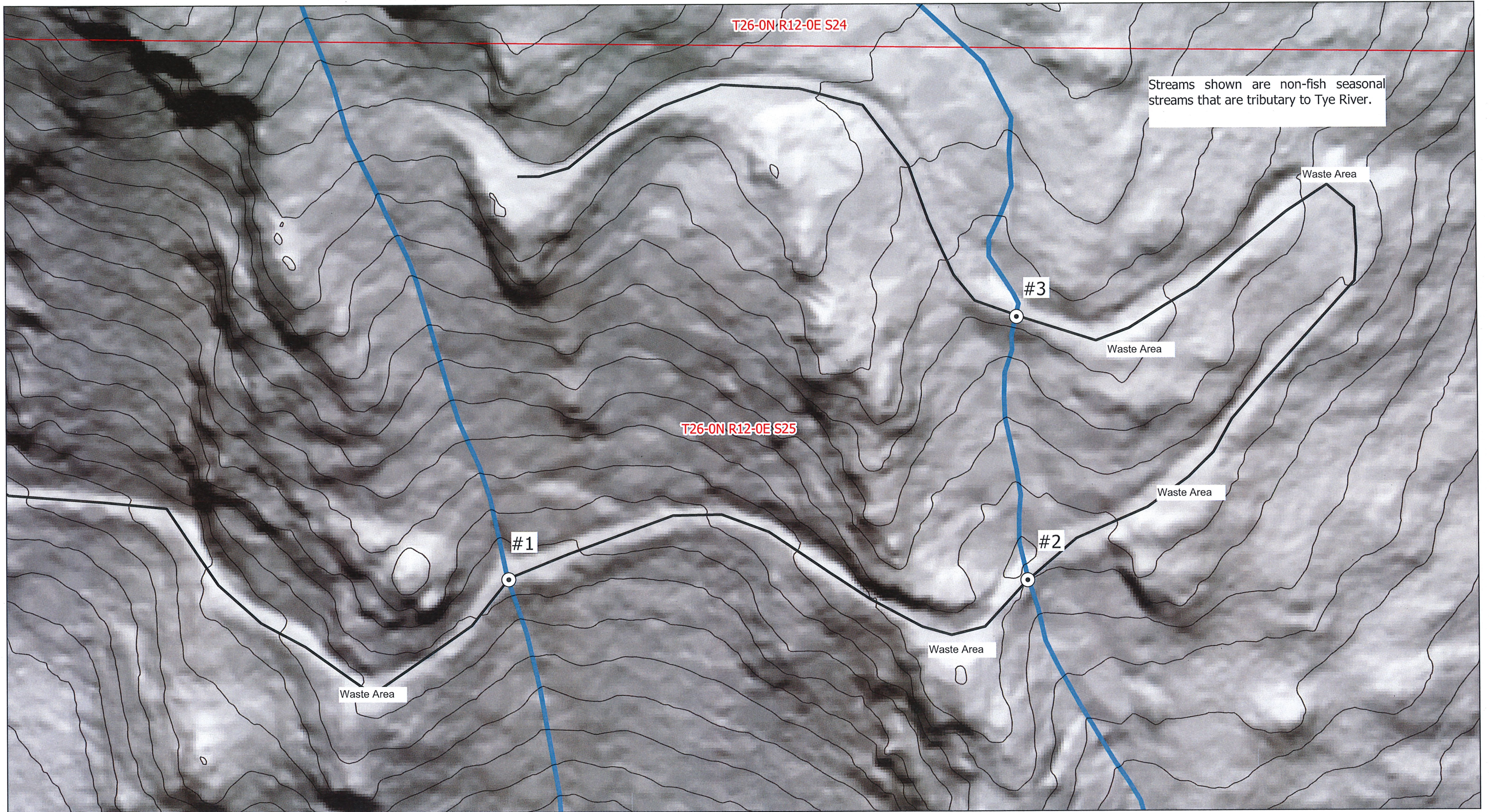


Work area

0 2 4 6 8 mi







Streams shown are non-fish seasonal streams that are tributary to Tye River.

T26-0N R12-0E S24

T26-0N R12-0E S25

#1

#3

#2

Waste Area

Waste Area

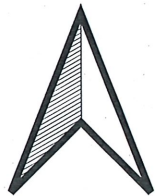
Waste Area

Waste Area

Waste Area

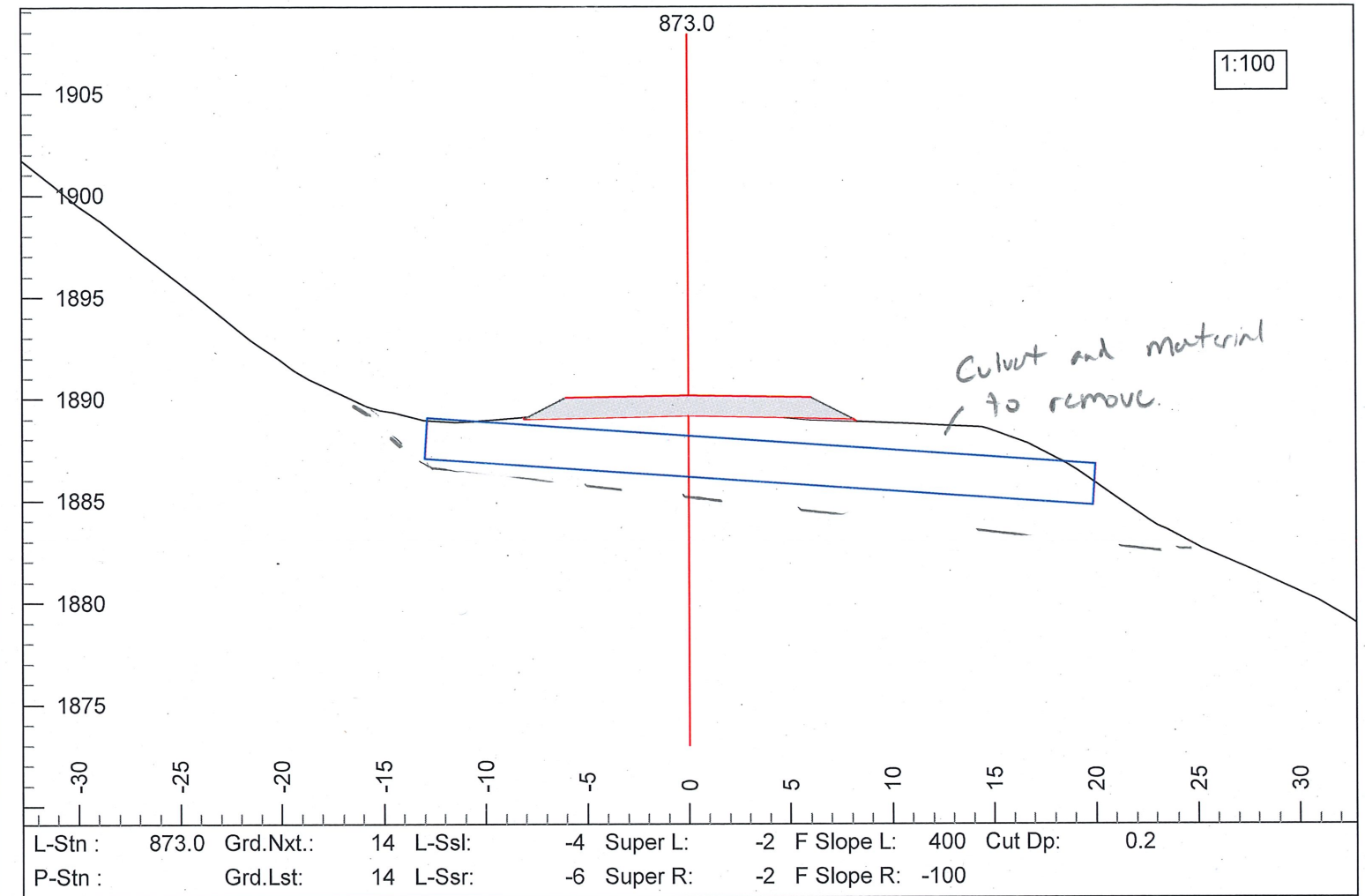
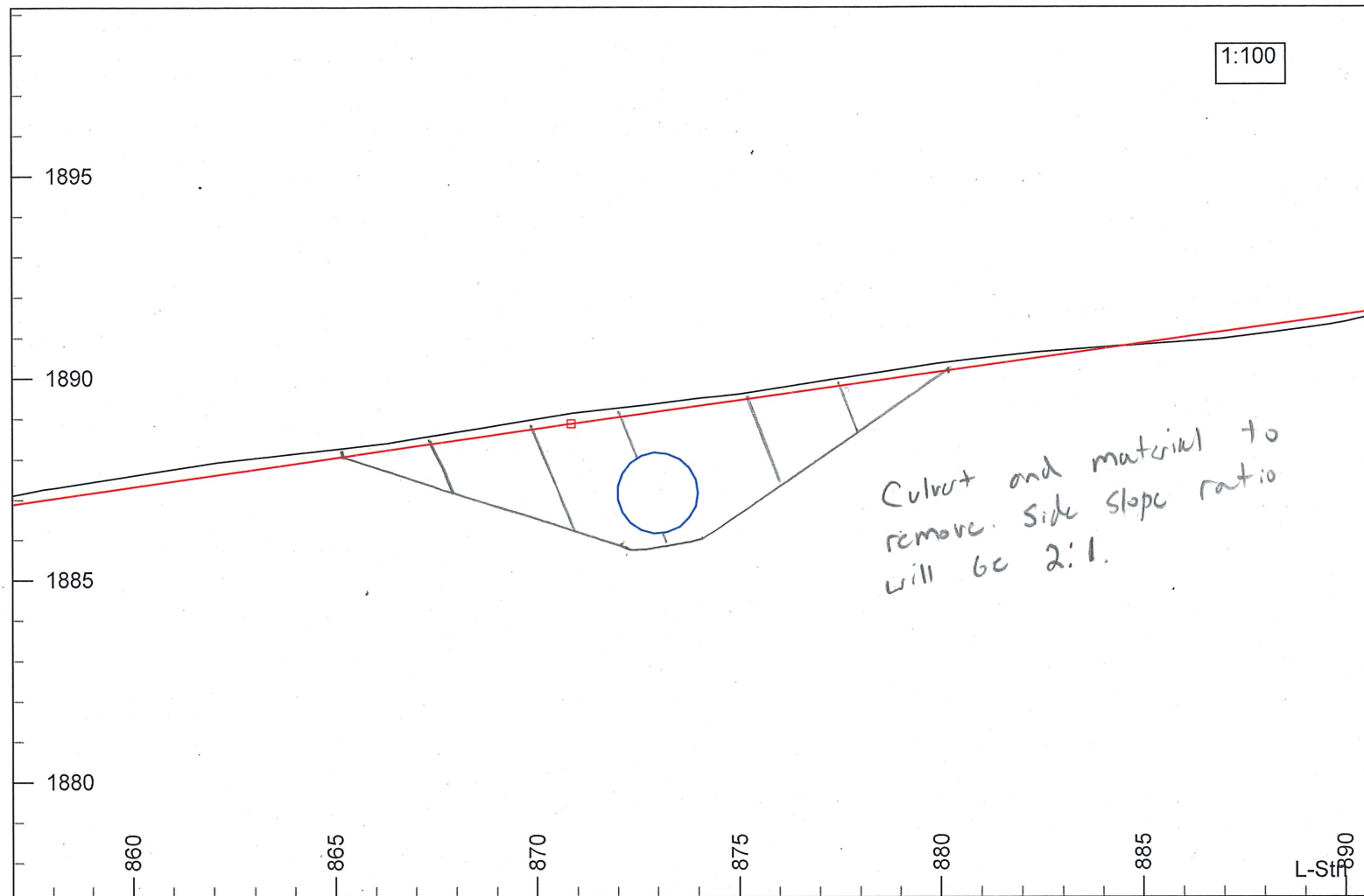
Site Map  
 Township 26 North Range 12 East Section 25  
 Nielsen Brothers Inc.  
 USDA Forest Service  
 Culvert Removal - Road Abandonment

1:1200  
 1" = 100'

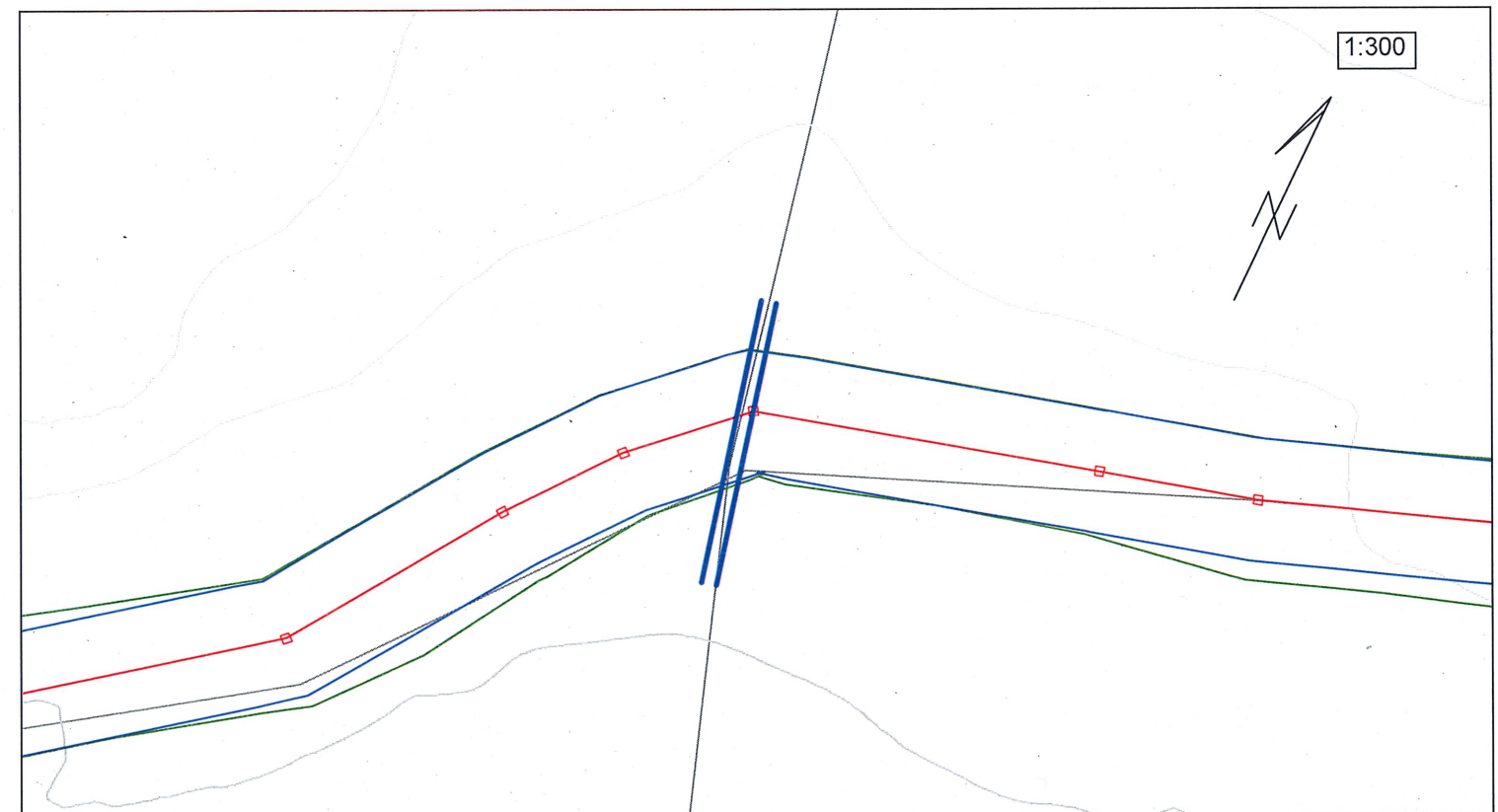


- ⊙ Culverts To Remove
- Road To Abandon
- Streams
- ▭ Section
- king\_county\_2016\_dtm\_56\_hs
- 20ft contours



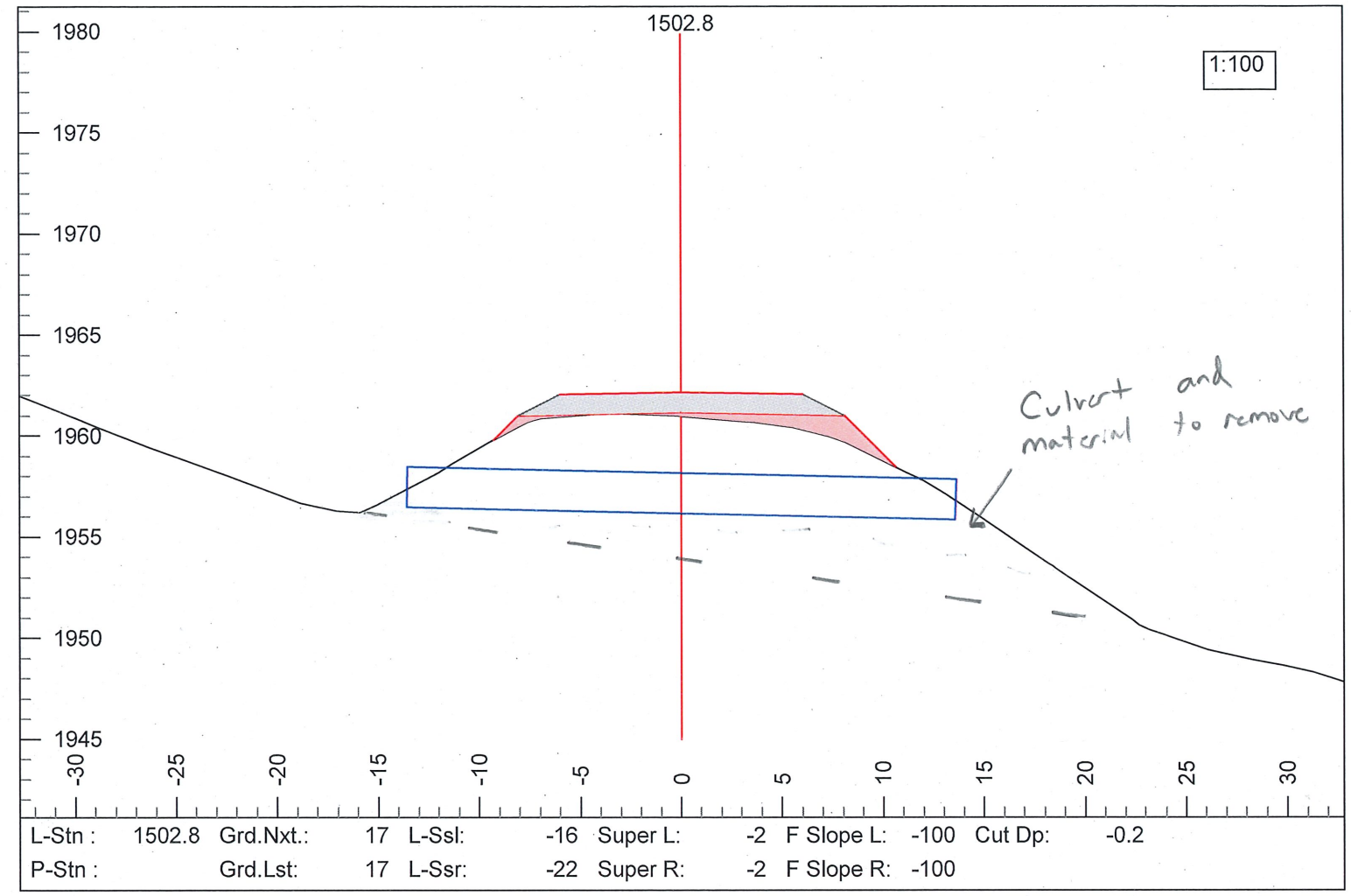
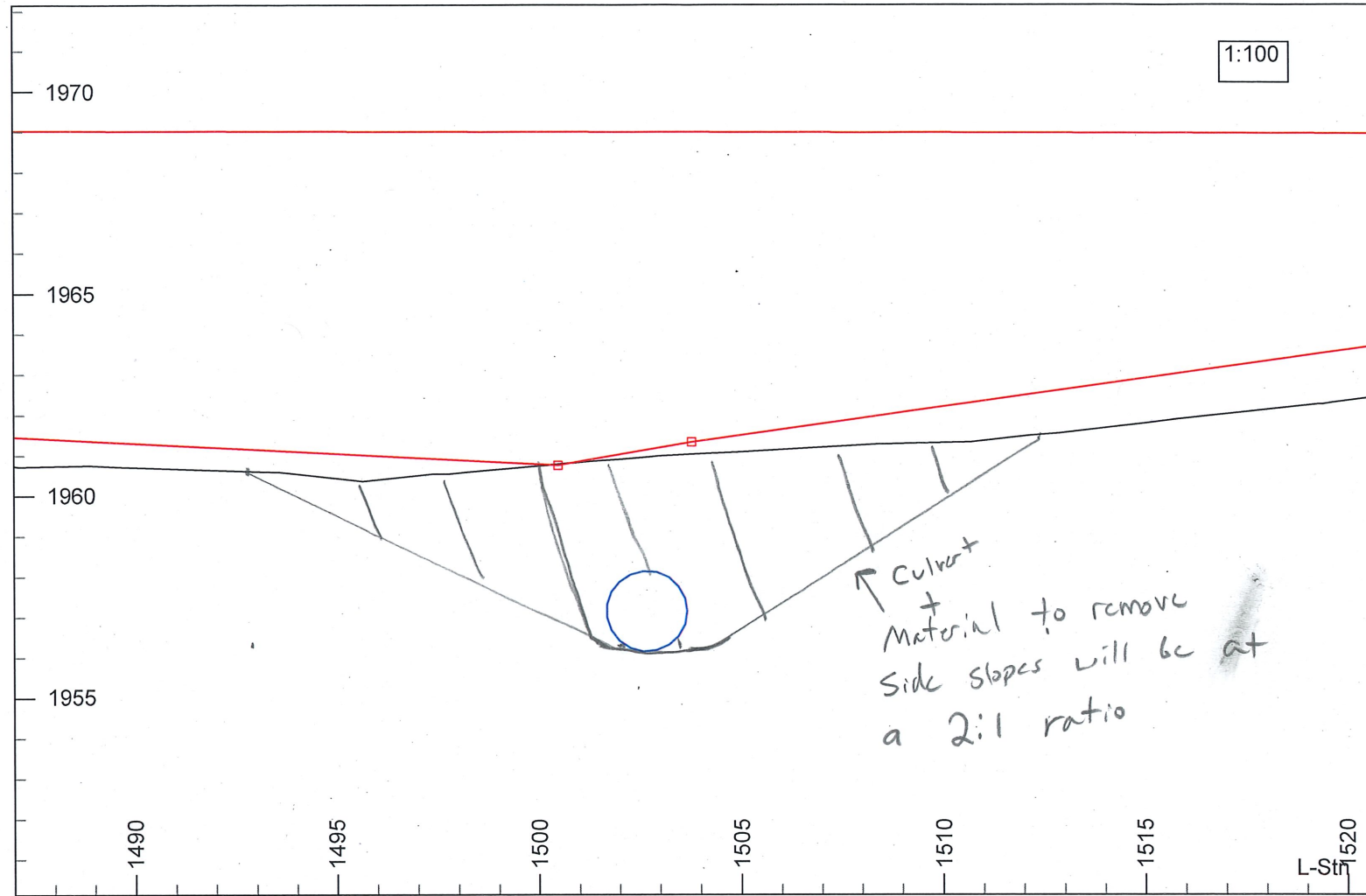


• Channel will be re-established to natural drainage.

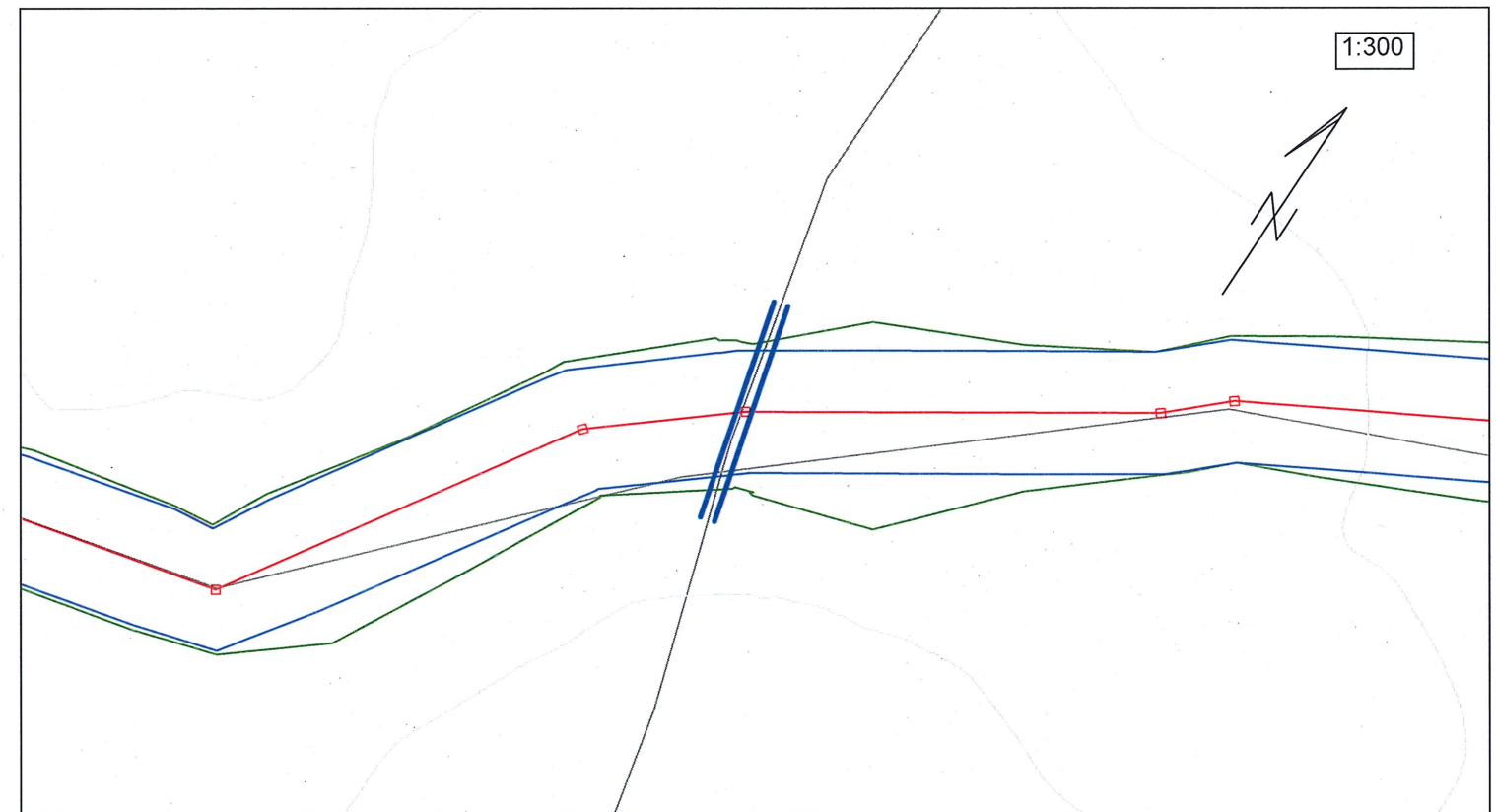


Profile View - Section View - Plan View  
Road Station 8+73 Culvert Removal #1  
47.7205 , -121.2139



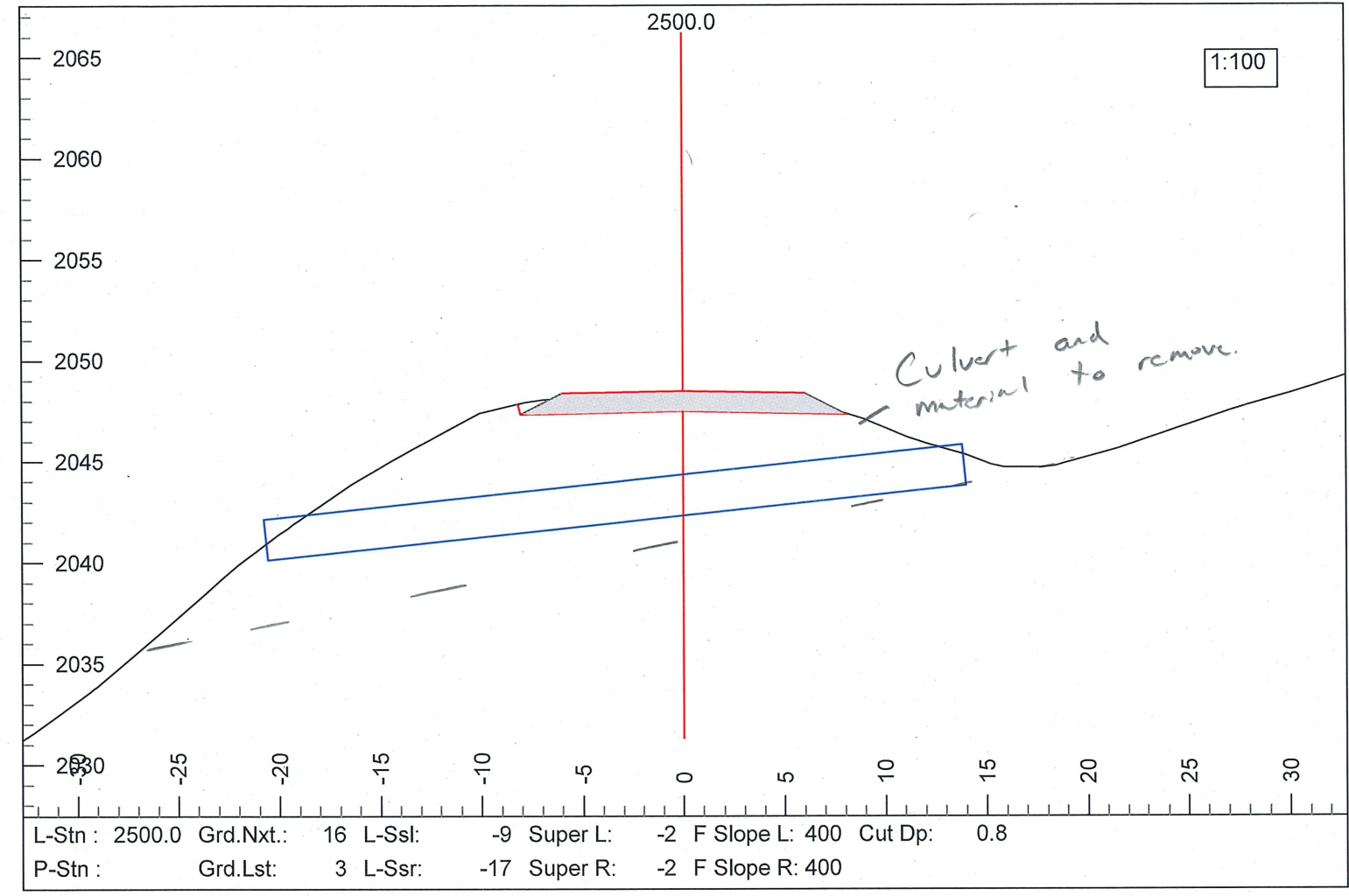
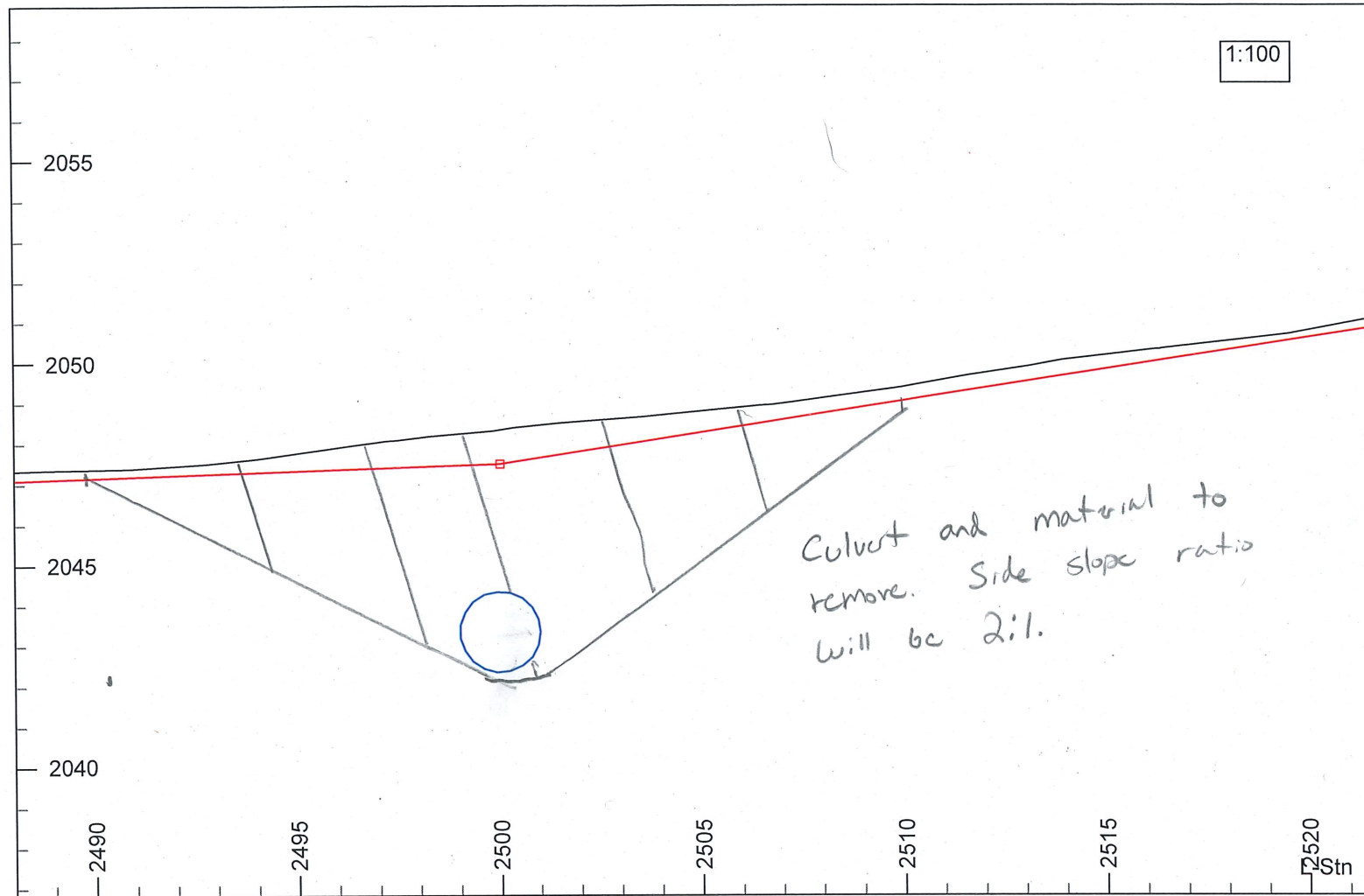


• Channel will be re-established to the natural drainage

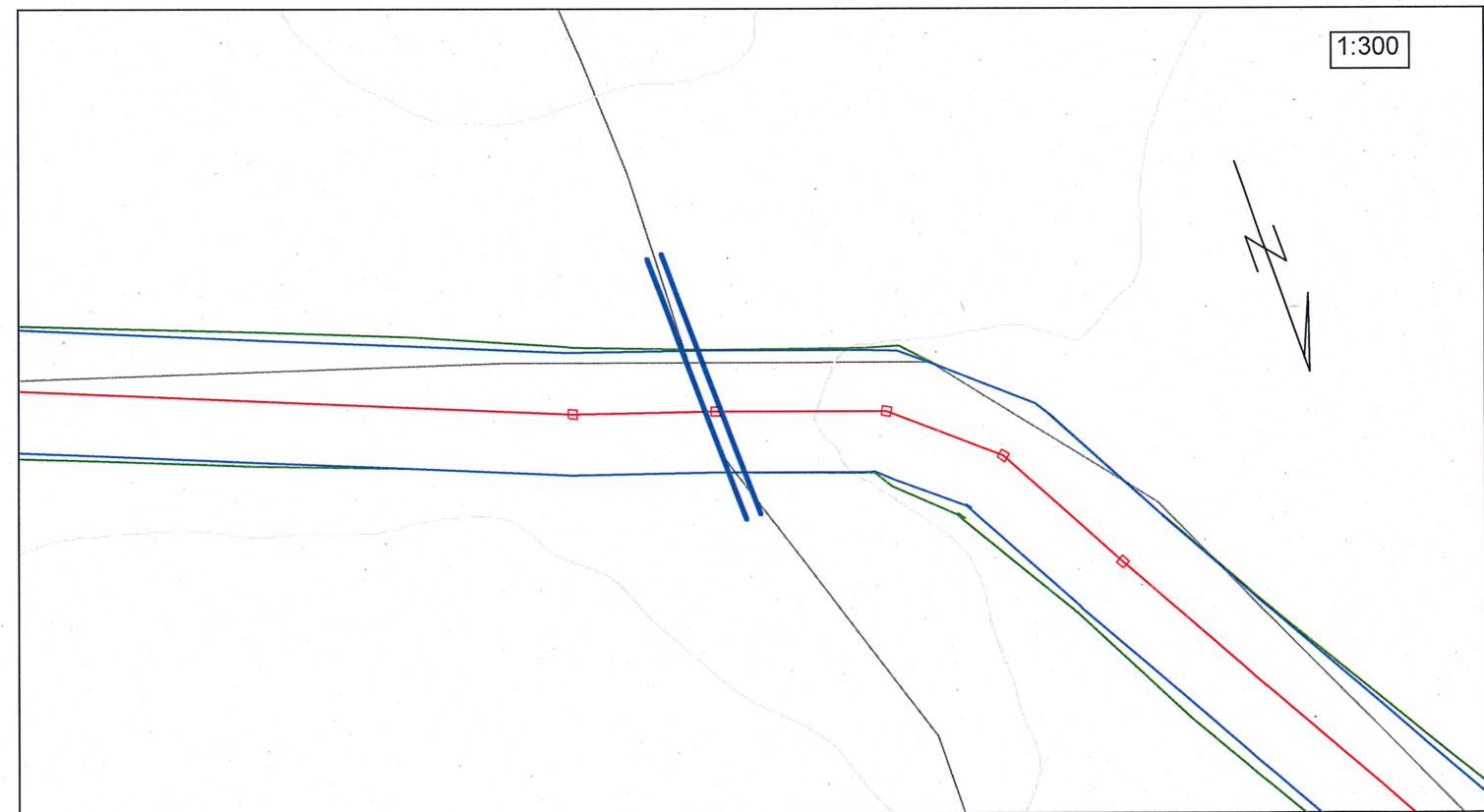


Profile View - Section View - Plan View  
Road Station 15+02.8 Culvert Removal #2  
47.7205, -121.2116





• Channel will be re-established to natural drainage



Profile View - Section View - Plan View  
Road Station 25+00 Culvert Removal #3  
47.7213 , -121.2117