



Game Management Unit 410 - Islands North

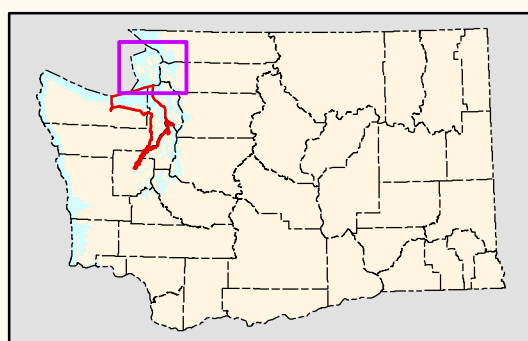
2021 - 2022 Hunting Season

WA Department of Fish and Wildlife (WDFW)
Administrative Areas

- 2021-22 Game Management Unit
- WDFW Wildlife Area
- WDFW Water Access Area

- | | |
|--|---|
| Public Land Survey System (Township and Range) | Other Major Public Land Ownership |
| <ul style="list-style-type: none"> Township Line Section Line | <ul style="list-style-type: none"> Federal - National Park Other Federal Land State - DNR Other State Land Municipal Land Tribal Land |
| Political Boundaries | |
| <ul style="list-style-type: none"> International Border County Line City Limits | |

- | | |
|---|--|
| Roads | Hydrography |
| <ul style="list-style-type: none"> State Route Local Road (Unimproved to Paved) | <ul style="list-style-type: none"> Annual River or Stream Intermittent Stream Canal Lake, Wide River, or Ocean |
| Utilities | |
| <ul style="list-style-type: none"> Pipeline Transmission Line Railroad | |



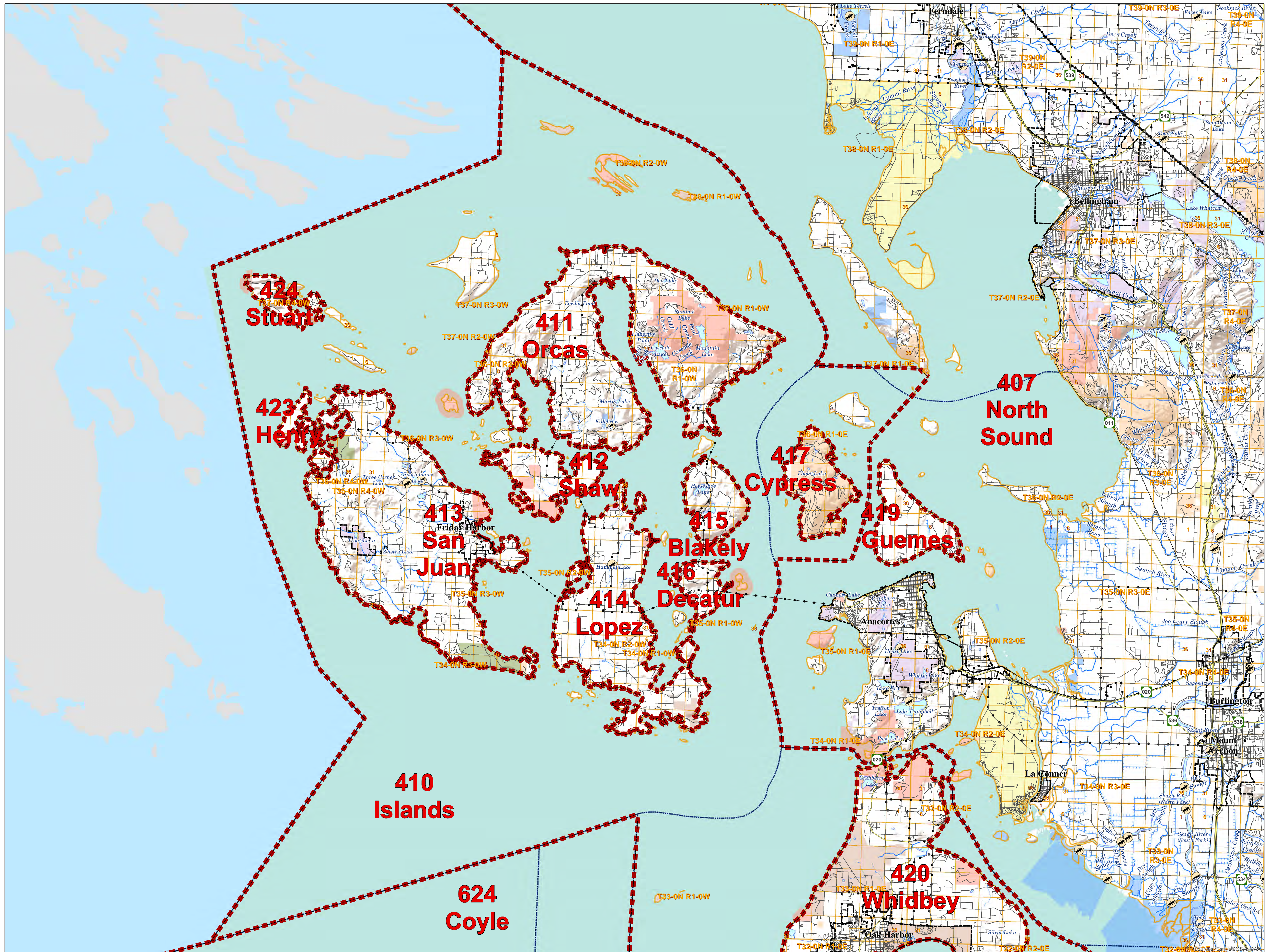
Sources of Information –
 Game Management Units
 WA Department of Fish and Wildlife; Wildlife Program (2020)
 Land Ownership
 WA Department of Natural Resources; Resource Mapping Section (2020)
 Political and Survey Boundaries
 WA Department of Natural Resources; Land Survey Section (2020)
 Transportation and Utilities
 Washington State Department of Natural Resources (2011)
 WA Department of Transportation (2017)
 US Geological Survey; National Mapping Division (1989)
 City Limits
 WA Department of Transportation (2011)
 Hydrography
 WA Department of Fish and Wildlife; Fish Program (2020)
 Delorme Publishing Company; Washington Atlas and Gazetteer (2006)

DISCLAIMER

Due to the dynamic nature of data and the need to rely on outside sources of information the Washington Department of Fish and Wildlife cannot accept responsibility for errors or omissions in the data and information contained in this product. There are no warranties that accompany the maps and information contained in this product. For legal definitions of hunting regulations, seasons, and boundaries, the user should refer to Chapters 220-410-01 thru 220-410-06 of the Washington Administrative Code (<http://www.leg.wa.gov/wac/>)



Map Published April 2021





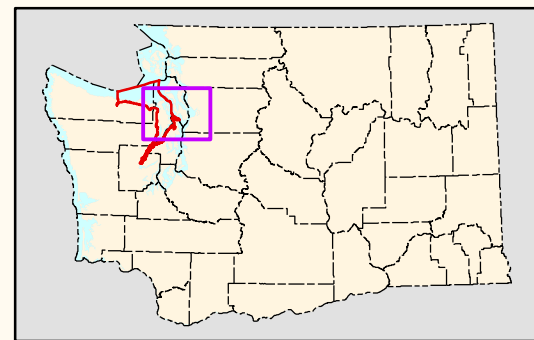
Game Management Unit 410 - Islands South

2021 - 2022 Hunting Season

WA Department of Fish and Wildlife (WDFW)
Administrative Areas

- 2021-22 Game Management Unit
- WDFW Wildlife Area
- WDFW Water Access Area

- | | |
|---|--|
| Public Land Survey System (Township and Range) | Other Major Public Land Ownership |
| <ul style="list-style-type: none"> Township Line Section Line | <ul style="list-style-type: none"> Federal - Forest Service Wilderness Federal - Forest Other Federal State - DNR Other State Land Municipal Land Tribal Land |
| Political Boundaries | Hydrography |
| <ul style="list-style-type: none"> County Line City Limits | <ul style="list-style-type: none"> Annual River or Stream Intermittent Stream Canal Lake, Wide River, or Ocean |
| Roads | |
| <ul style="list-style-type: none"> State Route Local Road (Unimproved to Paved) | |
| Utilities | |
| <ul style="list-style-type: none"> Pipeline Transmission Line Railroad | |



Sources of Information –
 Game Management Units
 WA Department of Fish and Wildlife; Wildlife Program (2020)
 Land Ownership
 WA Department of Natural Resources; Resource Mapping Section (2020)
 Political and Survey Boundaries
 WA Department of Natural Resources; Land Survey Section (2020)
 Transportation and Utilities
 Washington State Department of Natural Resources (2011)
 WA Department of Transportation (2017)
 US Geological Survey; National Mapping Division (1989)
 City Limits
 WA Department of Transportation (2011)
 Hydrography
 Washington Department of Fish and Wildlife; Fish Program (2020)
 Delorme Publishing Company; Washington Atlas and Gazetteer (2006)

DISCLAIMER

Due to the dynamic nature of data and the need to rely on outside sources of information the Washington Department of Fish and Wildlife cannot accept responsibility for errors or omissions in the data and information contained in this product. There are no warranties that accompany the maps and information contained in this product. For legal definitions of hunting regulations, seasons, and boundaries, the user should refer to Chapters 220-410-01 thru 220-410-06 of the Washington Administrative Code (<http://www.leg.wa.gov/wac/>)



Map Published April 2021

