














# Frenchmen Ponds Regulated Access Area

	ADA Hunting Blind		Disabled Hunter Access Road
	ADA Parking (1 vehicle)		Public Road
	Turn-around		Service Road; walk in only
	General Parking (5 vehicles)		Ditch
	Gate		Island
	Water Control Structure		Maximum Inundation
			RAA Boundary

