



**STATE OF WASHINGTON
DEPARTMENT OF FISH AND WILDLIFE**

Mailing Address 600 Capitol Way N – Olympia, WA 98501-1091 – (360) 902-2200, TDD (360) 902-2207 Main Office

Location: Natural Resources Building – 1111 Washington Street SE – Olympia, WA 98501

**2011 ROAD ACCESS ENTRY
PROGRAM PAMPHLET**



COWLITZ WILDLIFE AREA



Washington
Department of
**FISH and
WILDLIFE**

**600 CAPITOL WAY NORTH
OLYMPIA WASHINGTON 98501-1091**

2011

ROAD ACCESS ENTRY PROGRAM FOR HUNTERS WITH DISABILITIES

A cooperative effort with Washington Department of Fish and Wildlife, Department of Natural Resources, U.S. Forest Service, and Private Timber Companies.

The State of Washington is an equal opportunity employer. Persons with disabilities who need assistance in the application or testing process, or those needing this booklet in an alternative format, may call (360) 902-2349 or Telecommunications Device for the Deaf 1-800-833-6388

This program receives Federal assistance from the U.S. Fish and Wildlife Service. Title VI of the Civil Rights Act of 1964, Section 504 of the Rehabilitation Act of 1973, Title II of the Americans with Disabilities Act of 1990, the Age Discrimination Act of 1975, and Title IX of the Education Amendments of 1972, the U.S. Department of the Interior and its bureaus prohibit discrimination on the bases of race, color, national origin, age, disability and sex (in educational programs). If you believe that you have been discriminated against in any program, activity or facility, please contact the WDFW, ADA Accessibility Program Manager at 600 Capitol Way North, Olympia WA 98501 or write to:

U.S. Fish and Wildlife Service,
Civil Rights Coordinator for Public Access
4401 N. Fairfax Drive, Mail Stop:
WSFR-4020, Arlington, VA 22203

ROAD ACCESS ENTRY PROGRAM

The Road Access Entry Program is a cooperative effort with the Washington Department of Fish and Wildlife (WDFW), Recreation and Conservation Office, Department of Natural Resources (DNR), U.S. Forest Service (USFS), private timber companies, and hunters with disabilities.

This is **NOT** a permit drawing for a deer or elk tag, doe or cow tag. This is **NOT** the same as the special permit drawings for deer and elk tags offered each year in the “*Big Game Hunting Seasons and Rules*” pamphlet.

If you are drawn for an area, in addition to the road access entry permit you receive from the Department, you may also be issued a permit by the landowner/manager allowing you to drive a motor vehicle into a closed or gated area where other hunters walk in to, but are not allowed to drive a motor vehicle.

All areas are:

- **still open to walk-in hunters.**
- **subject to administrative use by the agency or land manager. You may encounter other vehicles, hunters, etc. that may not be permitted in the area.**

Other road systems are available for hunters with disabilities that do not require participation in this drawing. For more details see the Section “*Other Road Access Opportunities*” on **page 27**.

You do **NOT** have to buy your license or tags first to apply for these Road Access Entry Permits, you only need to be a registered hunter with a disability and have your Disabled Hunter Permit number available. (*This is the number on your orange placard*).

If you are successful in drawing a Road Access Entry Permit, then you must have all appropriate licenses and tags for the game you are pursuing. **You must follow all state laws applying to hunters and hunters with disabilities.**

Successful hunters with disabilities and their designated hunting companions must follow all the rules and regulations of the land manager while hunting/driving in the permit area. You will receive a list of these rules when you receive your Road Access Entry Permit. You may be required to go to the office near the hunting location in person at a specific time and date to pick up a key, sign papers, and leave a check for a key deposit. Each land manager makes this decision.

NOTE: Please notify the ADA Accessibility Program Manager ASAP if you are unable to use the permit you drew. This allows the permit to be reissued to an alternate. Also, please contact the ADA Accessibility Program Manager at (360) 902-2349 or If you have an address and/or telephone number change.

You must fill out the official application form for either deer and/or elk and return the form by **July 31, 2011** in order to be eligible for the drawing. This form is available online at www.wdfw.wa.gov under “Accessing Washington’s Outdoors”. **Only one application form per specie, per hunter is allowed. Note: Your choices from your drawing entry forms are placed into the database. If you submit more than one deer or elk entry form, you will not be able to participate in the drawing. Your entry forms will be destroyed.** You may have up to four road choices per specie. If you want to be considered as an alternate, check the any “alternate” box. If there are areas left over, wherever possible, we will match unsuccessful hunters with disabilities with an area close to their preferred choices by geographic location.

Fill out the entry form for Road Access Entry for Hunters with Disabilities (for Deer and Elk) with the number(s) for the road area(s) you would like to drive into. Enter the number listed under the “**Drawing Entry #**” column on the left side of the page. **DO NOT USE THE GMU NUMBER. Please print your Name, Address (including city, state, and zip code), telephone number (area code) and your Disabled Hunter Permit number (the number on your orange placard). Your Disabled Hunter Permit number must appear on the entry form in order for you to qualify for the drawing.** Mail the form to the ADA Accessibility Program Manager, WDFW 600 Capitol Way North, Olympia Washington 98501-1091 and post marked by **July 31, 2011**. The successful hunters will be notified no later than **August 19, 2011**.

- **Hunters with disabilities who are drawn will receive information including:**
 - ❑ the Road Access Entry Area they were drawn for
 - ❑ instructions on how to obtain the key and entry permit

Hunters with disabilities who are not drawn will NOT be notified.

- **Designated Hunting Companions** - Some areas have different rules for the designated hunter companion and whether they can hunt on their own tag or can only help the hunter with a disability harvest their animal.
If allowed on the entry permit, in addition to your hunting companion, other non-hunting persons or family members may accompany the hunter with a disability.
- **Do not notify any of the land managers directly with questions or concerns about hunting on their land unless their contact information is listed in this book.** Most prefer all hunting questions be directed to WDFW at **(360) 902-2349**. Questions regarding only DNR lands should be directed to **(360) 902-1375**.
- Please read where the Road Access Areas are located and apply only for those areas you would actually travel to should you be drawn.
- If applying for elk, the west side and east side elk tags are different and you must hunt in compliance with your tags and weapons. **Don’t apply for a road entry area in western Washington if you have an east side elk tag or you have a multi season tag.** Game Management Unit (GMU) numbers for the Road Access Entry Areas are listed in the far right column for your convenience.

TIPS FOR HUNTERS WITH DISABILITIES DRAWN FOR A ROAD ENTRY PERMIT

If you are successful in drawing a Road Access Entry permit, please follow the instructions on the letter you will receive. The letter will describe how to obtain your key or combination and other documents needed for entry into the gated access entry area.

Please:

- ❑ Be courteous and professional to the staff where you pick up the key or combination. They did not pick the areas or start the Road Access Entry Program. They are giving out the key or combination and providing the paperwork as a courtesy to the hunter.
- ❑ Do not share stories and consume their time when getting the key or combination.
- ❑ **Do not call and seek any other information from the land manager**, unless the letter instructs you to do so. Keep your visit short and professional. Do not complain to them about harvest success.
- ❑ Do have your Disabled Hunter Permit (orange placard) with you.
- ❑ **Return the key and required paperwork when your hunting time is up in the area.**
- ❑ Follow all the Hunting regulations, rules, instructions and procedures of the Road Access Entry Permit so you and other hunters with disabilities will be welcomed back.

REMEMBER

- ❑ Access into these drawing entry areas do not guarantee harvest or seeing a legal animal. Your entry permit only allows you to drive a vehicle into an area other hunters walk into. All other state hunting laws apply to you. Other vehicle traffic may be allowed in the area for other reasons than hunting. Other hunters with disabilities may be in the area at the same time. There are no guarantees that someone may not trespass into the areas and be there illegally. Everyone has a different expectation of what makes a quality hunt, but the areas provided should offer a fair to excellent chance of seeing game, with minimal interference from other hunters in vehicles.
- ❑ **Signs or gates may be vandalized. Gates and/or locks may be damaged due to vandalism that may prevent you from entering the area you are assigned or damaged gates may not restrict others from accessing the area. If this occurs, WDFW cannot guarantee you will be able to use your permit at the assigned time.**
- ❑ If you suspect a vehicle is trespassing, **DO NOT ENDANGER YOURSELF**, rather note a description of the vehicle, persons involved, license number, time, place, etc. and notify the Land Manager and/or Law Enforcement as soon as possible.

ROAD ACCESS ENTRY PERMIT OPPORTUNITIES FOR 2011

Applications for the Disabled Hunter Road Access Entry Permit drawing for Deer and Elk must be submitted to:

**ADA Accessibility Program Manager
Washington Department of Fish and Wildlife
600 Capitol Way North
Olympia, WA 98501-1091**

Applications **must include your Disabled Hunter Permit number** and must be received or postmarked by the close of business on **July 31, 2011**. Successful applicants will be notified by mail. **Unsuccessful applicants will not be notified.**

If you have questions, or need help filling out your entry card applications, please contact the ADA Accessibility Program Manager at (360) 902-2349

DISCLAIMER:

PLEASE NOTE: If any of the following dates associated with the GMU are incorrect, or the GMUs listed in this pamphlet are incorrect, the 2011“Big Game Season and Rules” pamphlet dates associated with the GMU’s apply. Landowners/managers at anytime may cancel the permit due to fire danger or logging activity. The Department has no control over their decision.

DIRECTIONS TO LOCATIONS

The following directions are intended to help you choose an area and provide you with an idea of the location. If you are drawn, you will receive a map and/or specific directions along with instructions from the land owner/manager.

WASHINGTON DEPARTMENT OF FISH AND WILDLIFE LAND:

- ❑ **WDFW Cowlitz Wildlife Area (GMU 505)** - South of Highway 12 near Morton, off Peterman Hill Road, the entry point is at the 1500 road. No ATV's are allowed.
- ❑ **WDFW Scatter Creek Puget Sound (Skookumchuck) Wildlife Area (GMU 667)**- 2 miles South of Tenino, turn east on 184th Ave SE. Follow the road to Skookumchuck Road. Stay right and proceed 6 miles to Johnson Creek Road. The gate is on the right approximately 100 yards past Johnson Creek Road under the BPA power lines. **Please note: The road enters an agriculture field also used as a pheasant release site. This road is less than one mile long. Elk occasionally frequent the area.**
- ❑ **WDFW L.T. Murray Wildlife Area - North Riggs Canyon (GMU 340)**- From I-90 take Thorp Exit 101. Turn south on Thorp Hwy - go 2 miles to Cove Rd - follow Cove Rd to Robinson Canyon Rd - turn right follow Robinson Canyon Rd to the elk fence where you enter WDFW land. Follow the first road to the left to the top of the hill approximately 3 miles. Turn left go .5 miles to the "Y" in the road. Stay to the right and follow the road 1.5 miles to the end.
- ❑ **WDFW Oak Creek Wildlife Area - Cougar Canyon (GMU 360)** - From headquarters office, take Bethel Ridge road to Cougar Canyon to the signed area on the right.
- ❑ **WDFW Chesaw Wildlife Area (GMU 204)** – East from Oroville approximately 18 miles on the Oroville-Toroda Creek road, left on Byers Road approximately ½ mile, left into the Wildlife Area residence driveway and proceed past the house and through the gate. The Hunter must stay on this road and it ends at the north boundary of the Wildlife Area (approximately 3 miles). White-tailed and mule deer present in the area. One non-hunting person in addition to the Hunting Companion is allowed to help.
- ❑ **WDFW Asotin Creek Wildlife Area — North Fork of Asotin Creek -Lick Creek - (GMU 175)** - From the town of Asotin which is located approximately 5 miles South of Clarkston. Turn right on Asotin Creek Road just before entering Asotin. Travel up Asotin Creek Road. Stay to the right at the intersection of Cloverland Road and continue traveling up Asotin Creek. At the intersection of Lick Fork Road and South Fork Road, turn right and travel up Lick Creek Road for approximately 1 mile. The parking area is the pull off located on the left and is 15 miles up Asotin Creek from Asotin.

DEPARTMENT OF NATURAL RESOURCES LANDS

NOTE: Detailed Maps of all DNR areas are for sale at some DNR offices or contact Heidi Stephens at (360) 902-1375. DNR Maps are also available at the Department of Printing at <http://www.prt.wa.gov/> or (360) 586-6363.

Capitol State Forest - DC Line Road (GMU 663) - Located in the Capitol Forest between Porter and Oakville opposite of State Route 12 – Mile Post 31. Approximately 4 miles of road accessing good views of both timber and cut over areas. Be extremely cautious. Logging is occurring on this road and there could be brush pickers.

Green Mountain State Forest – 6 Road and 5 Road (GMU 627)

Go northwest from Bremerton and take Seabeck Highway to Holly Road. Take Holly Road about 2 miles (just past Wildcat Trailhead) and turn left on Rock Quarry Road. Go through county gate stay to the left and follow about .2 miles to DNR gate. This is the GM 4 road. Follow this road about 3 miles and past three trail crossings to intersection of GM 6 road. The ADA hunting area starts here. Logging operations may be occurring, and there are other recreation users in the area, so be sure of your shot. No ORV's are allowed on the roads. To access the GM – 5 Road: Continue on the GM 6 road to the intersection of the GM 5 road (approximately 1.5 miles). Turn left and follow to the end. No entry into the Bremerton Watershed area.

Sherwood Forest (GMU 633) – From Shelton at the junction of Front Street and Highway 3 – follow Highway 3 north for 12.2 miles. There is a large turnout with two orange gates (2 tenths of a mile past Mile Post 15). The gate to the left is the road access gate. Go through the orange gate and follow for 1.4 miles to the first intersection. Stay right and follow 1 mile to the new gate. The access area for hunting begins at the blue DNR gate.

Hood Canal State Forest (GMU 621) – No overnight camping. From Highway 101 and Jorsted Creek Road (Forest Service 24 Road) and follow 2.1 miles to the junction of FS 2480 and FS 24 Roads. Turn left onto FS24 and follow for 3.6 miles. Turn left off FS 24 to the gate. There are several large thinning units behind the gate.

Elbe Hills (GMU 654)– No ATV's allowed. From Elbe continue East toward Ashford on highway 706 for 6.1 miles. Turn left onto 278th Ave. East and follow .6 miles to the end of the county road. Continue left for 2 miles. Stay left for 1.8 miles to Beaver Creek Trailhead. The gate is around a sharp left hand turn (not visible from the main road). There is approximately 6.25 miles to explore behind the gate.

New

Tahoma State Forest (GMU 510) - No ATV's allowed. From Elbe continue East toward Ashford on highway 706 for approximately 7 miles, turn right on Kernahan road, follow the road for 1.4 miles continuing past Osborn and Skate Creek roads, then veer right onto Forest Service 85 road, go 1.4 miles and turn right toward Catt Creek road and proceed 2.5 miles staying to the right to the intersection of the 1 and 2 roads. Continue 2.3 miles to the 24 road to the gate.

Studebaker (GMU 550)- From I-5, take Woodland exit and go east about 11 miles to Studebaker Road. No overnight camping. No ATVs allowed. Gate is yellow and blue.

Markworth State Forest West (GMU 460) - I-90 to Preston (Exit #22) then North to Fall City pass Twin Rivers Golf Course - Cross bridge (Snoqualmie River) and turn left on Highway 203 to Carnation. Go six miles (through Carnation) and go three more miles and turn right on Stillwater Hill Road. Stay to the right on rock road and veer to the right on Stossel Creek Way. Go 1 mile veer right again to enter Markworth State Forest. At the four-way, continue north approximately 2.5 miles to the gate on the left of Stossel Creek Road (ST 2000). All roads beyond the gate are open to hunting

Markworth State Forest East (GMU 460) - I-90 to Preston (Exit #22) then north to Fall City pass Twin Rivers Golf Course - Cross bridge (Snoqualmie River) and turn left on Highway 203 to Carnation. Go six miles (through Carnation) and go three more miles and turn right on Stillwater Hill Road. Stay to the right on rock road and veer to the right on Stossel Creek Way. Go 1 mile veer right again to enter Markworth State Forest. At the four-way continue north approximately 2 miles to the gate on the right of Stossel Creek Road (ST 5000). All roads beyond the gate are open to hunting. Logging activity present until October 31.

Cassidy Creek – PA-L-1000 Road (GMU 621)– From Sequim on Highway 101 travel 2.1 miles west to Hooker Rd. Turn left and travel .3 miles to Atterbury Rd. Turn right and travel 2.1 miles to Cassidy Rd. Turn left and travel 1.1 miles to the gate.

Rose Hill - 4700 Road (GMU 121)- From Spokane take US 395 to Loon Lake, then west on SR 292 to Springdale, turn right onto SR 231, continue west for about a mile, then turn left onto the Springdale Hunters Road for about 10 miles. The entrance to 4700 Road is on the right. There are 4 miles of road accessing a number of cut over areas. ATVs allowed.

Sherry Divide - S 2000 Road (GMU 117) - From Colville take SR 20 east for 18.3 miles, turn right on Sherry Creek Road for 1.6 miles. The S 2000 Road is on the left. The S 2000 Road is a 3-mile loop accessing both cut over areas and standing timber. ATVs allowed.

Ahtanum State Forest – C-1500 Road (GMU 368) – From Yakima, travel west on Ahtanum road to Tampico. At Tampico go west on North Fork Ahtanum Road for 3 miles. Turn right on A-5000 road for 2.2 miles. Follow the road to A-5500 and turn left on the C-1000 road. Follow the C-1000 road for approximately 3 miles. Just past the cattle guard, turn left on C-1500 for approximately ½ mile to the gate. **No camping behind the gate. Several camp grounds are available outside the gate. No ATV's allowed.**

Ahtanum State Forest – A-2050 Road (GMU 368)– From Yakima, travel west on Ahtanum road to Tampico. At Tampico, go west on North Fork Ahtanum Road for 8 miles. At the intersection of the A-2000 and A-3000 road turn left on the A-2000 road for 2.3 miles. Then turn left on the A-2050 road for approximately ¼ mile to the gate. **No camping behind the gate. Several camp grounds are available outside the gate. No ATV's allowed.**

PRIVATE TIMBER LANDS:

- **Hancock Forest Management Klickitat Timberland (GMU 578)** Two areas , North Plateau and Glenwood, are sixteen miles east of Troutlake Washington and near Glenwood. Take I-5 south north of Vancouver - take the I-205 Exit (south) over the Columbia River (or stay on the Washington side) - Take I-84 east to Hood River (45 miles) go north on the toll bridge to Washington- Go left (west) on Hwy 14 (1.5 miles) turn right on Hwy 141A up the hill (1.5 miles) turn left on Hwy 141. Head north about 16 miles past Husum, BZ Corner and a sign to Glenwood - Just past MP 20 (Warner Rd) go right, follow left and up the hill. Stay on this road for 13 miles - turn left on Draper Springs Road and all the way to the end to the office.
- **Hancock Forest Management – Cathlamet (GMU 506)** The hunt area is from KM summit to the Brookfield Dock. The access point is at gate 63 on the Quigley road. This gate is located 12 ½ miles west of Cathlamet near KM summit. From Longview, proceed west along State Route 4 approximately 22 miles to the Hancock Forest Management Office, 273 State Route 4, where keys and maps will be issued to those drawn.
- **Western Pacific Timber – Grayback (GMU 388)** – 15 miles west of Goldendale **just north of the Glenwood Highway. Gate is located on Grayback road. Vehicles must stay on established roads.** Hunting companion may fill their tag as well.

US FOREST SERVICE:

Wenatchee National Forest Check with the US Forest Service Ranger District for the type of vehicle allowed behind the gates. Maps of USFS may be purchased from any USFS Office and will provide more detail of the area. Camping is available outside the gate. Two non-hunting persons are allowed to assist the hunter with a disability.

- **Nile (GMU 352)**- North of Naches on SR 410 proceed approximately 9 miles to the Nile Road. Turn left and follow about 2.5 miles to USFS Road 1600, which enters on the left. Stay on main line 1600 about 12 miles to Road 1608. Turn left on 1608 go 100 yards to the gate.
- **Rim (GMU 352)**– from the junction of Hwy 12 and 410 just west of Naches, travel approximately 24.8 miles west on Hwy 410. Turn left on Forest Road 1709 - follow road 1709 across the bridge and straight up the hill approximately 0.7 miles to the junction with 1709-400 on the right.

US FOREST SERVICE: (Continued)

Okanogan-Wenatchee National Forest Wenatchee River Ranger District

Coulter Creek (GMU 251) Mission – West of Leavenworth on Highway 2 proceed 18 miles and turn left on Coulter Creek Road #6930 across from Nason Creek Rest Area near milepost 82. This is a gated road system of approximately 17 miles which accesses private timber company and National Forest lands under a road use cost share agreement. Respect private property. Street legal motorcycles are also permitted on this road system. Access may be denied during high fire danger or logging operations.

Priest Lake Ranger District (Idaho)

Butch Creek Area – located in Washington (GMU 113) - From Priest River, Idaho go North on State Highway 57. At approximately 8.6 miles take a left on the Bearpaw road # 305. Proceed on the Bearpaw road, to the state line, approximately 6.2 miles, where you will enter back into Washington. At approximately 1 mile from the state line, turn left on Forest Service road #1084. Proceed approximately .7 mile to the Butch Creek road #1142 and you will see the Gate on the designated ADA hunting road.

Colville National Forest – Newport-Sullivan Lake Ranger Districts

Snyder Hill (GMU 113)– From Newport Washington, take State Hwy 20 north to Tiger. Continue north on State Hwy 31 toward Ione. Just south of Ione, make a right onto the Sullivan Lake Road (County Road 9345), cross the Pen Oreille River and continue up towards Sullivan Lake. The Snyder Hill Road (FR 3300050) is a left hand turn off the Sullivan Lake Road about 1 mile east of the Ione bridge.

ROAD ACCESS AREAS INCLUDED IN THE DRAWING

The following chart lists each entry permit to be issued by a drawing. Each line on the chart represents one permit, unless indicated otherwise under “# of Hunters.” Please select the **number** from the first column on the left marked “**Drawing Entry #**” when filling out your entry permit form for deer and elk. **PLEASE DO NOT USE THE GMU #.**

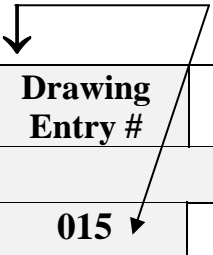
WDFW COWLITZ WILDLIFE AREA

Drawing Entry #	# of Hunters	Dates	GMU
EARLY ARCHERY - DEER			
001	1	Sept 1-11	505
002	1	Sept 12-23	505
EARLY MUZZLELOADER- DEER			
003	1	Sept 24-28	505
004	1	Sept 29-Oct 2	505
MODERN FIREARM - DEER			
005	1	October 15-18	505
006	1	October 19-22	505
007	1	October 23-26	505
008	1	October 27-31	505
MODERN FIREARM - LATE BUCK			
009	1	November 17-20	505
LATE ARCHERY - DEER			
010	1	Nov 23-Dec 6	505
011	1	December 7-18	505
012	1	December 19-31	505

WDFW “SKOOKUMCHUCK” WILDLIFE AREA

Drawing Entry #	# of Hunters	Dates	GMU
MODERN FIREARM - ELK			
013	1	November 5-10	667
014	1	November 11-15	667

WDFW L. T. MURRAY NORTH RIGGS

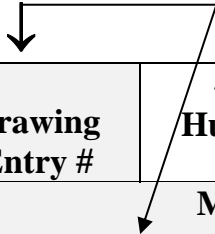


Drawing Entry #	# of Hunters	Dates	GMU
EARLY ARCHERY - DEER			
015	1	September 1-18	340
EARLY ARCHERY- ELK			
016	1	September 6-18	340
EARLY MUZZLELOADER- ELK			
017	1	October 1-3	340
018	1	October 4-7	340
MODERN FIREARM - DEER			
019	1	October 15-18	340
020	1	October 19-23	340
MODERN FIREARM - ELK			
021	1	Oct 29-Nov 1	340
022	1	November 2-6	340

WDFW OAK CREEK WILDLIFE AREA

Drawing Entry #	# of Hunters	Dates	GMU
EARLY ARCHERY - DEER			
023	1	September 1-18	360
EARLY MUZZLELOADER- DEER			
024	1	September 24-26	360
025	1	Sept 27-Oct 2	360
EARLY MUZZLELOADER- ELK			
026	1	October 1-3	360
027	1	October 4-7	360
MODERN FIREARM - DEER			
028	1	October 15-18	360
029	1	October 19-23	360

WDFW OAK CREEK WILDLIFE AREA (Continue)



Drawing Entry #	# of Hunters	Dates	GMU
MODERN FIREARM - ELK			
030	1	Oct 29-Nov1	360
031	1	November 2-6	360

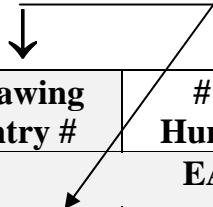
WDFW CHESAW WILDLIFE AREA

Drawing Entry #	# of Hunters	Dates	GMU
MODERN FIREARM - DEER			
032	1	October 15-21	204

WDFW ASOTIN CREEK WILDLIFE AREA

Drawing Entry #	# of Hunters	Dates	GMU
EARLY ARCHERY – DEER			
033	2	September 1-23	175
EARLY ARCHERY - ELK			
034	2	September 6-18	175
EARLY MUZZLELOADER- DEER			
035	2	September 24-26	175
036	2	Sept 27-Oct 2	175
MODERN FIREARM - DEER			
037	2	October 15-18	175
038	2	October 19-23	175
MODERN FIREARM - ELK			
039	2	Oct 29 – Nov 2	175
040	2	November 3-6	175

DNR CAPITOL FOREST

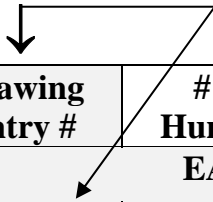


Drawing Entry #	# of Hunters	Dates	GMU
EARLY ARCHERY - DEER			
041	3	September 1-11	663
042	3	September 12-23	663
EARLY MUZZLELOADER - DEER			
043	3	September 24-27	663
044	3	Sept 28-Oct 2	663
MODERN FIREARM - DEER			
045	3	October 15-19	663
046	3	October 20-25	663
047	3	October 26-31	663
MODERN FIREARM DEER - LATE BUCK			
048	3	November 17-20	663
LATE ARCHERY DEER			
049	3	Nov 23-Dec 11	663
050	3	December 12-31	663

DNR GREEN MOUNTAIN – ROAD 6 and 5

Drawing Entry #	# of Hunters	Dates	GMU
EARLY ARCHERY - DEER			
051	2	September 1-23	627
EARLY MUZZLELOADER - DEER			
052	2	Sept 24-Oct 2	627
MODERN FIREARM - DEER			
053	2	October 15-31	627
MODERN FIREARM - LATE BUCK			
054	2	November 17-20	627
LATE ARCHERY - DEER			
055	2	Nov 23-Dec 31	627

DNR SHERWOOD FOREST

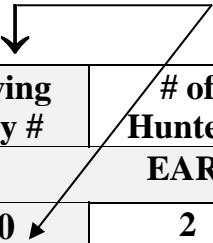


Drawing Entry #	# of Hunters	Dates	GMU
EARLY ARCHERY - DEER			
056	3	September 1-11	633
057	3	September 12-23	633
MODERN FIREARM - DEER			
058	1	October 15-19	633
059	1	October 20-25	633
060	1	October 26-31	633
MODERN FIREARM - LATE BUCK			
061	1	November 17-20	633
LATE MUZZLELOADER - DEER			
062	2	Nov 24-Dec 1	633
063	2	December 2-7	633
064	2	December 8-15	633

DNR HOOD CANAL STATE FOREST

Drawing Entry #	# of Hunters	Dates	GMU
EARLY ARCHERY - DEER			
065	3	September 1-23	621
MODERN FIREARM - DEER			
066	3	October 15-19	621
067	3	October 20-25	621
068	3	October 26-31	621
MODERN FIREARM - LATE BUCK			
069	3	November 17-20	621

DNR ELBE HILLS



Drawing Entry #	# of Hunters	Dates	GMU
EARLY ARCHERY – DEER			
070	2	September 1-23	654
EARLY ARCHERY - ELK			
071	2	September 6-18	654
MODERN FIREARM – DEER			
072	3	October 15-19	654
073	3	October 20-25	654
074	3	October 26-31	654
MODERN FIREARM - ELK			
075	3	November 5-10	654
076	3	November 11-15	654
MODERN FIREARM – LATE BUCK			
077	3	November 17-20	654
LATE ARCHERY - DEER			
078	2	Nov 23-Dec 8	654
LATE MUZZLELOADER - DEER			
079	2	Nov 24-Dec 4	654
080	2	Dec 5-15	654

New **TAHOMA STATE FOREST #24 ROAD**

Drawing Entry #	# of Hunters	Dates	GMU
EARLY ARCHERY – DEER			
081	2	September 1-23	510
EARLY ARCHERY - ELK			
082	2	September 6-18	510
EARLY MUZZLELOADER - DEER			
083	2	Sept 24 -27	510
084	2	Sept 28 - Oct 2	510
MODERN FIREARM – DEER			
085	2	October 15-19	510
086	2	October 20-25	510
087	2	October 26-31	510
MODERN FIREARM - ELK			
088	2	November 5-10	510
089	2	November 11-15	510
MODERN FIREARM – LATE BUCK			
090	2	November 17-20	510
LATE ARCHERY - DEER			
091	2	Nov 23-Dec 15	510

DNR MARKWORTH FOREST - WEST

Drawing Entry #	# of Hunters	Dates	GMU
EARLY ARCHERY - DEER			
092	3	September 1-23	460
MODERN FIREARM - DEER			
093	3	October 15-19	460

**DNR MARKWORTH FOREST – WEST
(Continued)**



Drawing Entry #	# of Hunters	Dates	GMU
094	3	October 20-25	460
095	3	October 26-31	460
LATE MUZZLELOADER - DEER			
096	3	Nov 24- 30	460
097	3	December 1-6	460
098	3	December 7-15	460
LATE ARCHERY - DEER			
099	3	Nov 23-Dec 15	460

DNR MARKWORTH FOREST - EAST

Drawing Entry #	# of Hunters	Dates	GMU
EARLY ARCHERY - DEER			
100	3	September 1-23	460
MODERN FIREARM - DEER			
101	3	October 15-19	460
102	3	October 20-25	460
103	3	October 26-31	460
LATE MUZZLELOADER – DEER			
104	3	Nov 24-30	460
105	3	December 1-6	460
106	3	December 7-15	460
LATE ARCHERY - DEER			
107	3	Nov 23-Dec 15	460

DNR CASSIDY CREEK



Drawing Entry #	# of Hunters	Dates	GMU
ARCHERY - DEER			
108	2	September 1-11	621
109	2	September 12-23	621
MODERN FIREARM - DEER			
110	2	October 15-19	621
111	2	October 20-25	621
112	2	October 26-31	621
MODERN FIREARM - LATE BUCK			
113	2	November 17-20	621

DNR ROSE HILL

Drawing Entry #	# of Hunters	Dates	GMU
EARLY ARCHERY - DEER			
114	2	September 1-23	121
MUZZLELOADER- DEER			
115	2	Sept 24-Oct 2	121
MODERN FIREARM - DEER			
Note: White Tail Deer October 15-28 and Mule Deer October 15-23			
116	2	October 15-22	121
117	2	October 23-28	121
LATE MODERN FIREARM – ANY WHITE TAILED BUCK			
118	2	November 5-11	121
119	2	November 12-19	121
LATE ARCHERY – DEER			
120	2	Nov 24-Dec 9	121

DNR SHERRY DIVIDE



Drawing Entry #	# of Hunters	Dates	GMU
EARLY ARCHERY - DEER			
121	2	September 1-23	117
MUZZLELOADER- DEER			
122	2	Sept 24 – Oct 2	117
MODERN FIREARM - DEER			
Note: White Tail Deer October 15-28 and Mule Deer October 15-23			
123	2	October 15-22	117
124	2	October 23-28	117
LATE MODERN FIREARM – DEER (BUCK)			
125	2	November 5-11	117
126	2	November 12-19	117
LATE ARCHERY – DEER			
127	2	Nov 24-Dec 9	117

DNR AHTANUM STATE FOREST – C-1500 ROAD

Drawing Entry #	# of Hunters	Dates	GMU
EARLY ARCHERY - DEER			
128	2	September 1-18	368
EARLY MUZZLELOADER- DEER			
129	2	Sept 24-Oct 2	368
MODERN FIREARM - DEER			
130	2	October 15-19	368
131	2	October 20-23	368
EARLY MUZZLELOADER - ELK			
132	2	October 1-7	368
MODERN FIREARM - ELK			
133	2	Oct 29-Nov 2	368
134	2	November 3 -6	368


DNR AHTANUM STATE FOREST – A-2050 ROAD

Drawing Entry #	# of Hunters	Dates	GMU
EARLY ARCHERY - DEER			
135	2	September 1-18	368
EARLY MUZZLELOADER- DEER			
136	2	Sept 24-Oct 2	368
MODERN FIREARM - DEER			
137	2	October 15-19	368
138	2	October 20-23	368
EARLY MUZZLELOADER - ELK			
139	2	October 1-7	368
MODERN FIREARM - ELK			
140	2	Oct 29-Nov 2	368
141	2	November 3 -6	368

DNR STUDEBAKER

Drawing Entry #	# of Hunters	Dates	GMU
EARLY ARCHERY – DEER			
142	2	September 1-18	550
EARLY ARCHERY –ELK			
143	2	September 6-18	550
MODERN FIREARM - DEER			
144	2	October 15-19	550
145	2	October 20-24	550
146	2	October 25-31	550
MODERN FIREARM DEER - LATE BUCK			
147	2	November 17-20	550

**DNR STUDEBAKER
(Continued)**



Drawing Entry #	# of Hunters	Dates	GMU
MODERN FIREARM – ELK			
148	2	November 5-09	550
149	2	November 10-15	550
LATE MUZZLELOADER DEER &/OR ELK			
150	2	Nov 23-Dec 15	550

**HANCOCK FOREST MANAGEMENT
KLICKITAT TIMERLAND - NORTH PLATEAU**

Drawing Entry #	# of Hunters	Dates	GMU
MODERN FIREARM - DEER			
151	2	October 17-21	578
152	2	October 24-28	578

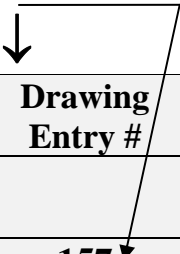
**HANCOCK FOREST MANAGEMENT
KLICKITAT TIMERLAND - GLENWOOD BLOCK**

Drawing Entry #	# of Hunters	Dates	GMU
MODERN FIREARM - DEER			
153	2	October 17-21	578
154	2	October 24-28	578

**HANCOCK FOREST MANAGEMENT
KLICKITAT TIMERLAND - CATHLAMET**

Drawing Entry #	# of Hunters	Dates	GMU
MODERN FIREARM - DEER			
155	2	October 17-21	506
156	2	October 24-28	506

WESTERN PACIFIC TIMBER - GRAYBACK

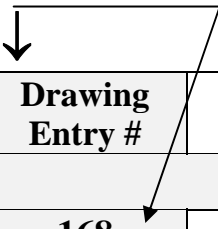


Drawing Entry #	# of Hunters	Dates	GMU
MODERN FIREARM – DEER			
Mule Deer – 3 pt minimum			
157	1	October 15-18	388
158	1	October 19-23	388
159	1	October 24-28	388

WENATCHEE NATIONAL FOREST - NILE

Drawing Entry #	# of Hunters	Dates	GMU
EARLY ARCHERY DEER			
160	2	September 1-18	352
EARLY MUZZLELOADER DEER			
161	2	Sept 24-30	352
EARLY MUZZLELOADER ELK			
162	2	October 1-7	352
MODERN FIREARM DEER			
163	2	October 15-19	352
164	2	October 20-23	352
MODERN FIREARM ELK			
165	2	Oct 29–Nov 2	352
166	2	November 3-6	352
LATE ARCHERY DEER/ELK			
167	2	Nov 23-Dec 8	352

WENATCHEE NATIONAL FOREST - RIM

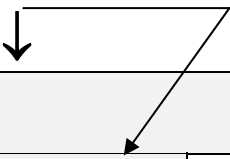


Drawing Entry #	# of Hunters	Dates	GMU
EARLY ARCHERY DEER			
168	2	September 1-18	352
EARLY MUZZLELOADER DEER			
169	2	Sept 24-30	352
EARLY MUZZLELOADER ELK			
170	2	October 1-7	352
MODERN FIREARM DEER			
171	2	October 15-19	352
172	2	October 20-23	352
MODERN FIREARM ELK			
173	2	Oct 29–Nov 2	352
174	2	November 3-6	352
LATE ARCHERY DEER/ELK			
175	2	Nov 23-Dec 8	352

**OKANOGAN/WENATCHEE NATIONAL FOREST
WENATCHEE RANGER DISTRICT-COULTER CREEK**

Drawing Entry #	# of Hunters	Dates	GMU
EARLY ARCHERY DEER			
176	3	September 1-6	251
177	3	September 7-13	251
178	3	September 14-18	251
MODERN FIREARM - DEER			
179	3	October 15-18	251
180	3	October 19-21	251
181	3	October 22-23	251

**OKANOGAN/WENATCHEE NATIONAL FOREST
WENATCHEE RANGER DISTRICT-COULTER CREEK
(Continued)**




MUZZELOADER - DEER			
182	3	September 24-28	251
183	3	Sept 29-Oct 2	251

PRIEST LAKE RANGER DISTRICT - BUTCH CREEK

Drawing Entry #	# of Hunters	Dates	GMU
EARLY ARCHERY - DEER			
184	2	September 1-23	113
MUZZLELOADER- DEER			
185	2	Sept 24 – Oct 2	113
MODERN FIREARM - DEER			
Note: White Tail Deer October 15-28 and Mule Deer October 15-23			
186	2	October 15-22	113
187	2	October 23-28	113
MODERN FIREARM - ELK			
188	2	Oct 29- Nov 6	113
LATE MUZZLELOADER DEER			
189	2	Nov 24-Dec 1	113
190	2	December 2-8	113

**COLVILLE NATIONAL FOREST
NEWPORT-SULLIVAN LAKE RANGER DISTRICTS
SNYDER HILL**



Drawing Entry #	# of Hunters	Dates	GMU
MODERN FIREARM - ELK			
191	2	October 29	113
192	2	October 30	113
193	2	October 31	113
194	2	November 1	113
195	2	November 2	113
196	2	November 3	113
197	2	November 4	113
198	2	November 5	113
199	2	November 6	113

**OTHER ROAD ACCESS OPPORTUNITIES
(NOT REQUIRING PARTICIPATION
IN THE ROAD ACCESS ENTRY PERMIT DRAWING)**

The following opportunities Are Not included in the drawing portion of this program.

These areas offer a similar experience to the Road Access Entry Permit opportunities and follow many of the same rules. These areas are subject to closure at any time without notice due to fire danger, vandalism, or act of nature.

The difference is:

- In most cases, the number of hunters with disabilities driving in the area Will NOT be limited like most of the Road Access Entry Permit Drawing Areas.
- These areas are administered from different agencies and you contact them directly. The policies and rules for each area may differ.

If you are drawn for one of the areas in the Road Access Entry drawing, you are still eligible to request permission to access these areas.

Some of these areas are:

- controlled by locked gates
- controlled by signs.

All areas are:

- still open to other hunters that can walk in, use horses or mountain bikes.
- subject to administrative use by the agency or land manager. Trespassers and violators of the closed or gated roads may also be a problem in some areas.

Please follow the instructions listed for each agency on the method and person to contact to receive information. For other details or information contact, WDFW ADA Accessibility Program Manager at 360-902-2349, Heidi Stephens, Department of Natural Resources at (360) 9902-1375 or heidi.stephens@dnr.wa.gov, or Rory Calhoun, Recreation and Conservation Office at (360) 902-3022 or Rory.Calhoun@rco.wa.gov

Please remember to be very courteous to the person answering the phone. Many are providing this opportunity as a courtesy to the WDFW. They may only have the information available that was mailed to you.

EASTERN WASHINGTON....

New

WDFW Methow Wildlife Area GMU-218 and 224

The Methow Wildlife Area's Road Access Entry Program for Hunters with Disabilities currently provides two access areas:

- **Riser Lake (GMU 218) is located in north central Washington near the town of Winthrop. The habitat is mostly rolling hills covered with sage brush, with draws containing scattered pine and aspen trees. Mule deer are the most abundant big game species in this area, but one might also come across whitetail deer. This area includes graveled parking and a vault toilet. These amenities can be accessed from Gunn Ranch Road. Both ATVs and street legal vehicles are authorized for this area.**
- **Bear Mountain (GMU 224) is located on U.S. Forest Service property near the Loup Loup summit off of Highway 290. This area is characterized by rolling hills with mixed Ponderosa Pine and Douglas Fir forest with a shrubby understory. Bear Mountain has an extensive road network. Mule deer and black bear are the big game species found in the area. Camping facilities, including vault toilets are available at nearby Forest Service campgrounds. Only street legal vehicles are authorized in this area. ATVs are prohibited.**

The Methow Wildlife Area Manager limits authorized travel at both of these access areas. Only the hunter with a Disabled Hunter Permit and the designated hunting companion (while accompanying the hunter with a disability) may operate the vehicle or be transported on/in it. No vehicular camping is allowed at either area.

For reservations, rules, and other information about the Methow Wildlife Area, call the (509) 996-2559 in advance.

Hunters with Disabilities MUST

- **Provide name, address, phone number, vehicular information (make, model, license plate number) and name of designated hunting companion before accessing these areas. Hunters must also sign and agreement for the key to the gate. Keys must be returned the day following their designated time slot. Keys will not be issued earlier than the day before the hunters designated time slot.**
- **Display the orange "disabled hunter placard" so that it is visible from any direction. Mounting it on an antenna or flag pole from the ATV so it can be identified from a distance is one way to make it visible. Mounting the placard on the front or back (like a license plate) will NOT meet the "visible from any direction" requirement. This requirement ensures that only Disabled Hunter Permit holders are using the area.**
- **Follow all applicable rules and regulations detailed in the Hunter with a Disability information package.**

New

The Northeast Washington Wildlife Areas provide three access sites for Hunters with Disabilities. Two are located at Swanson Lakes Wildlife Area; one is located at West Branch Little Spokane (aka Rustler's Gulch) Wildlife Area.

Swanson Lakes Wildlife Area (GMU 136) provides two access areas:

- *The Roloff Unit* is located in the center of the Wildlife Area, about ten miles south of the town of Creston. The habitat is mostly shallow alkaline soils covered with sage brush, native bunchgrasses, and a few groves of aspens usually found in conjunction with shallow, seasonal alkali ponds. Mule deer are the predominant big game species. Coyotes are also abundant. Gray partridge are the primary hunted upland game birds. Hunters must be completely certain of their upland bird species before shooting; it is illegal to shoot native sage grouse and sharp-tailed grouse, both present on the Wildlife Area. Both ATVs and street legal vehicles are authorized for trail use only for this portion of the Wildlife Area.
- *The Welch/Anderson Unit* is located on the east side of the Wildlife Area, about eight miles south of the Telford Rest Area on U.S. Highway 2. The rest area is located between the towns of Davenport and Creston. The habitat is mostly shallow alkaline soils covered with sage brush, native bunchgrasses, and a few groves of aspens usually found in conjunction with shallow, seasonal alkali ponds. However, the Lake Creek drainage runs through this parcel, including the informally named mile-long "Z Lake," which contains a seasonal population of waterfowl, and a fishable population of planted rainbow trout. Mule deer are the predominant big game species. Coyotes are abundant, but difficult to spot during the day. Gray partridge are the primary hunted upland game birds. Hunters must be completely certain of their upland bird species before shooting; it is illegal to shoot native sage grouse and sharp-tailed grouse, both present on the Wildlife Area. Access is provided via a gated driveway to an abandoned home site, off Telford Road North, heading downhill to the drainage. The entry road has an informal parking area 1/3 mile down the hill, where the gravel driveway ends and a trail starts north. There are no restroom facilities. Both ATVs and street legal vehicles are authorized for trail use only for this portion of the Wildlife Area. Trails will take the visitor to the south edge of Z Lake, and to a short cliff along the east side of the lake.

West Branch Little Spokane Wildlife Area (GMU 117) provides one access area, through a locked gate off the corner of Horseshoe Lake Road and Holly Road. This intersection is accessed from U.S. Hwy 2 off the Eloika Lake Road. The trail, which continues northeast off the noted corner, eventually delivers the driver to a parking site, an abandoned dairy just north of Fan Lake. Drivers should take care to stay on the uphill side of the trail while traveling to and from the parking area, as there is continuing erosion around a culvert on the downhill side of the trail. There are no restroom facilities at this Wildlife Area. The habitat is composed primarily of upland forest, with some meadow openings. The West Branch Little Spokane River also runs through this property, providing fishing opportunities. Hunted species include white-tailed deer, forest grouse, and turkey. Beyond the parking area at the dairy, ATVs are the only authorized motorized vehicles, and they must stay on established trails. This Wildlife Area has an extensive trail network; however, some of the trails may be blocked off to access, and the

fords across the river are not always passable. Crossing the river at locations other than established fords is prohibited.

The Northeast Washington Wildlife Area Complex Manager limits authorized travel at all of these access areas. Only the hunter with a Disabled Hunter Permit and the designated hunting companion (while accompanying the hunter with a disability) may operate the vehicle or be transported on/in it. No vehicular camping is allowed at any of these areas.

For reservations, rules, and other information about Swanson Lakes and West Branch Little Spokane Wildlife Area, call the Manager at (509) 636-2344 in advance.

Hunters with Disabilities MUST

- Provide name, address, phone number, vehicular information (make, model, license plate number) and name of designated hunting companion before accessing these areas. Hunters must also sign an agreement for the key to the gate. Keys must be returned or mailed back, the day following their designated time slot. Display the orange “disabled hunter placard” on the dashboard of the vehicle used to gain access to the area. In the case of ATV use, mount the placard in the transport vehicle.
- Follow all applicable rules and regulations detailed in the Hunter with a Disability information package.

The Wenatchee National Forest GMU 245 and 250 - has limited road access entry areas. All of these areas require a special use road access entry permit from the district office and key or combination to open the gates.

Please contact the specific Forest Service District Office and ask about their disabled hunter road entry program for the area you desire to hunt in. You may be required to leave a key deposit, fill out paper work, and show your WDFW disabled hunter permit to receive a key and special use road access entry permit. Contact Entiat Ranger District at 509-784-1511, Chelan Ranger District at 509-682-2576, Leavenworth Ranger District 509-548-6977 for more information about the areas in their district.

One Entiat district area is about 20 miles north of Ardenvoir in the Lake Creek area, off FR 5900. It has about 7 miles of existing road system behind a gate and is open to motor cycles and ATV for all hunters. Hunters with disabilities can use any motor vehicle. The area is at a high elevation and can get harsh weather at any time. This timbered area has a few new and some older clear-cut areas. Roads are good in the area. Mule deer are the primary hunted species.

The second Entiat district area is accessed from Mad River Road in the Billy Creek area off FR 5700. It has about 12 miles of road behind a gate. The area has a mix of open and timbered areas, with new logging and older clear-cuts. New trees were planted several years ago. There are some spur roads from the main line into clear-cuts. This area has motorcycle and ATV use behind the gate for the general public, but disabled hunters can use any motor vehicle. For more information contact the Entiat Ranger District at (509) 784-1511.

Cle Elum Ranger District – GMU 328 – Camping allowed – prepare for snowy conditions – between 4000-6000 elevations.

Table Mountain can be accessed from the south from Highway 97 near Ellensburg and from the north – from Highway 97 at Blewett Pass. The southern route, locally known as Reecer Creek, starts out on a two lane paved road with turnouts and climbs steeply through a series of switchbacks that lead to the Table Mountain area and accesses gravel forest service roads. Services road include 35, 3500, 114, 3507, 3517, 3521, 3530, 9712, 9716 and numerous spur roads.

Other areas on the other Forest Service (FS) districts vary and are in their boundaries. Most areas have deer in them and some have elk. They are a mix of high mountain areas, clear cuts logging and forested areas. The forest service maps of all areas can be purchased at most FS offices. Call the specific FS office for more information.

The Colville National Forest - GMUs 101, 105, 108, 111, 113, and 117 --- The Colville National Forest (CNF) has road opportunities for 2011 on all four Ranger Districts. All routes are signed, gated, and locked. Hunters with Disabilities must visit any CNF office or the Washington Department of Fish and Wildlife (WDFW) office in Spokane prior to or on their first day of hunting to sign in and receive information, maps and access procedures and permits. Hunters with Disabilities must also have the Disabled Hunter Permit in their possession. The hunter with a disability and one designated hunter companion may carry firearms while using the area. The designated hunter companion may also fill their own tag. All WDFW rules and regulations apply. No firewood cutting or other removal of forest products is allowed. Camping and off-road-vehicle use on these roads may or may not be permitted – check with the Forest Service office before accessing the roads. If camping or off road vehicles are allowed, all pertinent Forest Service rules and regulations will apply. For specific information including CNF office business hours, road locations, maps, and other details, please contact the Colville National Forest Supervisor’s office at (509) 684-7000.

Northeast Spokane – GMU 121, Contact the Inland Northwest Wildlife Council at (509) 487-8552 for more information about private landowner opportunities on private timberlands. Some are in old logging areas with locked gates and extensive road systems. These areas provide limited access for disabled permit holders to drive motor vehicles into the “walk-in only” areas.

DNR NORTHEAST REGION - COLVILLE:

Loup Loup State Forest (North) -- GMU 233 – Access from West Fork road out of Concunully, Salmon Creek road to Loup Loup Canyon road (which runs north and south all the way to Highway 20). ATVs allowed on DNR roads only.

Loup Loup State Forest (South) – GMU 239 – Access from Chilliwist road 1882 off Old Highway 97. On non-gated roads, ATVs allowed on DNR roads only.

Loomis State Forest (South) – GMU 215 – Salmon Creek Road to USFS 200 road at Kerr Camp up to DNR OMF 1000.

Loomis State Forest (Middle) – GMU 215 – From Sinlahekin Valley Road to DNR OME 1000.

Loomis State Forest (North) – GMU 215 – OMT 1000 road (Toats Coulee Rd)

*Snow may occur as early as October 31 in the Loomis State Forest.

DNR SOUTHEAST REGION - ELLENSBURG:

Buck Creek Road System – GMU 578 – South of Trout Lake off Highway 141. No ATV's or motorcycles allowed on trail system.

Ahtanum Multiple Use Area – GMU 368 - This is a Green Dot system. Any road marked with a green dot is open to motorized use. Follow Ahtanum road from exit 36 off I-82 for 13 miles to Tampico. Go right on North Fork Ahtanum road. Travel west about 10 miles to the entrance. Camping available.

WESTERN WASHINGTON

DNR Land open to the general public for hunting.

NORTHWEST REGION –SEDRO WOOLLEY

Sauk Prairie Road System – GMU 437 – East of Darrington. From I-5 take exit 208 and head east on Highway 530. Follow 530 approximately 29 miles to Darrington. At the stop sign in Darrington, turn left on Highway 530 to the North. Go approximately .1 miles from the stop sign and turn right on the Sauk Prairie Road. Follow Sauk Prairie road approximately 5.5 miles to the stop sign at the T in the road. Turn left onto Forest Road.

Forest Service 18 Road – GMU 437– Take off from Highway 530 at White Horse Store. Go north on Forest Service mainline road 18. Only street legal motorized vehicles allowed on roads.

Red Mountain – GMU 407 – North of the town of Kendall, access is from Highway 542 about 1.5 miles east of Kendall.

Sumas Mountain – GMU 407 – West of Kendall, access is from Highway 542 about 2 miles south of Kendall.

North Fork Nooksack Area – GMU 418 – Southwest of Kendall, access is from the North Fork Road off the Mosquito Lake Road.

Middle Fork Nooksack Area – GMU 418 – East of Deming, access is on the USFS Road 38 off the Mosquito Lake Road.

Van Zandt Dike – GMU 407 – Northeast of Acme, access is from the Mosquito Lake Road about 2 miles east of Highway 9 at Acme.

Anderson Mountain – GMU 407 – Northwest of Sedro Woolley, access is on the Skarup Road off the Prairie Road about one mile east of old Highway 99.

Harry Osborn State Forest – GMU 418 – North of the town of Hamilton on Highway 20, take the Muddy Creek Road from the Hamilton Cemetery Road.

SOUTH PUGET SOUND REGION - ENUMCLAW:

Tahuya State Forest – GMU 633 Belfair – At the intersection of 300 and old Belfair Highway (Safeway and QFC at the corners) go West on 300 approximately .8 miles to Sand Hill Road and turn right. Go approximately 1.7 miles to the Tiger 2 Road (Blue Gate) on the right. ATV's allowed. May offload just north of the Youth Camp Road at the gravel pit. Take the Overland Trail to the Tiger 2 road for additional roads.

Elbe Hills State Forest – GMU 654 – Access off Highway 706, turn left at 278th street, follow into State Forest. Roads are not gated, bermed or signed “No motorized Use” – they are open to hunt. No access from Scott Turner Road.

PACIFIC CASCADE REGION – CASTLE ROCK:

Yacolt Burn State Forest – GMU 568 – Access from Dole Valley Road, NE Rawson Road, NE Berry Road, NE Livingston Road, Ammeter Road, NE 412th, Skamania Mines Road, North Fork Road, Washougal River Road, Skaar Road, and Carson Road – all roads behind closed gates and/or berms are walk in only for hunting purposes.

Capitol State Forest – GMU 663 – Access from Highway 8 at Rock Candy Trailhead, Waddell Creek Road, Bourdeaux road, D-Line and Porter Creek road off Highway 12. All non gated roads are open to hunting.

Lincoln Creek Road to Chandler Road in Doty – GMU 501 – the L-3000 – is mostly open – however, increased garbage and unattended fires have caused it to be locked at times.

Winston Creek Block – GMU 520 – Access off Highway 12 onto Winston Creek/Salmon Creek roads.

Deep Creek – GMU 501 – D-1000 and D-6000 roads at the end of the Deep Creek Road, The end of the Teague road, D-3000, off Cooks Hill Road, D-5000. A couple of these gates are on private timber lands and may be subject to closure because of dumping

Lake Creek Block - GMU 530 – Access of King road and Jones road Southeast of Curtis, WA. Available beginning mid-October.

OLYMPIC REGION - FORKS:

Olympic Experimental Forest - GMU 615 – Access off Highway 101 on Clearwater road to the South and Hoh Mainline to the North. Roads not gated, bermed or signed “No Motorized Use” – they are open to hunt

**Entry Form for Hunters with Disabilities
Mail to: ADA Accessibility Program Manager
600 Capitol Way North, Olympia, WA 98501**

ROAD ACCESS ENTRY PERMIT FOR DEER

Name _____

Address _____

City _____ **State** _____ **Zip** _____

Phone () _____ **WILD ID #** _____

Disabled Hunter Permit # _____

(Mandatory to Participate)

Choose one or more areas (a total of 4) from the Road Access Entry Program Pamphlet using the “drawing entry number” in the first column of the charts. You may only be drawn for one Deer area.

1st Choice	2nd Choice	3rd Choice	4th Choice
------------------------------	------------------------------	------------------------------	------------------------------

**Entry Form for Hunters with Disabilities
ROAD ACCESS ENTRY PERMIT FOR ELK**

Name _____

Address _____

City _____ **State** _____ **Zip** _____

Phone () _____ **WILD ID #** _____

Disabled Hunter Permit # _____

(Mandatory to Participate)

Choose one or more areas (a total of 4) from the Road Access Entry Program Pamphlet using the “drawing entry number” in the first column of the charts. You may only be drawn for one Elk area.

1st Choice	2nd Choice	3rd Choice	4th Choice
------------------------------	------------------------------	------------------------------	------------------------------

**PLEASE PRINT LEGIBLE.
ONLY SUCCESSFUL APPLICANTS ARE NOTIFIED BY MAIL**