2012-13 Puget Sound Commercial Crab Packet

Summary of Contents

Item	Page
2012 Letter to commercial crab fishers and dealers	2
Buoy Tag Replacement Contacts	4
Emergency Regulations *to start season*	7
Permanent Regulations	9
Map of Crab Regions and MFSF Catch Areas	37
Maps of Non-commercial and Limited Commercial Zones	38
Maps of San Juan Marine Preserves	41
Commercial Crab Quick Reporting Form (Dealers)	45

State of Washington
DEPARTMENT OF FISH AND WILDLIFE
Mailing Address: 600 Capitol Way N Olympia, WA 98501-1091 (360) 902-2222, TDD (360) 902-2207
Main Office Location: Natural Resources Building 1111 Washington Street SE Olympia, WA

September 26, 2012

Dear Puget Sound Commercial Crab Fishers and Dealers:

This letter is to inform you of regulation changes for the 2012-13 commercial Dungeness crab season, which begins at 8:00 a.m. on October 1, 2012. It is your responsibility as the Puget Sound Dungeness Crab license owner or wholesale dealer to communicate this important information to the alternate operators and buyers who work for you. The current permanent fishing rules and provisions and the emergency (temporary) rules are included in this season's commercial packet. The emergency rules replace specific sections of the permanent rules. Both permanent and emergency rules must be read together for a complete understanding of the 2012-13 season regulations. For example, if the permanent rules indicate an area opens on November 1 and the emergency rules list October 15 as the opening date, the area will open on October 15. Please review the regulatory provisions and the following information carefully before fishing and feel free to contact an agency employee at the numbers listed below if you have questions.

The following regulations will be implemented this season:

Initial crabbing period and regional crab pot limits

The Puget Sound Commercial Crab Fishery will open at 8:00 AM October 1st, 2012.

Effective 8:00 a.m. October 1, 2012, until further notice, it is unlawful for any person to fish for crabs for commercial purposes with more than 50 pots per license per buoy tag number in Crab Management Regions 1 (Catch Reporting Areas 20A, 20B, 21A, 21B, 22A, and 22B), 2 East (Catch Reporting Areas 24A, 24B, 24C, 24D, and 26A-E), 2 West (Catch Reporting Areas 25B, 25D, and 26A-W), and sub area 3-1 (Catch Reporting Areas 23A and 23B).

Effective 8:00 a.m. October 1, 2012, until further notice, it is unlawful for any person to fish for crabs for commercial purposes with more than 75 pots per license per buoy tag number in Crab Management sub area 3-2 which includes Catch Reporting Areas 25A, 25E, and 23D.

The remaining buoy tags per license per region must be onboard the designated vessel and available for inspection in Crab Management Areas 1, 2 East, 2 West, 3-1, and 3-2.

Please see the enclosed map of region and catch area boundaries. Any in-season changes to regional pot limits and information about reopening regions for commercial crabbing will be announced on the commercial crab hotline:

(360) 796-4601 ext. 320

and on the website at:

http://wdfw.wa.gov/fishing/commercial/crab/pugetsound/.

Crab pot barging

Setting crab pot gear from a vessel not designated on a crab license ("barging") will be allowed from 8:00 a.m. on October 1, 2012 until 7:00 p.m. on October 2, 2012 provided that the operator or alternate operator designated on the license is on board the non-designated vessel and prior notice is given to WDFW. The license owner must leave a telephone message at the Mill Creek Regional office, (425) 379-2315 or by email to crabreport@dfw.wa.gov with the following information:

a) Name and license number of license owner.
b) Name of designated primary operator if different from license owner.
c) Name of alternate operator if used to deploy pots from a non-designated vessel.
d) Buoy brand number and number of pots to be deployed from a non-designated vessel.
e) Name and identification numbers (WN and/or Coast Guard) of the non-designated vessel.

Non-commercial and Limited-commercial Areas

Dungeness Bay Non-commercial Area:
The State commercial crab fishery is closed in that portion of Marine Fish/Shellfish Catch Area 25A west of the 123° 7.0' longitude line projected south from the New Dungeness light to the southern shore of Dungeness Bay (See **WAC 220-52-04600Z)**.

Port Angeles Harbor Non-commercial Area:
That portion of Marine Fish/Shellfish Catch Area 23D west of a line from the eastern tip of Ediz Hook to the ITT Rayonier Dock (Port Angeles Harbor) will be closed to commercial crab harvest this season (See **WAC 220-52-04600Z**) based on recommendations from the Clallam County Department of Health and Human Services.

Commercial crab fishing will be open at 8:00 a.m. October 1, 2012, in the following areas until further notice. See **WAC 220-52-04600Z** and enclosed maps, for a complete description of area boundaries.

Port Gardner Limited-Commercial Area:
That portion of Catch Area 26A east of a line projected from the outermost tip of the ferry dock at Mukilteo to the green #3 buoy at the mouth of the Snohomish River and west of a line projected from that #3 buoy southward to the oil boom pier on the shoreline.

Possession Point to Glendale Limited-Commercial Area:
That portion of Marine Fish/Shellfish Catch Area 26A east of a line that extends true north from the green #1 buoy at Possession Point to Possession Point, and west of a line from the green #1 buoy at Possession Point extending northward along the 200-foot depth contour to the Glendale dock.

Langley Limited-Commercial Area:
That portion of Marine Fish/Shellfish Catch Area 24C inshore of the 400-foot depth contour within an area described by two lines projected northeasterly from Sandy Point and the entrance to the marina at Langley.

Outer Birch Bay Limited-Commercial Area*:*
Those waters of Marine Fish-Shellfish Management and Catch Reporting Area 20A between a line from the boat ramp at the western boundary of Birch Bay State Park to the western point of the entrance of the Birch Bay Marina and a line from the same boat ramp to Birch Point.

Useless Bay Limited-Commercial Area*:*
Those waters of Marine Fish-Shellfish Management and Catch Reporting Area 26A-W in Useless Bay north and east of a line from the south end of the Double Bluff State Park seawall (47°58.782'N, 122°30.840'W) projected 110 degrees true to the boulder on shore (47°57.690'N, 122°26.742'W).

Fidalgo Bay Limited-Commercial Area*:*
Those waters of Marine Fish-Shellfish Management and Catch Reporting Area 22B in Fidalgo Bay south of a line projected from the red number 4 entrance buoy at Cap Sante Marina to the northern end of the eastern most oil dock.

Deer Harbor Limited-Commercial Area*:*
Those waters of Marine Fish-Shellfish Management and Catch Reporting Area 22A in Deer Harbor north of a line projected from Steep Point to Pole Pass.

The permanent regulation regarding all other non-commercial and limited-commercial areas not listed above is found in WAC 220-52-046, which is enclosed in this mailing.

Maps showing approximate non-commercial and limited-commercial zone boundaries and descriptions of these areas are enclosed for your convenience. Note that the state commercial fishery is closed in areas designated on the maps as "Special Management Areas".

<u>Buoy Tags</u>
Fishers were notified by WDFW Licensing that buoy tags are now being issued as a two year tag. The permanent regulations addressing the use of buoy tags are included with this letter (WAC 220-52-040, WAC 220-52-043) and the following process will again be used for obtaining replacement tags:

- Additional tags to replace lost tags will only be issued to the owners or operators of Puget Sound commercial crab fishery licenses. There is a $1.25 charge for each replacement tag. The charge per fisher, for replacement tags needed during the 2011-12 and 2012-13 seasons,

will be billed to those fishers when they purchase tags for the 2013-14 season.

- To obtain replacement tags, the owner must complete and sign a declaration form in the presence of a designated agency employee, stating the number of pots/buoy tags lost, the location and date where the pot gear or tags were last observed, and the presumed cause of loss. Replacement tags can only be obtained in person at the following designated locations and from the following agency staff:

Replacement Tag contacts:

Mill Creek Regional Office
16018 Mill Creek Blvd.
Mill Creek, WA
-Don Rothaus (425) 379-2315
-Don Velasquez (425) 775-1311 x112
-George Peterson (425) 775-1311 x119

LaConner District Office
111 Sherman St.
LaConner, WA
-Mark O'Toole (360) 466-4345 x241

Point Whitney Laboratory
1000 Pt. Whitney Rd.
Brinnon, WA
-Brian McLaughlin (360) 796-4601 x218
-Doug Rogers (360) 796-4601 x222
-Rich Childers (360) 796-4601 x400

License Division
Natural Resources Building
1111 Washington St. SE
Olympia, WA 98501
-Commercial Licenses (360) 902-2464

Bellingham District Office
Suite 20 Harbor Mall
Bellingham, WA
-Steve Axtell (360) 676-2146

To ensure that appropriate staff will be on site to distribute replacement tags, please contact designated staff at the office where you plan to obtain replacement tags to schedule an appointment. Declaration forms will be available at the time of receiving replacement tags.

The following regulations for crab buyers will be implemented again this season:

- At the request of the crab industry, we are **requiring daily reports** by crab buyers during the 2012-13 season to improve our ability to monitor the state commercial harvest in each region. **You must report daily purchases of Puget Sound crab harvested by non-treaty fishers by 10:00 a.m. the following business day. For more details, see permanent WAC 220-69-240. Reports must be made by fax or e-mail.**

- The reports must be made to the Mill Creek Regional Office by **facsimile at 425-338-1066** (See **WAC 220-69-24000A**) or by **e-mail to crabreport@dfw.wa.gov**. For your convenience an

optional FAX reporting form has be**en included in this mailer.** An **electronic versio**n of thi**s form is available on request to the crabreport e-mail address. Fax and E-mail reports must specify the dealer name, dealer phone number, date of delivery of crabs to the original receiver, and the total number of pounds of crab caught by non-treaty fishers by Crab Management Region or Marine Fish/Shellfish Catch Area.** The fish receiving ticket-reporting requirement of WAC 220-69-240 remains in effect.

- DEALERS/BUYERS CAN NO LONGER LEAVE VOICE MESSAGES FOR CATCH REPORTS.

- According to WAC 220-69-240, it is unlawful for any original receiver of crab to fail to record **all** crab aboard the vessel making the delivery to the original receiver. The poundage of any crab deemed to be unmarketable, discards, or weigh backs must be shown on the fish receiving ticket, but a zero dollar value may be entered for such crab.

Complete regulations and landings information that pertain to the 2012-13 Puget Sound commercial crab fishery can be found on the WDFW web site.
WDFW web site for the commercial crab fishery:
http://wdfw.wa.gov/fishing/commercial/crab/pugetsound/

Additional regulatory provisions that will be adopted in-season to address conservation and allocation concerns will be made available on the WDFW hotline.

Hotline phone number = (360) 796-4601 ext. 320

Please note that this is the third year that this material will NOT be printed out in hardcopy and mailed out to everyone. In the interest of conducting more efficient business practices, the former "mailer" is now posted in the WDFW website's commercial section. This section will continue to be updated with in-season harvest numbers, detailed color charts for special zones, and current emergency regulations. If you need a printed copy of this pre-season information packet please call 425-379-2315 with your request and be sure to leave your name and mailing address.

Have a safe and productive season.

Sincerely,

Don Rothaus,
Puget Sound Shellfish Biologist, (425) 379-2315
Mill Creek

Don Velasquez,
Puget Sound Shellfish Biologist, (425) 775-1311 ext 112
Mill Creek

cc: Rich Childers, Puget Sound Shellfish Manager
WDFW Enforcement

EMERGENCY REGULATIONS – FULL TEXT

ORDER NO. 12-223

N E W S E C T I O N

WAC 220-52-04000Q Commercial crab fishery—Lawful and unlawful gear, methods, and other unlawful acts.

Notwithstanding the provisions of WAC 220-52-040:

(1) Dungeness crab pots may be deployed starting at 8:00 a.m. October 1, 2012 and 7:00 p.m. October 2, 2012, in Puget Sound waters from a vessel not designated on a person's Puget Sound crab license, provided that the primary or alternate operator designated on the license is on board the non-designated vessel ("barge" vessel), and provided prior notice has been given as indicated below. Crab pots can only be deployed during daylight hours.

(2) The licensed owner must leave a telephone message at the Mill Creek annex office, (425) 379-2315 or by email to crabreport@dfw.wa.gov, with the following information:

a) Name and license number of licensed owner.
b) Name of designated primary operator if different from licensed owner.
c) Name of alternate operator if used to deploy pots from a non-designated vessel.
d) Buoy brand number and number of pots to be deployed from a non-designated vessel.
e) Name and identification numbers (WN and/or Coast Guard) of the non-designated vessel.

(3) Additional area gear limits**.** The following Marine Fish-Shellfish Management and Catch Reporting Areas are restricted in the number of pots fished, operated, or used by a person or vessel, and it is unlawful for any person to use, maintain, operate, or control pots in excess of the following limits:

(a) No commercial gear is allowed in that portion of Marine Fish-Shellfish Management and Catch Reporting Area 25A west of the 123° 7.0' longitude line projected from the new Dungeness light due south to the shore of Dungeness Bay.

(4) Effective 8:00 a.m. October 1, 2012, until further notice it is unlawful for any person to fish for crabs for commercial purposes with more than 50 pots per license per buoy tag number in Crab Management Regions 1, 2 West, 2 East and sub area 3-1. These regions include Marine Fish-Shellfish Catch Reporting Areas 20A, 20B, 21A, 21B, 22A, 22B, 23A, 23B, 24A, 24B, 24C, 24D, 26 AE, 25B, 25D, and 26AW.

(5) Effective 8:00 a.m. October 1, 2012, until further notice, it is unlawful for any person to fish for crabs for commercial purposes with more than 75 pots per license per buoy tag number in Crab Management sub area 3-2 which includes Marine Fish-Shellfish Catch Reporting Areas 23D, 25A, and 25E.

(6) The remaining buoy tags per license per region must be onboard the designated vessel and available for inspection.

N E W S E C T I O N

WAC 220-52-04600Z Puget Sound crab fishery--Seasons and Areas.
Notwithstanding the provisions of WAC 220-52-046:

(1) Effective 8:00 a.m. October 1, 2012, until further notice, it is permissible to fish for Dungeness crab for commercial purposes in the following areas:

(a) Those waters of Marine Fish-Shellfish Management and Catch Reporting Area 20A between a line from the boat ramp at the western boundary of Birch Bay State Park to the western point of the entrance of the Birch Bay Marina and a line from the same boat ramp to Birch Point.

(b) Those waters of Marine Fish-Shellfish Management and Catch Reporting Area 22B in Fidalgo Bay south of a line projected from the red number 4 entrance buoy at Cape Sante Marina to the northern end of the eastern most oil dock.

(c) Those waters of Marine Fish-Shellfish Management and Catch Reporting Area 22A in Deer Harbor north of a line projected from Steep Point to Pole Pass.

(d) Those waters of Marine Fish-Shellfish Management and Catch Reporting Area 26A-W in Useless Bay north and east of a line from the south end of the Double Bluff State Park seawall (47°58.782'N, 122°30.840'W) projected 110 degrees true to the boulder on shore (47°57.690'N, 122°26.742'W).

(e) Port Gardner: That portion of Marine Fish-Shellfish Catch Reporting Area 26A east of a line projected from the outermost tip of the ferry dock at Mukilteo, projected to the green #3 buoy at the mouth of the Snohomish River, and west of a line projected from that #3 buoy southward to the oil boom pier on the shoreline.

(f) Possession Point to Glendale: That portion of Marine Fish-Shellfish Management and Catch Reporting Area 26A east of a line that extends true north from the green #1 buoy at Possession Point to Possession Point, and west of a line from the green #1 buoy at Possession Point extending northward along the 200-foot depth contour to the Glendale dock.

(g) Langley: That portion of Marine Fish-Shellfish Management and Catch Reporting Area 24C shoreward of the 400-foot depth contour within an area described by two lines projected northeasterly from Sandy Point and the entrance to the marina at Langley.

(2) Effective 8:00 a.m. October 1, 2012, until further notice, the following areas are closed to commercial crab fishing:

(a) That portion of Marine Fish-Shellfish Management and Catch Reporting Area 25A west of the 123° 7.0’ longitude line projected from the new Dungeness light due south to the shore of Dungeness Bay.

(b) That portion of Marine Fish-Shellfish Management and Catch Reporting Area 23D west of a line from the eastern tip of Ediz Hook to the ITT Rayonier Dock.

(c) Those waters of Marine Fish-Shellfish Management and Catch Reporting Area 24A east of a line projected due north from the most westerly tip of Skagit Island and extending south to the most westerly tip of Hope Island, thence southeast to Seal Rocks, thence southeast to the green can buoy at the mouth of Swinomish Channel, thence easterly to the west side of Goat Island.

N E W S E C T I O N

WAC 220-69-24000A Duties of commercial purchasers and receivers. Notwithstanding the provisions of WAC 220-69-240, effective October 1, 2012, until further notice, it is unlawful for any wholesale dealer acting in the capacity of an original receiver of Dungeness crab taken by non-treaty fishers from Puget Sound, to fail to report to the department the previous day's purchases by 10:00 a.m. the following business day. Reports must be made by fax to (425) 338-1066 or by e-mail at crabreport@dfw.wa.gov, and must specify the dealer name, dealer phone number, date of delivery of crab to the original receiver, and the total number of pounds of crab caught by non-treaty fishers, by Crab Management Region or by Marine Fish-Shellfish Management and Catch Reporting Area.

PERMANENT REGULATIONS – FULL TEXT

WAC 220-16-260

Puget Sound Crab Management Regions.

The following areas are defined as Puget Sound Crab Management Regions:

(1) Crab Management Region 1 - (North Puget Sound). All waters of Marine Fish-Shellfish Management and Catch Reporting Areas 20A, 20B, 21A, 21B, 22A, and 22B.

(2) Crab Management Region 2-East - (Eastern Central Puget Sound). All waters of Marine Fish-Shellfish Management and Catch Reporting Areas 24A, 24B, 24C, 24D, and 26A-E (see WAC 220-52-046).

(3) Crab Management Region 2-West - (Western Central Puget Sound). All waters of Marine Fish-Shellfish Management and Catch Reporting Areas 25B, 25D, and 26A-W (see WAC 220-52-046).

(4) Crab Management Region 3, subarea 3-1 - (Eastern Strait of Juan de Fuca). All waters of Marine Fish-Shellfish Management and Catch Reporting Areas 23A and 23B.

(5) Crab Management Region 3, subarea 3-2 - (Central Strait of Juan de Fuca). All waters of Marine Fish-Shellfish Management and Catch Reporting Areas 23D, 25A, and 25E.

(6) Crab Management Region 3, subarea 3-3 - (Western Strait of Juan de Fuca). All waters of Marine Fish-Shellfish Management and Catch Reporting Areas 23C and 29.

(7) Crab Management Region 4 - (Southern Central Puget Sound). All waters of Marine Fish-Shellfish Management and Catch Reporting Areas 26B and 26C.

(8) Crab Management Region 5 - (Hood Canal). All waters of Marine Fish-Shellfish Management and Catch Reporting Areas 25C, 27A, 27B, and 27C.

(9) Crab Management Region 6 - (South Puget Sound). All waters of Marine Fish-Shellfish Management and Catch Reporting Areas 26D, 28A, 28B, 28C, and 28D.

[Statutory Authority: RCW 77.12.047. 06-01-013 (Order 05-275), § 220-16-260, filed 12/9/05, effective 1/9/06; 01-03-016 (Order 00-271), § 220-16-260, filed 1/5/01, effective 2/5/01; Order 817, § 220-16-260, filed 5/29/69. Formerly WAC 220-16-020 (part).]

WAC 220-16-440

San Juan Islands Marine Preserve Area.

The following tidal and submerged lands are included within the definition of the "San Juan Islands Marine Preserve Area":

(1) False Bay: The tidelands and bedlands of False Bay on San Juan Island, including all University of Washington-owned tidelands beginning at a marker 400 feet east of the east entrance of False Bay and extending to the entrance of False Bay, all University of Washington-owned tidelands and bedlands within a line beginning at the University of Washington marker on the shore at the east entrance of False Bay, projected 500 yards offshore, thence northwesterly to a point 500 yards offshore along a line projected from a University of Washington marker on the shore at the west side of a small peninsula at the west entrance of False Bay, thence to shore along said line to the marker, and all University of Washington-owned tidelands west of the marker to a University of Washington marker 600 feet west of the small peninsula.

(2) Friday Harbor: Those tidelands and bedlands adjacent to San Juan Island within a line beginning on the shore 500 yards west of Point Caution, thence 500 yards offshore, thence south and east following the shoreline to the intersection with a line projected from a University of Washington marker located 100 feet north of the north entrance of the floating breakwater of the Port of Friday Harbor and projected towards Reid Rock Buoy, thence along said line to shore on San Juan Island.

(3) Argyle Lagoon: Those University of Washington-owned tidelands and all bedlands enclosed by the inner spit of Argyle Lagoon on San Juan Island.

(4) Yellow and Low Islands: All tidelands and bedlands within 300 yards of Yellow Island and 300 yards of Low Island.

(5) Shaw Island: Those tidelands and bedlands within a line beginning at a University of Washington marker on the shore at Hicks Bay, 122 degrees, 58 minutes, 15 seconds west longitude, thence due south 500 yards, thence north and west at a distance of 500 yards

from shore to the intersection with a line projected 261 degrees true from a University of Washington marker on the shore of Parks Bay, which line passes just south of the unnamed island at the north end of Parks Bay, thence along said line to the shore of Shaw Island, including all tidelands and bedlands of Parks Bay south of said line.

[Statutory Authority: RCW 77.12.040 and 75.08.080. 98-06-031, § 220-16-440, filed 2/26/98, effective 5/1/98. Statutory Authority: RCW 75.08.080. 90-06-026, § 220-16-440, filed 2/28/90, effective 3/31/90.]

WAC 220-20-025

General provisions — Shellfish.

(1) It is unlawful to drive or operate any motor-propelled vehicle, land any airplane or ride or lead any horse on the razor clam beds of the state of Washington, as defined in WAC 220-16-257. A violation of this subsection shall be punished as an infraction.

(2) It is unlawful to possess soft-shelled crab for any commercial purpose.

(3) It is unlawful to possess in the field any crab from which the back shell has been removed.

(4) It is unlawful to willfully damage crab or other shellfish. Any crab taken incidentally to a net fishery must be immediately returned to the water with the least possible damage to the crab.

(5) "Shellfish" includes all bodily parts but does not include five pounds or less of relic shells of classified shellfish or relic shells of unclassified freshwater and marine invertebrates. A relic (dead) shell is defined as one which apparently died of natural causes and contains no meat or soft parts; it readily exhibits noticeable sediment, vegetation, algal or mineral stains, discolorations, soiling, weathering or other visual evidence on its interior surface which clearly and unambiguously shows the shell has not been cooked-out or freshly cleaned. No license or permit is required to take or possess up to five pounds of relic shells per day. It is unlawful to take or possess more than five pounds of relic shells without first obtaining a scientific collection permit. Notwithstanding the provisions of this section, it is unlawful to remove relic oyster shells from tidelands.

[Statutory Authority: RCW 77.12.047. 06-23-114 (Order 06-289), § 220-20-025, filed 11/17/06, effective 12/18/06; 02-23-002 (Order 02-278), § 220-20-025, filed 11/6/02, effective 12/7/02; 02-08-048 (Order 02-53), § 220-20-025, filed 3/29/02, effective 5/1/02; 00-17-106 (Order 00-149), § 220-20-025, filed 8/16/00, effective 9/16/00. Statutory Authority: RCW 75.08.080. 00-01-095 (Order 99-213), § 220-20-025, filed 12/15/99, effective 1/15/00; 98-15-031 (Order 98-120), § 220-20-025, filed 7/7/98, effective 8/7/98;

95-23-020 (Order 95-166), § 220-20-025, filed 11/8/95, effective 12/9/95; 94-12-009 (Order 94-23), § 220-20-025, filed 5/19/94, effective 6/19/94; 90-06-045 (Order 90-15), § 220-20-025, filed 3/1/90, effective 4/1/90; 80-13-064 (Order 80-123), § 220-20-025, filed 9/17/80; Order 1179, § 220-20-025, filed 11/19/74; Order 990, § 220-20-025, filed 5/11/72; Order 810, § 220-20-025, filed 4/17/69.]

WAC 220-20-080

Sale under a direct retail endorsement.

It is unlawful for any fisher selling salmon, sturgeon or Dungeness crab taken by that fisher under a direct retail endorsement, or for a wholesale dealer accepting salmon, sturgeon or crab from such a fisher, to fail to comply with the requirements of this section.

(1) A direct retail endorsement will not be issued to a licensee who is other than a natural person. Applicants for the endorsement must present a letter from the county health department of the fisher's county of residence certifying that the methods used by the fisher for transport, storage and display of product meet the county and statewide standards for food service operations. If the fisher is landing product from a documented vessel, the letter may be from the county health department of the hailing port of the vessel. Additionally, applicants must present a valid food and beverage service worker's permit at the time of application, and pay the direct retail administrative cost of fifty dollars. The health department letter, permit, and administrative cost are required for each application or renewal for a direct retail endorsement.

(2) Any fisher who offers salmon, sturgeon or crab for retail sale must complete a fish receiving ticket for all salmon, sturgeon or crab aboard the harvesting vessel before the product is offered for retail sale, except if the salmon, sturgeon or crab are being offered for sale directly off the catcher vessel, the fisher may complete the ticket with an estimated number or weight. At the completion of the retail activity, the fisher who has completed a ticket with an estimated number or weight is required to enter the actual number and weight of salmon, sturgeon or crab that were sold at retail. The price shown on the fish receiving ticket must be the actual sale price of the salmon, sturgeon or crab.

(3) Any fisher selling salmon, sturgeon or crab at retail if the product is taken from an area under the quick reporting requirements of WAC 220-69-240, is required to comply with the quick reporting requirement.

(4) Sturgeon and crab offered for retail sale must be landed in the round. Salmon may be cleaned or headed but not steaked or filleted prior to landing.

(5) In order to allow inspection and sampling, each fisher offering salmon, sturgeon or crab for retail sale at any location other than the harvesting vessel or, if from the harvesting vessel, in an amount having a retail value greater than one hundred fifty dollars must notify the department eighteen hours prior to sale and identify the location of the fisher's vessel, temporary food service establishment or restaurant or other business which prepares and

sells food at retail to which the fisher is selling the salmon, sturgeon or crab. The only acceptable notification is by telephone to 360-902-2936, fax to 902-2155, or e-mail to enforcement-web@dfw.wa.gov.

(6) Each fisher offering salmon, sturgeon or crab for retail sale must maintain a sequentially numbered receipt book, which receipt book contains a receipt duplicate copy, and must give each purchaser of salmon, sturgeon or crab a receipt showing the number, weight and value of salmon, sturgeon or crab sold to that purchaser. The duplicate receipts must be retained by the seller for one year.

(7) If salmon, sturgeon or crab offered for retail sale and documented on a fish receiving ticket are subsequently sold to a licensed wholesale dealer, the sale must be documented by a sale receipt, not a fish receiving ticket, and it is the responsibility of the wholesale dealer to maintain the product separately, until the product is resold or processed.

(8) Violations of this section are punishable under RCW 77.15.640, Wholesale fish buying and dealing -- Rules violations.

[Statutory Authority: RCW 77.12.047. 04-08-025 (Order 04-63), § 220-20-080, filed 3/29/04, effective 4/29/04; 03-05-059 (Order 03-32), § 220-20-080, filed 2/18/03, effective 3/21/03.]

WAC 220-22-400

Marine Fish-Shellfish Management and Catch Reporting Areas, Puget Sound.

(1) **Area 20A** shall include those waters of Puget Sound north of a line projected from Village Point, Lummi Island through the navigation buoy just east of Matia Island thence to the buoy at Clements Reef thence to the easternmost point of Patos Island and from the westernmost point of Patos Island due east to the international boundary; and west of a line from Point Francis through the marker north of Inati Bay, Lummi Island to Lummi Island.

(2) **Area 20B** shall include those waters of Puget Sound southerly of Area 20A, westerly of a line from Lummi Island through Lummi Rocks to the northernmost tip of Sinclair Island, and northerly of a line from the northernmost tip of Sinclair Island to Lawrence Point on Orcas Island and a line which runs from Steep Point on Orcas Island to Limestone Point on San Juan Island and then to Green Point on the eastern tip of Speiden Island and from the western tip of Speiden Island true west to the international boundary.

(3) **Area 21A** shall include those waters of Puget Sound southerly and easterly of Areas 20A and 20B, and westerly of a line from William Point to Governor's Point, and northerly of a line from William Point to the southernmost tip of Vendovi Island to the Sinclair Island light.

(4) **Area 21B** shall include those waters of Puget Sound easterly of and adjacent to Area 21A.

(5) **Area 22A** shall include those waters of Puget Sound south of Area 20B, westerly of 122° 40' W between Sinclair Island and Fidalgo Island and the Deception Pass Bridge; northerly of a line due east from the international boundary to a point 1 nautical mile from Pile Point, San Juan Island, thence southeasterly along a line 1 nautical mile from the southern shores of San Juan Island and Lopez Island to Davidson Rock near Point Colville, then easterly to a point one nautical mile south of the buoy at Lawson Reef and than due east to Whidbey Island.

(6) **Area 22B** shall include those waters of Puget Sound south of Area 21A, east of 22A, and north of the railroad bridges at Swinomish Channel.

(7) **Area 23A** shall include those waters of Puget Sound southerly of Area 22A; westerly and northerly of a line described as follows: A line segment from Davidson Rock near Point Colville, Lopez Island to a point 2 nautical miles from the Smith Island light thence continuing westerly and southerly 2 nautical miles from the Smith Island light until the line intersects with a line between Smith Island light and the vessel traffic service buoy north of Dungeness Spit, thence to the vessel traffic service buoy, thence southerly and westerly to a point 1 1/2 nautical miles north of the Ediz Hook light thence north to the international boundary.

(8) **Area 23B** shall include those waters of Puget Sound southerly of Area 22A; easterly of 23A; and northerly of a line due west from Partridge Point, Whidbey Island to its intersection with Area 23A.

(9) **Area 23C** shall include those waters of Puget Sound westerly of Area 23A and a line due north from the Ediz Hook light to the international boundary; and easterly of a line projected due north from the mouth of the Sekiu River.

(10) **Area 23D** shall include those waters of Puget Sound southerly of Area 23A and easterly of Area 23C and westerly of a line from the Dungeness light to the vessel traffic service buoy north of Dungeness light.

(11) **Area 24A** shall include those waters of Saratoga Passage and Skagit Bay east of a line between Polnell Point and Rocky Point, Camano Island; south of Area 22B; and east of Area 22A, and north of the Highway 532 Bridge between Camano Island and the mainland.

(12) **Area 24B** shall include those waters of Port Susan south of Area 24A and north of a line from Camano Head on Camano Island to the north tip of Gedney Island and from the southern tip of Gedney Island east to the mainland.

(13) **Area 24C** shall include those waters of Saratoga Passage west of Area 24A; north of a line projected due west of Hackney Island; and northwest of a line from Sandy Point, Whidbey Island to Camano Head, Camano Island.

(14) **Area 24D** shall include Holmes Harbor south of a line projected due west from Hackney Island to Whidbey Island.

(15) **Area 25A** shall include those waters of Puget Sound south of Areas 23A and 23B; east of Area 23D; north of a line projected from Diamond Point to Cape George, and westerly of a line projected from Point Partridge on Whidbey Island to Point Wilson.

(16) **Area 25B** shall include those waters of Admiralty Inlet east of Area 25A; northeast of a line projected from Point Hudson to Marrowstone Point; and north of a line projected from Olele Point to Foulweather Bluff continuing to Double Bluff on Whidbey Island.

(17) **Area 25C** shall include those waters of Hood Canal south of Area 25B and north of the Hood Canal Floating Bridge.

(18) **Area 25D** shall include those waters of Port Townsend Bay southwest of Area 25B.

(19) **Area 25E** shall include those waters of Discovery Bay south of Area 25A.

(20) **Area 26A** shall include those waters of Puget Sound south of Areas 24B, 24C, and 25B and northerly of a line from Apple Cove Point to Point Edwards.

(21) **Area 26B** shall include those waters of Puget Sound south of Area 26A, and east of a line from Point Monroe, Bainbridge Island to the mouth of Miller Bay, and east of a line from Beans Point on Bainbridge Island to Orchard Point, and northerly of a line from the ferry dock at Point Southworth to Brace Point.

(22) **Area 26C** shall include those waters of Puget Sound westerly and adjacent to Area 26B.

(23) **Area 26D** shall include those waters of Puget Sound southerly of Area 26B and northerly of the Tacoma Narrows Bridge.

(24) **Area 27A** shall include those waters of Hood Canal southerly of the Hood Canal Floating Bridge and northerly of a line from Misery Point to Quatsap Point.

(25) **Area 27B** shall include those waters of Hood Canal south of Area 27A and north of a line from Lilliwaup Creek to Dewatto.

(26) **Area 27C** shall include those waters of Hood Canal south of Area 27B.

(27) **Area 28A** shall include those waters of Puget Sound southerly and westerly of the Tacoma Narrows Bridge, south of a line projected from Penrose Point to Green Point in Carr Inlet, south of a line projected from Point Wilson to Whiteman Cove in Case Inlet, and east of a line projected from Brisco Point to Dofflemyer Point.

(28) **Area 28B** shall include all waters of Carr Inlet north of a line projected from Penrose Point to Green Point.

(29) **Area 28C** shall include those waters of Case Inlet and Pickering Passage north of a line projected from Wilson Point to Whiteman Cove, and north of the highway bridge from the west side of Hartstene Island.

(30) **Area 28D** shall include those waters west of Area 28A and south of Area 28C.

(31) **Area 29** shall include those waters of the Strait of Juan de Fuca west of Area 23C and east of a line projected from the Bonilla Point light on Vancouver Island to the Tatoosh Island light, then to the most westerly point of Cape Flattery.

(32) This WAC will not apply to hardshell clams, oysters, or geoducks.

[Statutory Authority: RCW 75.08.080. 83-24-024 (Order 83-200), § 220-22-400, filed 11/30/83, effective 1/1/84; 82-24-080 (Order 82-215), § 220-22-400, filed 12/1/82, effective 1/1/83; 78-05-018 (Order 78-16), § 220-22-400, filed 4/13/78; Order 76-148, § 220-22-400, filed 12/2/76.]

WAC 220-52-035

Commercial shellfish pot gear — Escape mechanism required.

It is unlawful to fish for or possess crab, shrimp, or crawfish taken for commercial purposes with shellfish pot gear unless the gear allows for escapement using at least one of the following methods:

(1) Attachment of pot lid hooks or tiedown straps with a single strand or loop of untreated cotton twine or other natural fiber no larger than thread size 120 so that the pot lid will open freely if the twine or fiber is broken.

(2) An opening in the pot mesh no less than three inches by five inches which is laced or sewn closed with untreated cotton twine or other natural fiber no larger than thread size 120. The opening must be located within the top half of the pot and be unimpeded by the entry tunnels, bait boxes, or any other structures or materials.

[Statutory Authority: RCW 77.12.047. 06-07-044 (Order 06-38), § 220-52-035, filed 3/9/06, effective 4/9/06; 03-16-097 (Order 03-180), § 220-52-035, filed 8/6/03, effective 9/6/03. Statutory Authority: RCW 75.08.080. 87-23-006 (Order 87-187), § 220-52-035, filed 11/6/87.]

WAC 220-52-040

Commercial crab fishery — Lawful and unlawful gear, methods, and other unlawful acts.

(1) **Net fishing boats shall not have crab on board.** It is unlawful for any person to possess any quantity of crab on board a vessel geared or equipped with commercial net fishing gear while fishing with the net gear for commercial purposes or while there are commercial quantities of food fish or shellfish on board. Violation of this section is punishable under RCW 77.15.550(1), violation of commercial fishing area or time. However, if such crab are taken or possessed in amounts that constitute a violation of commercial fishing area or time in the first degree, the violation is punishable under RCW 77.15.550(2).

(2) **Area must be open to commercial crabbing.** Except when acting lawfully under the authority of a valid permit as provided in (a) and (c) of this subsection, it is unlawful for any person to set, maintain, or operate any baited or unbaited shellfish pots or ring nets for taking crabs for commercial purposes in any area or at any time when the location is not open for commercial crabbing by permanent rule or emergency rule of the department. Violation of this section is punishable under RCW 77.15.550(1), violation of commercial fishing area or time. However, if such crab are taken or possessed in amounts that constitute a violation of commercial fishing area or time in the first degree, the violation is punishable under RCW 77.15.550(2).

(a) Following the close of a commercial crab season, an emergency coastal crab gear recovery permit may be granted by the director or his or her designee. These emergency permits will be considered on a case-by-case basis to allow crab fishers to recover shellfish pots that were irretrievable due to extreme weather conditions at the end of the lawful season opening. Crab fishers must notify and apply to the department's enforcement program for such emergency permits within twenty-four hours prior to the close of the commercial crab season.

(b) It is unlawful to fail to follow the provisions of an emergency coastal crab gear recovery permit. Violation of this section is punishable under ESHB 1516.

(c) Fifteen days after the close of the primary coastal commercial crab season, a coastal crab gear recovery permit may be granted by the director or his or her designee for licensed coastal Dungeness crab fishers to recover crab pots belonging to state licensed fishers that remain in the ocean.

(d) It is unlawful to fail to follow the provisions of a coastal crab gear recovery permit. Violation of this section is punishable under ESHB 1516.

(3) **Crabs must be male and 6-1/4 inches across the back.** It is unlawful for any person acting for commercial purposes to take, possess, deliver, or otherwise control:

(a) Any female Dungeness crabs; or

(b) Any male Dungeness crabs measuring less than 6-1/4 inches, caliper measurement, across the back of the crab's shell immediately in front of the shell's tips. Violation of this section is punishable under RCW 77.15.550 (1)(c).

(4) **Each person and each Puget Sound license is limited to 100 pots.** It is unlawful for any person to take or fish for crab for commercial purposes in the Puget Sound licensing district if he or she is using, operating, or controlling any more than an aggregate total of 100 shellfish pots or ring nets. This limit shall apply to each license. However, this shall not preclude a person who holds two Puget Sound crab licenses from designating and using the licenses from one vessel as authorized by RCW 77.65.130. Violation of this section is punishable under RCW 77.15.520.

(5) **Additional area gear limits.** It is unlawful for any person to use, maintain, operate, or control crab pots or ring nets in excess of the limits prescribed in each of the following Marine Fish-Shellfish Management and Catch Reporting Areas. Violation of this section is punishable under RCW 77.15.520.

(a) 10 pots in Marine Fish-Shellfish Management and Catch Reporting Area 25E;

(b) 10 pots in all waters of Marine Fish-Shellfish Management and Catch Reporting Area 25A south of a line projected true west from Travis Spit on Miller Peninsula;

(c) 20 pots in that portion of Marine Fish-Shellfish Management and Catch Reporting Area 25A west of a line projected from the new Dungeness Light to the mouth of Cooper Creek, and east of a line projected from the new Dungeness Light to the outermost end of the abandoned dock at the Three Crabs Restaurant on the southern shore of Dungeness Bay; and

(d) 10 pots in that portion of Marine Fish-Shellfish Management and Catch Reporting Area 23D west of a line from the eastern tip of Ediz Hook to the I77 Rayonier Dock.

(6) **Groundline gear is unlawful.** It is unlawful to attach or connect a crab pot or ring net to another crab pot or ring net by a common groundline or any other means that connects crab pots together. Violation of this section is punishable under RCW 77.15.520.

(7) **Crab buoy and pot tagging requirements.**

(a) It is unlawful to place in the water, pull from the water, possess on the water, or transport on the water any crab buoy or crab pot without an attached buoy and pot tag that meet the requirements of this subsection except as provided for in (b) of this subsection. Violation of this section is punishable under RCW 77.15.520.

(b) Persons operating under a valid coastal gear recovery permit issued by the department may possess crab pots or buoys missing tags or bearing the tags of another license holder, provided that the permittee adheres to provisions of the permit.

(c) Coastal crab pot tags: Each shellfish pot used in the coastal Dungeness crab fishery

must bear a tag that identifies either the name of the vessel being used to operate the pot or the Dungeness crab fishery license number of the owner of the pot, and the telephone number of a contact person.

(d) Puget Sound crab pot tags: In Puget Sound, all crab pots must have a durable, nonbiodegradable tag securely attached to the pot and permanently and legibly marked with the license owner's name or license number, and telephone number. If the tag information is illegible, or if the tag is lost for any reason, the pot is not in compliance with state law.

(e) Crab buoy tags: The department will issue crab pot buoy tags to the owner of each commercial crab fishery license upon payment of an annual buoy tag fee per crab pot buoy tag. Prior to setting gear, each Puget Sound crab license holder must purchase 100 tags, and each coastal crab fisher must purchase 300 or 500 tags, depending on the crab pot limit assigned to the license. Only department-issued crab buoy tags may be used, and each crab pot is required to have a buoy tag.

(f) Puget Sound replacement crab buoy tags: Additional tags to replace lost tags will only be issued to owners of Puget Sound commercial crab fishery licenses who obtain, complete, and sign a declaration under penalty of perjury in the presence of an authorized department employee. The declaration shall state the number of buoy tags lost, the location and date where the lost gear or tags were last observed, and the presumed cause of the loss.

(g) Coastal replacement crab buoy tags: Coastal crab license holders with a 300-pot limit will be able to replace up to fifteen lost tags by January 15th, up to a total of thirty lost tags by February 15th, and up to a total of forty-five lost tags after March 15th of each season. Coastal crab license holders with a 500-pot limit will be able to replace up to twenty-five lost tags by January 15th, up to a total of fifty lost tags by February 15th, and up to a total of seventy-five lost tags after March 15th of each season. In the case of extraordinary loss of crab pot gear, the department may, on a case-by-case basis, issue replacement tags in excess of the amount set out in this subsection. Replacement buoy tags for the coastal crab fishery will only be issued after a signed affidavit is received by the department.

(8) **No person can possess or use gear with another person's crab pot tag or crab buoy tag.** It is unlawful for any person to possess, use, control, or operate any crab pot not bearing a tag identifying the pot as that person's, or any buoy not bearing tags issued by the department to that person, except under the following circumstances:

(a) An alternate operator designated on a primary license may possess and operate crab buoys and crab pots bearing the tags of the license holder.

(b) Persons operating under a valid coastal gear recovery permit issued by the department may possess crab pots or buoys bearing the tags of another license holder, provided that the permittee adheres to provisions of the permit.

(c) Violation of this section is punishable under ESHB 1516.

(9) **No person can tamper with pot tags.** It is unlawful for any person to remove, damage, or otherwise tamper with crab buoy or pot tags except when lawfully applying or removing tags on the person's own buoys and pots. However, persons operating under a valid coastal gear recovery permit or emergency gear recovery permit, issued by the department and who adheres to the permit's provisions may possess crab pots or buoys bearing the tags of another license holder. Violation of this section is punishable under RCW 77.15.180 (3)(b).

(10) **When it is unlawful to buy or land crab from the ocean without crab vessel inspection.** It is unlawful for any fisher or wholesale dealer or buyer to land or purchase Dungeness crab taken from Grays Harbor, Willapa Bay, the Columbia River, or Washington coastal or adjacent waters of the Pacific Ocean during the first thirty days following the opening of a coastal crab season from any vessel that has not been issued a Washington crab vessel inspection certificate. The certificate will be issued to vessels made available for inspection in a Washington coastal port and that are properly licensed for commercial crab fishing if no Dungeness crabs are on board. Authorized department personnel will perform inspections not earlier than twelve hours prior to the opening of the coastal crab season and during the following thirty-day period.

(11) **Grays Harbor pot limit of 200.** It is unlawful for any person to take or fish for crab for commercial purposes in Grays Harbor (catch area 60B) with more than 200 shellfish pots in the aggregate. It shall be unlawful for any group of persons using the same vessel to take or fish for crab for commercial purposes in Grays Harbor with more than 200 shellfish pots.

(12) **Coastal crab pot limit.**

(a) It is unlawful for a person to take or fish for Dungeness crab for commercial purposes in Grays Harbor, Willapa Bay, the Columbia River, or waters of the Pacific Ocean adjacent to the state of Washington unless a crab pot limit has been assigned to the Dungeness crab coastal fishery license held by the person, or to the equivalent Oregon or California Dungeness crab fishery license held by the person.

(b) It is unlawful for a person to deploy or fish more shellfish pots than the number of shellfish pots assigned to the license held by that person, and it is unlawful to use any vessel other than the vessel designated on a license to operate or possess shellfish pots assigned to that license.

(c) It is unlawful for a person to take or fish for Dungeness crab or to deploy crab pots unless the person is in possession of valid documentation issued by the department that specifies the crab pot limit assigned to the license.

(13) **Determination of coastal crab pot limits.**

(a) The number of crab pots assigned to a Washington Dungeness crab coastal fishery license, or to an equivalent Oregon or California Dungeness crab fishery license will be based on documented landings of Dungeness crab taken from waters of the Pacific Ocean south of the United States/Canada border and west of the Bonilla-Tatoosh line, and from

coastal estuaries in the states of Washington, Oregon, and California. Documented landings may be evidenced only by valid Washington state shellfish receiving tickets, or equivalent valid documents from the states of Oregon and California, which show Dungeness crab were taken between December 1, 1996, and September 16, 1999. Such documents must have been received by the respective states no later than October 15, 1999.

(b) The following criteria shall be used to determine and assign a crab pot limit to a Dungeness crab coastal fishery license, or to an equivalent Oregon or California Dungeness crab fishery license:

(i) The three "qualifying coastal Dungeness crab seasons" are from December 1, 1996, through September 15, 1997; from December 1, 1997, through September 15, 1998; and from December 1, 1998, through September 15, 1999. Of the three qualifying seasons, the one with the most poundage of Dungeness crab landed on a license shall determine the crab pot limit for that license. A crab pot limit of 300 shall be assigned to a license with landings that total from zero to 35,999 pounds and a crab pot limit of 500 shall be assigned to a license with landings that total 36,000 pounds of crab or more.

(ii) Landings of Dungeness crab made in the states of Oregon or California on valid Dungeness crab fisheries licenses during a qualifying season may be used for purposes of assigning a crab pot limit to a Dungeness crab fishery license, provided that documentation of the landings is provided to the department by the Oregon Department of Fish and Wildlife and/or the California Department of Fish and Game. Landings of Dungeness crab made in Washington, Oregon, and California on valid Dungeness crab fishery licenses during a qualifying season may be combined for purposes of assigning a crab pot limit, provided that the same vessel was named on the licenses, and the same person held the licenses. A crab pot limit assigned as a result of combined landings is invalidated by any subsequent split in ownership of the licenses. No vessel named on a Dungeness crab fishery license shall be assigned more than one coastal crab pot limit.

(14) **Appeals of coastal crab pot limits.** An appeal of a crab pot limit by a coastal commercial license holder shall be filed with the department on or before October 18, 2001. The shellfish pot limit assigned to a license by the department shall remain in effect until such time as the appeal process is concluded.

(15) **Coastal - Barging of crab pots by undesignated vessels.** It is unlawful for a vessel not designated on a Dungeness crab coastal fishery license to be used to deploy crab pot gear except as prescribed below:

(a) Such a vessel may not carry on board more than 250 crab pots at any one time.

(b) Such a vessel may deploy crab pot gear only during the 64-hour period immediately preceding the season opening date and during the 48-hour period immediately following the season opening date.

(c) The primary or alternate operator of the crab pot gear named on the license associated with the gear must be on board the vessel when the gear is being deployed. Violation of

this section is punishable under RCW 77.15.500.

(16) **Coastal crab buoys - Registration and use of buoy brands and colors.**

(a) It is unlawful for any coastal Dungeness crab fishery license holder to fish for crab unless the license holder has registered the buoy brand and buoy color(s) to be used with the license. A license holder shall be allowed to register with the department only one, unique buoy brand and one buoy color scheme per license. Persons holding more than one state license shall register buoy color(s) for each license that are distinctly different. The buoy color(s) shall be shown in a color photograph. Violation of this section is punishable under RCW 77.15.520.

(b) It is unlawful for a coastal Dungeness crab fishery license holder to fish for crab using any other buoy brand or color(s) than those registered with and assigned to the license by the department. Violation of this section is punishable under RCW 77.15.520.

[Statutory Authority: RCW 77.12.047 and 77.04.020. 09-18-075 (Order 09-183), § 220-52-040, filed 8/31/09, effective 10/1/09. Statutory Authority: RCW 77.12.047. 07-23-090 (Order 07-285), § 220-52-040, filed 11/20/07, effective 12/21/07; 05-21-068 (Order 05-246), § 220-52-040, filed 10/14/05, effective 11/14/05; 01-20-066 (Order 01-219), § 220-52-040, filed 9/28/01, effective 10/29/01; 01-18-005 (Order 01-180), § 220-52-040, filed 8/22/01, effective 9/22/01; 01-11-009 (Order 01-74), § 220-52-040, filed 5/3/01, effective 6/3/01; 00-18-005 (Order 00-164), § 220-52-040, filed 8/23/00, effective 9/23/00. Statutory Authority: RCW 75.08.080. 98-19-012 (Order 98-185), § 220-52-040, filed 9/4/98, effective 10/5/98; 98-05-043, § 220-52-040, filed 2/11/98, effective 3/14/98; 97-08-052 (Order 97-55), § 220-52-040, filed 3/31/97, effective 5/1/97; 94-12-009 (Order 94-23), § 220-52-040, filed 5/19/94, effective 6/19/94; 91-10-024 (Order 91-22), § 220-52-040, filed 4/23/91, effective 5/24/91; 85-01-010 (Order 84-214), § 220-52-040, filed 12/7/84; 84-08-014 (Order 84-24), § 220-52-040, filed 3/27/84; 83-01-026 (Order 82-221), § 220-52-040, filed 12/8/82; 80-13-064 (Order 80-123), § 220-52-040, filed 9/17/80; 79-02-053 (Order 79-6), § 220-52-040, filed 1/30/79; Order 77-145, § 220-52-040, filed 12/13/77; Order 76-152, § 220-52-040, filed 12/17/76; Order 76-26, § 220-52-040, filed 1:45 p.m., 4/20/76; Order 1045, § 220-52-040, filed 3/8/73; Order 807, § 220-52-040, filed 1/2/69, effective 2/1/69; subsections 1, 5, 6, from Orders 409 and 256, filed 3/1/60; subsection 2 from Orders 500 and 256, filed 3/1/60; subsection 3 from Order 528, filed 6/1/61; Order 525, filed 5/3/61; Order 507, filed 4/8/60; Orders 409 and 256, filed 3/1/60; subsection 4 from Order 528, filed 6/1/61; Order 525, filed 5/3/61; Orders 409 and 256, filed 3/1/60; subsection 7 from Orders 414 and 256, filed 3/1/60; subsection 8 from Orders 410 and 256, filed 3/1/60; subsection 9 from Order 409, filed 9/14/56.]

WAC 220-52-043

Commercial crab fishery — Additional gear and license use requirements.

(1) **Commercial gear limited to pots and ring nets.** It shall be unlawful to take or fish for crabs for commercial purposes except with shellfish pots and ring nets.

(2) **Commercial gear escape rings and ports defined.** It shall be unlawful to use or operate any shellfish pot gear in the commercial Dungeness crab fishery unless such gear meets the following requirements:

(a) Pot gear must have not less than two escape rings or ports not less than 4-1/4 inches inside diameter.

(b) Escape rings or ports described above must be located in the upper half of the trap.

(3) **Commercial crab gear buoy tag requirements.**

(a) In coastal waters each crab pot must have the department-issued buoy tag securely attached to the first buoy on the crab pot buoy line (the buoy closest to the crab pot), and the buoy tag must be attached to the end of that buoy, at the end away from the crab pot buoy line.

(b) In Puget Sound all crab buoys must have the buoy tag issued to the license owner by the department attached to the outermost end of the buoy line.

(c) If more than one buoy is attached to a pot, only one buoy tag is required.

(4) **Puget Sound - Description of lawful buoys.** All buoys attached to commercial crab gear in Puget Sound waters must consist of a durable material and remain floating on the water's surface when five pounds of weight is attached. It is unlawful to use bleach or antifreeze bottles or any other container as a float. All buoys fished under a single license must be marked in a uniform manner using one buoy brand number registered by the license holder with the department and be of identical color or color combinations. No buoys attached to commercial crab gear in Puget Sound may be both red and white in color unless a minimum of thirty percent of the surface of each buoy is also prominently marked with an additional color or colors other than red or white, as the red and white colors are reserved for personal use crab gear as described in WAC 220-56-320 (1)(c).

(5) **Commercial crab license requirements.** In addition to, and separate from, all requirements in this chapter that govern the time, area, gear, and method for crab fishing, landing, possession, or delivery of crabs, no commercial crab fishing is allowed except when properly licensed. A person may take, fish for, land, or deliver crabs for commercial purposes in Washington or coastal waters only when the person has the license required by statute, or when the person is a properly designated alternative operator to a valid license. For Puget Sound, a person must have a "Dungeness crab - Puget Sound" fishery

license provided by RCW 77.65.130. For coastal waters, such person must have a "Dungeness crab - Coastal" fishery license provided by RCW 77.65.130. To use ring nets instead of or in addition to pots, then the licensee must also have the "Crab ring net - Puget Sound" or "Crab ring net - non-Puget Sound" license in RCW 77.65.130. Qualifications for the limited entry licenses, requirements for designating vessels, and use of alternate operators is provided by and controlled by chapters 77.65 and 77.70 RCW.

(6) **Maximum size for commercial crab pots.** It is unlawful to commercially fish a crab pot greater than thirteen cubic feet in volume used to fish for or take Dungeness crab from state or offshore waters.

(7) **Incidental catch may not be retained.** It is unlawful to retain salmon, food fish, or any shellfish other than octopus that is taken incidental to any crab fishing.

[Statutory Authority: RCW 77.12.047. 06-17-058 (Order 06-200), § 220-52-043, filed 8/10/06, effective 9/10/06; 06-01-013 (Order 05-275), § 220-52-043, filed 12/9/05, effective 1/9/06; 05-21-068 (Order 05-246), § 220-52-043, filed 10/14/05, effective 11/14/05; 01-18-005 (Order 01-180), § 220-52-043, filed 8/22/01, effective 9/22/01; 00-18-005 (Order 00-164), § 220-52-043, filed 8/23/00, effective 9/23/00. Statutory Authority: RCW 75.08.080. 98-19-012 (Order 98-185), § 220-52-043, filed 9/4/98, effective 10/5/98; 94-12-009 (Order 94-23), § 220-52-043, filed 5/19/94, effective 6/19/94; 93-15-051, § 220-52-043, filed 7/14/93, effective 8/14/93; 84-08-014 (Order 84-24), § 220-52-043, filed 3/27/84; 79-02-053 (Order 79-6), § 220-52-043, filed 1/30/79; Order 77-145, § 220-52-043, filed 12/13/77; Order 1179, § 220-52-043, filed 11/19/74; Order 807, § 220-52-043, filed 1/2/69, effective 2/1/69. Formerly WAC 220-52-040(1).]

WAC 220-52-046

Crab fishery — Seasons and areas.

"Commercial crab fishing" means any taking, fishing, use, or operation of gear to fish for crabs for commercial purposes, and shall include the possession of crab on the water for commercial purposes, and the landing or initial delivery of crab for commercial purposes.

The lawful open times and areas for commercial crab fishing are as follows:

(1) All Puget Sound Marine Fish-Shellfish Management and Catch Reporting Areas are open for commercial crab fishing beginning 8:00 a.m. October 1st through the following April 15th and, after 8:00 a.m. October 1st, from one-half hour before sunrise to one-half hour after sunset, except as provided by other subsections below.

(2) For purposes of crab harvest allocation, fishing season, and catch reporting, the Marine Fish-Shellfish Management and Catch Reporting Areas (Catch Areas) are modified as follows:

(a) Catch Area 26A-E shall include those waters of Puget Sound south of a line from Sandy Point (on Whidbey Island) to Camano Head and from Camano Head to the north tip of Gedney Island, and from the southern tip of Gedney Island east to the mainland, and north and east of a line that extends from Possession Point to the shipwreck located .8 nautical miles north of Picnic Point.

(b) Catch Area 26A-W shall include those waters of Puget Sound south and east of a line from Foulweather Bluff to Double Bluff, and northerly of a line from Apple Cove Point to Point Edwards, and south and west of a line that extends from Possession Point to the shipwreck located .8 nautical miles north of Picnic Point.

(3) The following areas are closed to commercial crab fishing except for treaty Indian commercial crab fishing where the treaty Indian crab fisher is following tribal openings that are in accordance with provisions of court orders in United States v. Washington:

(a) Areas 25C, 26B, 26C, 26D, 27A, 27B, 27C, 28A, 28B, 28C, and 28D.

(b) Those waters of Marine Fish-Shellfish Management and Catch Reporting Area 20A in Lummi Bay east of a line projected from the entrance buoy at Sandy Point to Gooseberry Point.

(c) Those waters of Marine Fish-Shellfish Management and Catch Reporting Area 21A in Bellingham Bay west of a line projected from the exposed boulder at Point Francis to the pilings at Stevie's Point.

(d) Those waters of Marine Fish-Shellfish Management and Catch Reporting Area 24A east of a line projected north from the most westerly tip of Skagit Island and extending south to the most westerly tip of Hope Island, thence southeast to Seal Rocks, thence southeast to the green can buoy at the mouth of Swinomish Channel, thence easterly to the west side of Goat Island.

(e) Those waters of Marine Fish-Shellfish Management and Catch Reporting Area 24B inside a line projected from Priest Point to the five-meter tower between Gedney Island and Priest Point, thence northwesterly on a line between the five-meter tower and Barnum Point to the intersection with a line projected true west from Kayak Point, thence east to shore.

(f) Those waters of Marine Fish-Shellfish Management and Catch Reporting Area 25A west of a line from the new Dungeness Light to the abandoned dock at the Three Crabs Restaurant.

(g) Those waters of Marine Fish-Shellfish Management and Catch Reporting Area 25D within a line projected from the Point Hudson Marina entrance to the northern tip of Indian Island, thence to Kala Point, and thence following the shoreline to the point of origin.

(4) The following areas are closed to commercial crab fishing during the periods indicated:

(a) Those waters of Marine Fish-Shellfish Management and Catch Reporting Area 20A

between a line from the boat ramp at the western boundary of Birch Bay State Park to the western point of the entrance of the Birch Bay Marina and a line from the same boat ramp to Birch Point are closed October 1 through October 31 and March 1 through April 15.

(b) Those waters of Marine Fish-Shellfish Management and Catch Reporting Area 24C inshore of the 400 foot depth contour within an area bounded by parallel lines projected northeasterly from Sandy Point and the entrance to the marina at Langley are closed October 1 through October 15.

(c) Those waters of Marine Fish-Shellfish Management and Catch Reporting Area 26A-W in Useless Bay north and east of a line from the south end of the Double Bluff State Park seawall (47°58.782'N, 122°30.840'W) projected 110 degrees true to the boulder on shore (47°57.690'N, 122°26.742'W) are closed from October 1 through October 15.

(d) Those waters of Marine Fish-Shellfish Management and Catch Reporting Area 22B in Fidalgo Bay south of a line projected from the red number 4 entrance buoy at Cap Sante Marina to the northern end of the eastern most oil dock are closed October 1 through October 31, and March 1 through April 15 of each year.

(e) Those waters of Marine Fish-Shellfish Management and Catch Reporting Area 22A in Deer Harbor north of a line projected from Steep Point to Pole Pass are closed October 1 through October 31 and March 1 through April 15.

(f) Those waters of Marine Fish-Shellfish Management and Catch Reporting Area 26A-E east of a line that extends true north from the green No. 1 buoy at Possession Point to Possession Point and west of a line from the green No. 1 buoy at Possession Point northward along the 200-foot depth contour to the Glendale Dock are closed October 1 through October 15.

(5) The following areas are closed to commercial crab fishing until further notice:

(a) Those waters of Area 25E south of a line from Contractors Point to Tukey Point.

(b) Those waters of Marine Fish-Shellfish Management and Catch Reporting Area 24A within a line projected from Rocky Point northeast to the red number 2 buoy north of Ustalady Point, thence to Brown Point on the northeast corner of Ustalady Bay.

(c) Those waters of Marine Fish-Shellfish Management and Catch Reporting Area 24D south of a line from the point at the southern end of Honeymoon Bay (48°03.047'N, 122°32.306'W) to the point just north of Beverly Beach.

(d) Those waters of Marine Fish-Shellfish Management and Catch Reporting Area 26A east of a line projected from the outermost tip of the ferry dock at Mukilteo to the green #3 buoy at the mouth of the Snohomish River and west of a line projected from the #3 buoy southward to the oil boom pier on the shoreline.

(e) Those waters of Marine Fish-Shellfish Management and Catch Reporting Area 21B in Samish Bay south of a line from Point Williams to Fish Point in waters shallower than 60

feet in depth.

(f) Those waters of Marine Fish-Shellfish Management and Catch Reporting Area 22A in Westcott and Garrison Bays east of a line projected due south from Point White to San Juan Island.

(g) Those waters of Marine Fish-Shellfish Management and Catch Reporting Area 20A in Birch Bay east of a line projected from the boat ramp at the western boundary of Birch Bay State Park to the western point of the entrance to the Birch Bay Marina.

(h) Those waters of Marine Fish-Shellfish Management and Catch Reporting Area 21A inside of Chuckanut Bay east of a line projected north from Governor's Point to the east side of Chuckanut Island thence to Chuckanut Rock thence to the most southerly tip of Clark's Point.

(i) Those waters of Marine Fish-Shellfish Management and Catch Reporting Area 22A in Blind Bay south of a line projected due west from Point Hudson to its intersection with Shaw Island.

(j) Those waters of Marine Fish-Shellfish Management and Catch Reporting Area 22A in Fisherman Bay south of a line projected east-west through the red number 4 entrance buoy.

(k) Those waters of Marine Fish-Shellfish Management and Catch Reporting Area 22A in Mud Bay south of a line projected through Crab and Fortress Islands intersecting Lopez Island at either end.

(l) Those waters of Marine Fish-Shellfish Management and Catch Reporting Area 22B in Padilla Bay within a line projected easterly from the northern end of the eastern most oil dock at March Point to the red number 2 buoy, thence southeasterly to the red number 8 buoy, thence west to shore and following the shoreline to the point of origin.

(m) Those waters of Marine Fish-Shellfish Management and Catch Reporting Area 24A in Cornet Bay south of a line projected true east and west from the northernmost tip of Ben Ure Island.

(n) That portion of Marine Fish-Shellfish Management and Catch Reporting Area 20B which includes all waters of Prevost Harbor between Stuart Island and Satellite Island southwest of a line from Charles Point on Stuart Island to the northwest tip of Satellite Island and southwest of a line projected 120 degrees true from the southeast end of Satellite Island to Stuart Island.

(o) Those waters of Marine Fish-Shellfish Management and Catch Reporting Area 22A in East Sound north of a line from the southern point of Judd Bay on the west to Giffin Rocks on the east.

(6) Coastal, Pacific Ocean, Grays Harbor, Willapa Bay and Columbia River waters are open to commercial crab fishing December 1 through September 15 except that it is lawful

to set baited crab gear beginning at 8:00 a.m. November 28. However, the department may delay opening of the coastal crab fishery due to softshell crab conditions, in which case the following provisions will apply:

(a) After consultation with the Oregon Department of Fish and Wildlife, the director may, by emergency rule, establish a softshell crab demarcation line.

(b) For waters of the Pacific Ocean north of Point Arena, California, it is unlawful for a person to use a vessel to fish in any area for which the season opening has been delayed due to softshell crab for the first thirty days following the opening of such an area if the vessel was employed in the coastal crab fishery during the previous forty-five days.

(c) Fishers may not set crab gear in any area where the season opening has been delayed, except that gear may be set as allowed by emergency rule and shall allow setting sixty-four hours in advance of the delayed season opening time.

(d) It is unlawful to fish for or possess Dungeness crabs or to set crab gear in waters of the Pacific Ocean adjacent to the states of Oregon or California without the licenses or permits required to commercially fish for Dungeness crab within the state waters of Oregon or California. Washington coastal Dungeness crab permits are valid only in Washington state waters, the Columbia River, Willapa Bay, Grays Harbor, and the Pacific Ocean in federal waters north of the Washington/Oregon border (46°15'00"N. Lat.), extending 200 nautical miles westward.

[Statutory Authority: RCW 77.12.047. 07-23-090 (Order 07-285), § 220-52-046, filed 11/20/07, effective 12/21/07; 06-08-064 (Order 06-58), § 220-52-046, filed 3/31/06, effective 5/1/06; 06-01-013 (Order 05-275), § 220-52-046, filed 12/9/05, effective 1/9/06; 01-11-009 (Order 01-74), § 220-52-046, filed 5/3/01, effective 6/3/01. Statutory Authority: RCW 75.08.080. 99-10-062 (Order 99-59), § 220-52-046, filed 5/3/99, effective 6/3/99; 98-19-012 (Order 98-185), § 220-52-046, filed 9/4/98, effective 10/5/98; 98-05-043, § 220-52-046, filed 2/11/98, effective 3/14/98; 97-08-052 (Order 97-55), § 220-52-046, filed 3/31/97, effective 5/1/97; 94-12-009 (Order 94-23), § 220-52-046, filed 5/19/94, effective 6/19/94; 93-15-051, § 220-52-046, filed 7/14/93, effective 8/14/93; 91-10-024 (Order 91-22), § 220-52-046, filed 4/23/91, effective 5/24/91; 87-05-038 (Order 87-08), § 220-52-046, filed 2/18/87; 85-01-010 (Order 84-214), § 220-52-046, filed 12/7/84; 84-08-014 (Order 84-24), § 220-52-046, filed 3/27/84; 83-01-026 (Order 82-221), § 220-52-046, filed 12/8/82; 80-13-064 (Order 80-123), § 220-52-046, filed 9/17/80; Order 76-152, § 220-52-046, filed 12/17/76; Order 1179, § 220-52-046, filed 11/19/74; Order 1112, § 220-52-046, filed 4/15/74; Order 1057, § 220-52-046, filed 5/22/73; Order 920, § 220-52-046, filed 5/13/71; Order 807, § 220-52-046, filed 1/2/69, effective 2/1/69. Formerly WAC 220-52-040 (2), (3), (4) and (9).]

WAC 220-69-240

Duties of commercial purchasers and receivers.

(1) It is unlawful for any person originally receiving fresh or iced fish or shellfish or frozen fish or shellfish that have not been previously delivered in another state, territory, or country, except purchases or receipts made by individuals or consumers at retail, to fail to be a licensed wholesale fish dealer or fish buyer, and to fail to immediately, completely, accurately, and legibly prepare the appropriate state of Washington fish receiving ticket for each and every purchase or receipt of such commodities. Each delivery must be recorded on a separate fish receiving ticket. Failure to be licensed under this subsection is punishable under RCW 77.15.620.

(2) It is unlawful for any person originally receiving fresh or iced fish or shellfish previously delivered in another state, territory, or country, to fail to be a licensed wholesale fish dealer or fish buyer, and to fail to immediately, completely, accurately, and legibly prepare the appropriate state of Washington fish receiving ticket for each and every purchase or receipt of such commodities. Failure to prepare a fish receiving ticket under this subsection is punishable under RCW 77.15.630.

(3) It is unlawful for any original receiver of crab or spot shrimp to fail to record all crab or spot shrimp aboard the vessel making the delivery to the original receiver. The poundage of any fish or shellfish deemed to be unmarketable, discards, or weigh backs must be shown on the fish receiving ticket and identified as such, but a zero dollar value may be entered for such fish or shellfish. Failure to prepare a fish receiving ticket under this subsection is punishable under RCW 77.15.630.

(4) Any employee of a licensed wholesale dealer who has authorization to receive or purchase fish or shellfish for that dealer on the premises of the primary business address or any of its plant locations as declared on the license application, shall be authorized to initiate and sign fish receiving tickets on behalf of his employer. The business, firm, and/or licensed wholesale fish dealer who the buyers are operating under shall be responsible for the accuracy and legibility of all such documents initiated in its name.

(5) It is unlawful for the original receiver to fail to initiate the completion of the fish receiving ticket upon receipt of any portion of a commercial catch. Should the delivery of the catch take more than one day, the date that the delivery is completed must be entered on the fish receiving ticket as the date of delivery. If, for any reason, the delivery vessel leaves the delivery site, the original receiver must immediately enter the current date on the fish receiving ticket. Violation of this subsection is punishable under RCW 77.15.630.

(6) Forage fish: It is unlawful for any person receiving forage fish to fail to report the forage fish on fish receiving tickets initiated and completed on the day the forage fish are delivered. Herring are also required to be reported on herring harvest logs. The harvested amount of forage fish must be entered upon the fish ticket when the forage fish are off-loaded from the catcher vessel. An estimate of herring, candlefish, anchovy, or sardine caught but not sold due to mortality must be included on the fish ticket as "loss estimate."

In the coastal sardine fishery, the amount of sardine, by weight, purchased for the purposes of conversion into fish flour, fishmeal, fish scrap, fertilizer, fish oil, other fishery products, or by-products for purposes other than human consumption or fishing bait, must be included on the fish ticket as "reduction." In any forage fish fishery, the amount of anchovy, by weight, purchased for the purposes of conversion into fish flour, fishmeal, fish scrap, fertilizer, fish oil, other fishery products, or by-products for purposes other than human consumption or fishing bait, must be included on the fish ticket as "reduction."

Violation of this subsection is a gross misdemeanor, punishable under RCW 77.15.640.

(7) Geoduck: It is unlawful for any person receiving geoducks, regardless of whether or not the receiver holds a license as required under Title 77 RCW, to fail to accurately and legibly complete the fish receiving ticket initiated on the harvest tract immediately upon the actual delivery of geoducks from the harvesting vessel onto the shore. This fish receiving ticket shall accompany the harvested geoducks from the department of natural resources harvest tract to the point of delivery. Violation of this subsection is a gross misdemeanor, punishable under RCW 77.15.640.

(8) Pacific whiting: It is unlawful for the original receiver of Pacific whiting to fail to enter an estimated weight of Pacific whiting on the fish receiving ticket immediately upon completion of the delivery. The exact weights of whiting, by grade, and all incidental species in the delivery must be entered on the fish receiving ticket within twenty-four hours of the landing. Violation of this subsection is a gross misdemeanor, punishable under RCW 77.15.640.

(9) Puget Sound shrimp - Pot gear: It is unlawful for the original receiver of shrimp other than ghost shrimp taken from Puget Sound by pot gear to fail to report to the department the previous week's purchases by 10:00 a.m. the following Monday. For harvest in Crustacean Management Regions 1 or 2, reports must be made to the La Conner district office by phone at 360-466-4345, extension 245, or by fax at 360-466-0515. For harvest in Crustacean Management Regions 3, 4, or 6, reports must be made to the Point Whitney Shellfish Laboratory by phone at 1-360-796-4601, option 1, or by fax at 360-586-8408. All reports must specify the serial numbers of the fish receiving tickets on which the previous week's shrimp were sold, plus the total number of pounds caught by gear type, the Marine Fish-Shellfish Management and Catch Reporting Area (Catch Area), and the species listed on each ticket. Violation of this subsection is a gross misdemeanor, punishable under RCW 77.15.560.

(a) It is unlawful for any person originally receiving or purchasing shrimp, other than ghost shrimp, harvested from Catch Area 23A, to fail to record either 23A-C, 23A-E, 23A-W, or 23A-S on shellfish receiving tickets based on the location of harvest and the boundary definitions specified in WAC 220-52-051. Violation of this subsection is a gross misdemeanor, punishable under RCW 77.15.640.

(b) It is unlawful for any person originally receiving or purchasing shrimp, other than ghost shrimp, harvested from Catch Area 26A, to fail to record either 26A-E or 26A-W on shellfish receiving tickets based on the location of harvest and the boundary definitions specified in WAC 220-52-051. Violation of this subsection is a gross misdemeanor,

punishable under RCW 77.15.640.

(c) It is unlawful for any person originally receiving or purchasing shrimp, other than ghost shrimp, harvested from Catch Area 26B, to fail to record either 26B-1 or 26B-2 on shellfish receiving tickets based on the location of harvest and the boundary definitions specified in WAC 220-52-051. Violation of this subsection is a gross misdemeanor, punishable under RCW 77.15.640.

(d) It is unlawful for any person originally receiving or purchasing shrimp, other than ghost shrimp, harvested from Catch Areas 20B, 21A, and 22A, to fail to record either 1A-20B, 1A-22A, 1B-20B, 1B-21A, 1B-22A, or 1C-21A on shellfish receiving tickets based on the location of harvest and the boundary definitions specified in WAC 220-52-051. Violation of this subsection is a gross misdemeanor, punishable under RCW 77.15.640.

(10) Puget Sound shrimp - Trawl gear: It is unlawful for the original receiver of shrimp other than ghost shrimp taken from Puget Sound by trawl gear to fail to report to the department the previous day's purchases by 10:00 a.m. the following morning. For harvest in Crustacean Management Region 1, reports must be made to the La Conner district office by phone at 360-466-4345, extension 245, or by fax at 360-466-0515. For harvest in Crustacean Management Region 3, reports must be made to the Point Whitney Shellfish Laboratory by phone at 1-360-796-4601, option 1, or by fax at 360-586-8408. All reports must specify the serial numbers of the fish receiving tickets on which the previous day's shrimp were sold, the total number of pounds caught by gear type, the Marine Fish-Shellfish Management and Catch Reporting Area, and the species listed on each ticket. Violation of this subsection is a gross misdemeanor, punishable under RCW 77.15.560.

(11) Puget Sound crab: It is unlawful for any wholesale dealer acting in the capacity of an original receiver of Dungeness crab taken by nontreaty fishers, from Puget Sound, to fail to report to the department the previous day's purchases by 10:00 a.m. the following business day. Reports must be made to the Point Whitney Shellfish Laboratory by fax at 360-586-8408 or by phone at 1-866-859-8439, option 5, and must specify the dealer name; dealer phone number; date of delivery of crab to the original receiver; and the total number of pounds of crab caught by nontreaty fishers, by Crab Management Region or by Marine Fish-Shellfish Management and Catch Reporting Area. The fish receiving ticket reporting requirement of WAC 220-69-240 remains in effect. Violation of this subsection is a gross misdemeanor, punishable under RCW 77.15.560.

(12) Salmon and sturgeon:

(a) During any Puget Sound fishery opening that is designated as "quick reporting required," per WAC 220-47-001:

(i) It is unlawful for any wholesale dealer acting in the capacity of an original receiver to fail to report all purchases of salmon and sturgeon made on the previous calendar day, or for a direct retail endorsement (DRE) holder to fail to report all salmon offered for retail sale on the previous calendar day.

(ii) The report must include dealer or DRE holder name and purchasing location, date of

purchase, each fish ticket number, including alpha, used on the purchasing date, and the following catch data for each fish ticket used: Total number of days fished, gear, catch area, species, number, and total weight for each species purchased and all take home fish not purchased (wholesale dealer) or sold (DRE).

(iii) When quick reporting is required, Puget Sound reports must be submitted by 10:00 a.m. on the day after the purchase date. Submission of a report is not complete until the report arrives at the designated department location. Reports can be submitted via fax at 360-902-2949; via e-mail at psfishtickets@dfw.wa.gov; or via phone at 1-866-791-1279. In fisheries under Fraser Panel Control within Fraser Panel Area Waters (area defined under Art. XV, Annex II, Pacific Salmon Treaty 1985), other reporting requirements not listed in this subsection may be necessary under Subpart F of the International Fisheries Regulations, 50 CFR Ch. III § 300.93.

(b) During any coastal troll fishery opening that is designated by rule as "quick reporting required":

(i) It is unlawful for any wholesale dealer acting in the capacity of an original receiver to fail to report all purchases of salmon and sturgeon made on the previous calendar day, or for a direct retail endorsement (DRE) holder to fail to report all salmon offered for retail sale on the previous calendar day.

(ii) The report must include dealer or DRE holder name and purchasing location, date of purchase, each fish ticket number, including alpha, used on the purchasing date, and the following catch data for each fish ticket used: Total number of days fished, gear, catch area, species, number, and total weight for each species purchased and all take home fish not purchased (wholesale dealer) or sold (DRE).

(iii) When quick reporting is required, coastal troll reports must be submitted by 10:00 a.m. on the day after the purchase date. Submission of a report is not complete until the report arrives at the designated department location. Reports can be made via fax at 360-902-2949; via e-mail at trollfishtickets@dfw.wa.gov; or via phone at 1-866-791-1279.

(c) During any Grays Harbor or Willapa Bay fishery opening that is designated by rule as "quick reporting required":

(i) It is unlawful for any wholesale dealer acting in the capacity of an original receiver to fail to report all purchases of salmon and sturgeon made on the previous calendar day, or for a direct retail endorsement (DRE) holder to fail to report all salmon offered for retail sale on the previous calendar day.

(ii) The report must include dealer or DRE holder name and purchasing location, date of purchase, each fish ticket number, including alpha, used on the purchasing date, and the following catch data for each fish ticket used: Gear, catch area, species, number, and total weight for each species purchased and all take home fish not purchased (wholesale dealer) or sold (DRE).

(iii) When quick reporting is required, Grays Harbor and Willapa Bay reports must be

submitted by 10:00 a.m. on the day after the purchase date. Submission of a report is not complete until the report arrives at the designated department location. Reports can be made via fax at 360-664-0689; e-mail at harborfishtickets@dfw.wa.gov; or phone at 1-866-791-1280.

(d) During any Columbia River fishery opening that is designated by rule as "quick reporting required":

(i) It is unlawful for any wholesale dealer acting in the capacity of an original receiver to fail to report all purchases of salmon and sturgeon, or for a direct retail endorsement (DRE) holder to fail to report all salmon offered, for retail sale.

(ii) The report must include dealer or DRE holder name and purchasing location, date of purchase, each fish ticket number, including alpha, used on the purchasing date, and the following catch data for each fish ticket used: Gear, catch area, species, number, and total weight for each species purchased and all take home fish not purchased (wholesale dealer) or sold (DRE).

(iii) When quick reporting is required, Columbia River reports must be submitted within 5, 8, 12, or 24 hours of closure of the designated fishery. The time frame for submitting reports will be established by the department at the time of adoption of the quick reporting fishery. Adoption and communication of the quick reporting regulations for a given fishery will occur in conjunction with the adoption of said fishery through the Columbia River Compact. Submission of a report is not complete until the report arrives at the designated department location. Reports can be made via fax at 360-906-6776 or 360-906-6777; via e-mail at crfishtickets@dfw.wa.gov; or via phone at 1-866-791-1281.

(e) Faxing a copy of each fish receiving ticket used, within the previously indicated time frames specified per area, satisfies the reporting requirement.

(f) Violation of this subsection is a gross misdemeanor, punishable under RCW 77.15.560.

(13)(a) Sea urchins and sea cucumbers: It is unlawful for any wholesale dealer acting in the capacity of an original receiver and receiving sea urchins or sea cucumbers from nontreaty fishers to fail to report to the department each day's purchases by 10:00 a.m. the following day. For red sea urchins, the report must specify the number of pounds received from each sea urchin district. For green sea urchins and sea cucumbers, the report must specify the number of pounds received from each Marine Fish-Shellfish Management and Catch Reporting Area. For sea cucumbers, the report must specify whether the landings were "whole-live" or "split-drained." The report must be made by fax at 360-902-2943, or by toll-free telephone at 866-207-8223.

(b) It is unlawful for the original receiver of red sea urchins to fail to record on the fish receiving ticket the sea urchin district where the red sea urchins were taken, and it is unlawful for the original receiver of any sea urchins to fail to record on the fish receiving ticket the name of the port of landing where the sea urchins were landed ashore.

(c) It is unlawful for the original receiver of sea cucumbers to fail to record on the fish

receiving ticket whether the sea cucumbers were delivered "whole-live" or "split-drained."

(d) Violation of this subsection is a gross misdemeanor, punishable under RCW 77.15.560.

(14) Coastal spot shrimp: It is unlawful for any original receiver of spot shrimp taken from Marine Fish Management and Catch Reporting Area 60A-1 to fail to record separately on the fish receiving ticket spot shrimp taken north or south of 47°04.00' north latitude. Violation of this subsection is a gross misdemeanor, punishable under RCW 77.15.640.

[Statutory Authority: RCW 77.12.047. 10-06-095 (Order 10-33), § 220-69-240, filed 3/2/10, effective 4/2/10; 07-23-001 (Order 07-278), § 220-69-240, filed 11/7/07, effective 12/8/07; 07-04-030, § 220-69-240, filed 1/29/07, effective 3/1/07; 06-08-078 (Order 06-59), § 220-69-240, filed 4/3/06, effective 5/4/06; 06-01-013 (Order 05-275), § 220-69-240, filed 12/9/05, effective 1/9/06; 04-17-096 (Order 04-210), § 220-69-240, filed 8/17/04, effective 9/17/04; 03-17-008 (Order 03-188), § 220-69-240, filed 8/8/03, effective 9/8/03; 03-05-064 (Order 03-28), § 220-69-240, filed 2/18/03, effective 3/21/03; 03-05-059 (Order 03-32), § 220-69-240, filed 2/18/03, effective 3/21/03; 01-07-015 (Order 01-32), § 220-69-240, filed 3/13/01, effective 4/13/01. Statutory Authority: RCW 75.08.080. 00-01-145 (Order 99-221), § 220-69-240, filed 12/20/99, effective 1/20/00; 97-08-052 (Order 97-55), § 220-69-240, filed 3/31/97, effective 5/1/97. Statutory Authority: RCW 75.08.080 and 75.58.040. 86-19-043 (Order 86-102), § 220-69-240, filed 9/12/86. Statutory Authority: RCW 75.08.080. 85-11-020 (Order 85-43), § 220-69-240, filed 5/10/85; 83-24-049 (Order 83-203), § 220-69-240, filed 12/2/83; 82-17-040 (Order 82-105), § 220-69-240, filed 8/13/82; 81-11-006 (Order 81-31), § 220-69-240, filed 5/11/81; Order 77-14, § 220-69-240, filed 4/15/77; Order 76-153, § 220-69-240, filed 12/17/76.]

WAC 220-69-241

Duties of commercial fishers.

(1)(a) Every fisher selling food fish or shellfish to a consumer, restaurant, boathouse, or other retail outlet, or donating fish or shellfish that have not been previously delivered to an original receiver to a nonprofit or other organization, and every fisher who places, or attempts to place, into inter-state commerce any food fish or shellfish previously landed in this state, or caught or harvested from the territorial waters of this state, is required to possess a valid wholesale dealer's license or a direct retail endorsement.

(b) It is unlawful for such fishers to fail to immediately, completely, accurately, and legibly prepare the appropriate state of Washington fish receiving ticket in their own name for each delivery of fish. The fish receiving ticket must show the total of all fish and shellfish aboard the harvesting vessel upon delivery.

(c) It is unlawful for a fisher selling at retail to fail to complete a fish receiving ticket before offering fish or shellfish for retail sale, except that the fisher may complete a fish receiving

ticket with an estimated number or weight if food fish or shellfish are being offered for sale directly off the catcher vessel. At the completion of the retail activity, the fisher who has completed a ticket with an estimated number or weight is required to complete a corrected fish receiving ticket with the actual number and weight of fish or shellfish that were sold at retail.

(d) Failure to be licensed under this subsection is punishable under RCW 77.15.620.

(e) Failure to prepare a fish receiving ticket under this subsection is punishable under RCW 77.15.630.

(2)(a) It is unlawful for a fisher offering food fish or shellfish for retail sale to fail to maintain a sequentially numbered receipt book, which receipt book shall contain a receipt duplicate copy and shall give each purchaser of salmon or crab a receipt showing the number, weight, and value of food fish or shellfish sold to that purchaser.

(b) It is unlawful for the retail seller to fail to retain the duplicate receipts for one year.

(c) Violation of this subsection is a gross misdemeanor, punishable under RCW 77.15.640.

(3)(a) In the commercial geoduck fishery, it is unlawful for a vessel operator so designated by the geoduck tract holder to fail to be present at all times on each vessel commercially harvesting geoducks or having commercially harvested geoducks aboard.

(b) For each day's harvest of geoducks from each tract, it is unlawful for the designated operator to fail to legibly and accurately enter the following information on a fish receiving ticket before leaving the department of natural resources geoduck harvest tract:

(i) Enter in the "dealer's use" column the number of cages of geoducks harvested.

(ii) Write across the top of the fish receiving ticket, directly below the tear strip, the harvest vessel name, its Washington department of fish and wildlife identification number, and the date.

(iii) Sign the fish receiving ticket as the fisher.

(c) Violation of this subsection is a gross misdemeanor, punishable under RCW 77.15.640.

(4)(a) It shall be unlawful for operators of commercial fishing vessels catching their own forage fish for the purposes of using them as bait, to fail to accurately report such harvests on a state of Washington fish receiving ticket along with the target food fish or shellfish when such food fish or shellfish are delivered to an original receiver.

(b) Violation of this subsection is a gross misdemeanor, punishable under RCW 77.15.560.

(5)(a) It shall be unlawful for operators of commercial fishing vessels to allow, for monetary consideration, the distribution or transfer of forage fish from their nets or other holding devices under their control to anyone other than a licensed wholesale fish dealer, unless

the operators of the commercial fishing vessels hold a wholesale fish dealers license. Fishermen who are also licensed wholesale fish dealers and who distribute or transfer forage fish to others for use as bait in other commercial fisheries will be responsible for completing a fish receiving ticket for such transfers.

(b) Violation of this subsection is a gross misdemeanor, punishable under RCW 77.15.630.

[Statutory Authority: RCW 77.12.047. 07-23-001 (Order 07-278), § 220-69-241, filed 11/7/07, effective 12/8/07; 04-17-096 (Order 04-210), § 220-69-241, filed 8/17/04, effective 9/17/04; 04-05-028 (Order 04-20), § 220-69-241, filed 2/10/04, effective 3/12/04; 03-05-059 (Order 03-32), § 220-69-241, filed 2/18/03, effective 3/21/03. Statutory Authority: RCW 75.08.080. 00-01-145 (Order 99-221), § 220-69-241, filed 12/20/99, effective 1/20/00. Statutory Authority: RCW 75.08.080 and 75.58.040. 86-19-043 (Order 86-102), § 220-69-241, filed 9/12/86. Statutory Authority: RCW 75.08.080. 83-24-049 (Order 83-203), § 220-69-241, filed 12/2/83; 81-11-006 (Order 81-31), § 220-69-241, filed 5/11/81; 81-03-032 (Order 81-6), § 220-69-241, filed 1/13/81; Order 76-153, § 220-69-241, filed 12/17/76.]

PUGET SOUND COMMERCIAL CRAB MANAGEMENT REGIONS AND CORRESPONDING MARINE FISH/SHELLFISH CATCH AREAS
2012/2013 SEASON

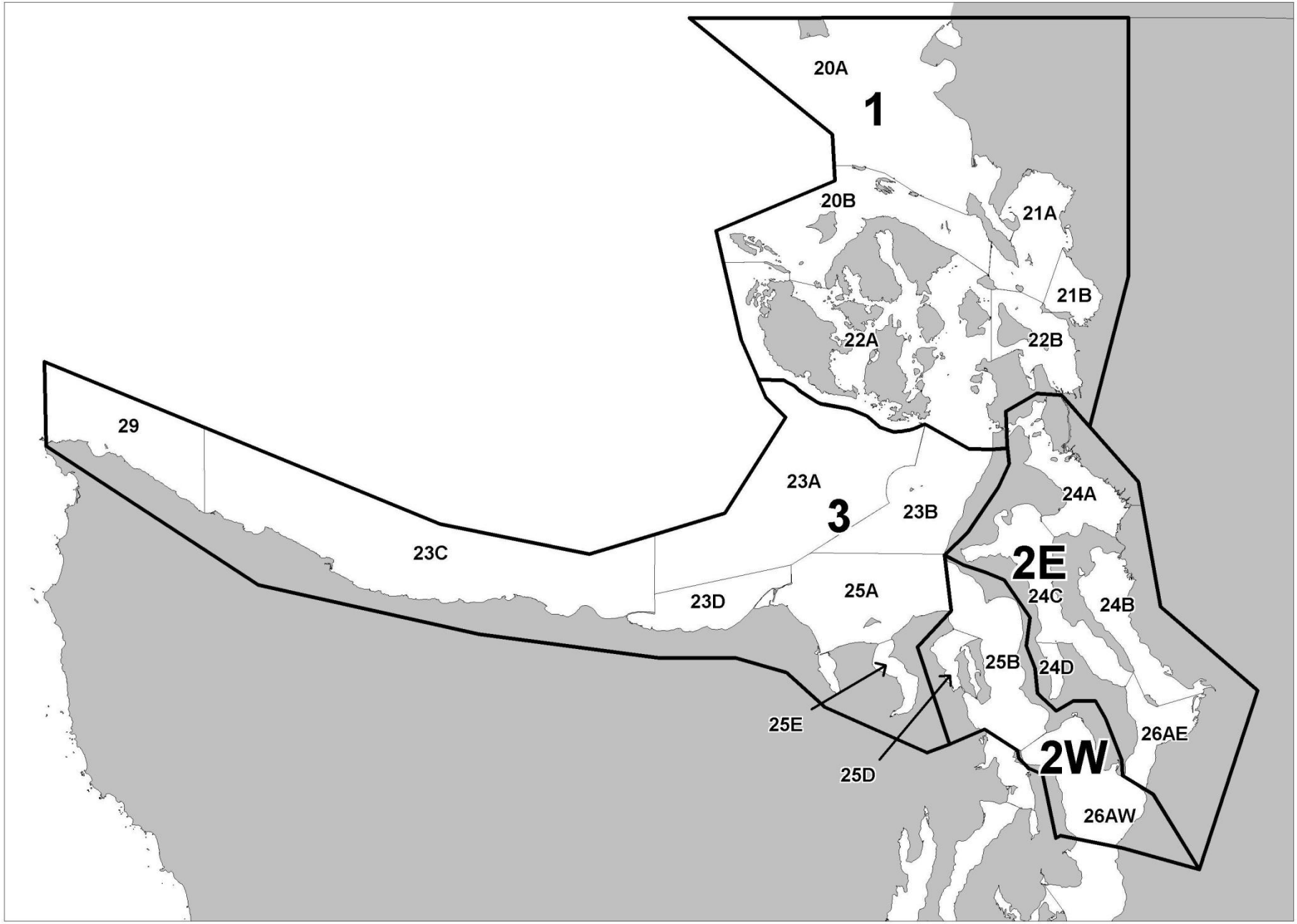

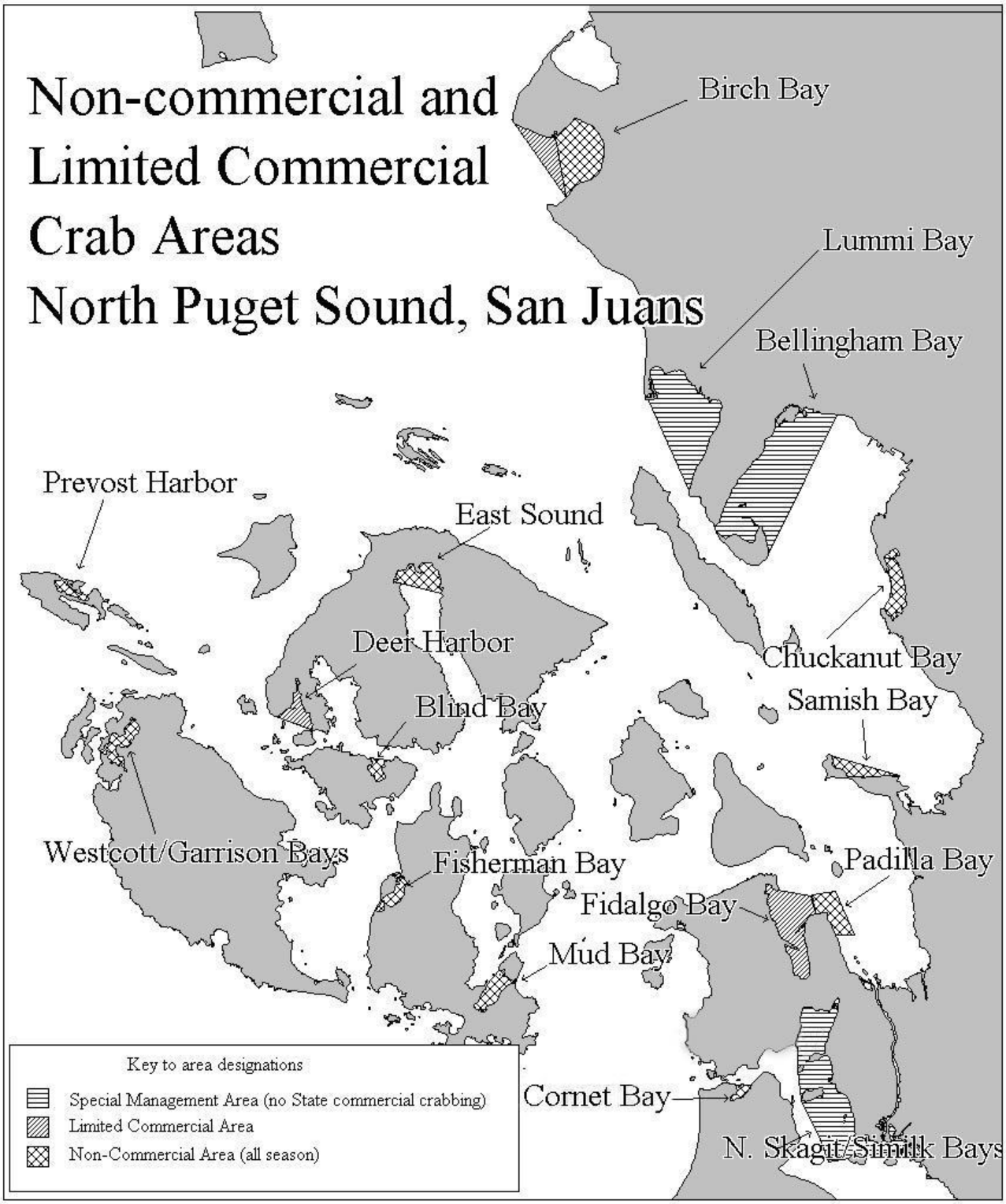

This map shows approximate boundaries only. Refer to the current regulations for exact boundary descriptions.

For current regulations check the Shellfish Hotline : (360) 796-4601 ext. 320

Effective for the **2012/2013** season

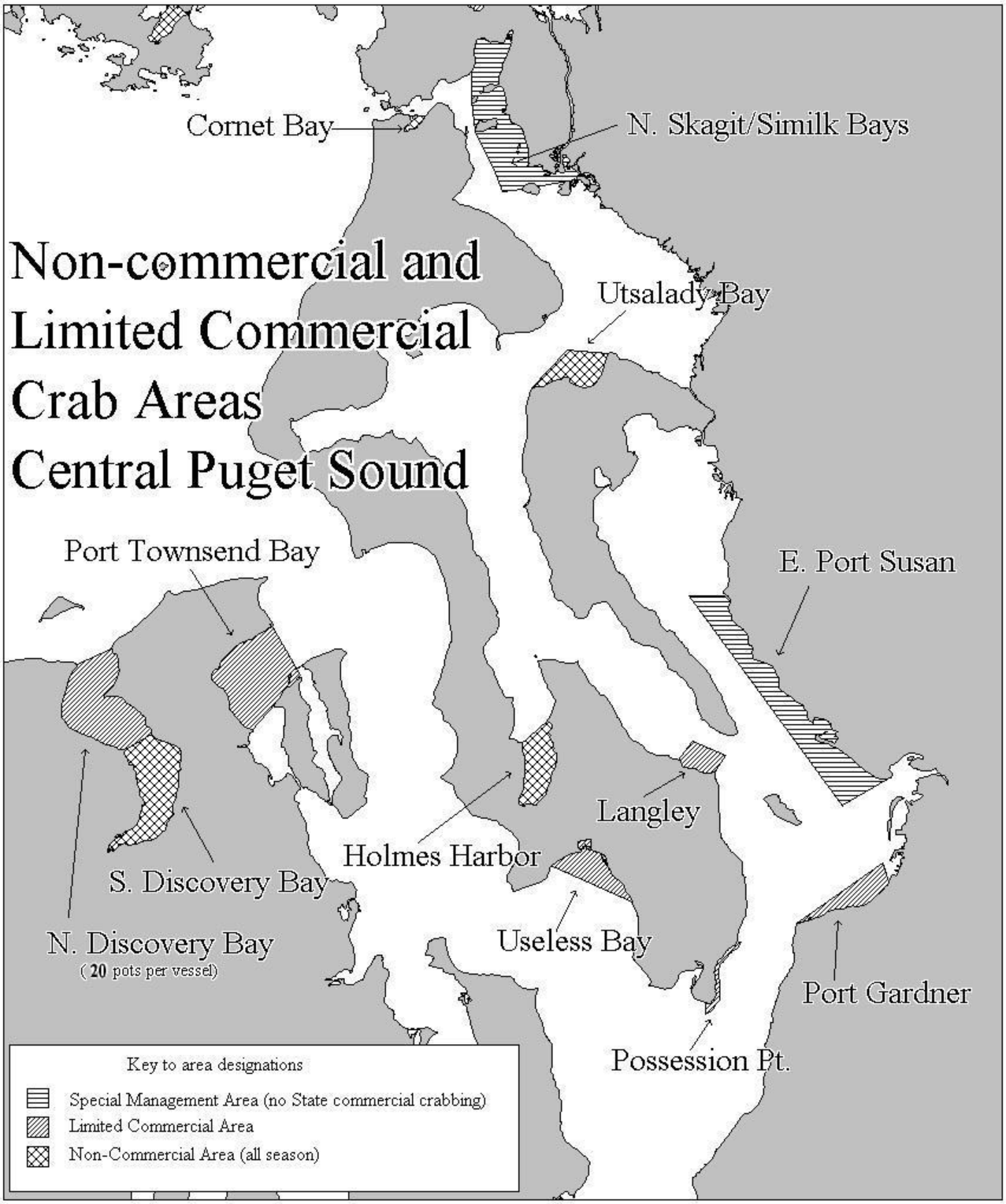

This map shows approximate boundaries only. Refer to the current regulations for exact boundary descriptions.

For current regulations check the Shellfish Hotline : (360) 796-4601 ext. 320

Effective for the **2012/2013** season

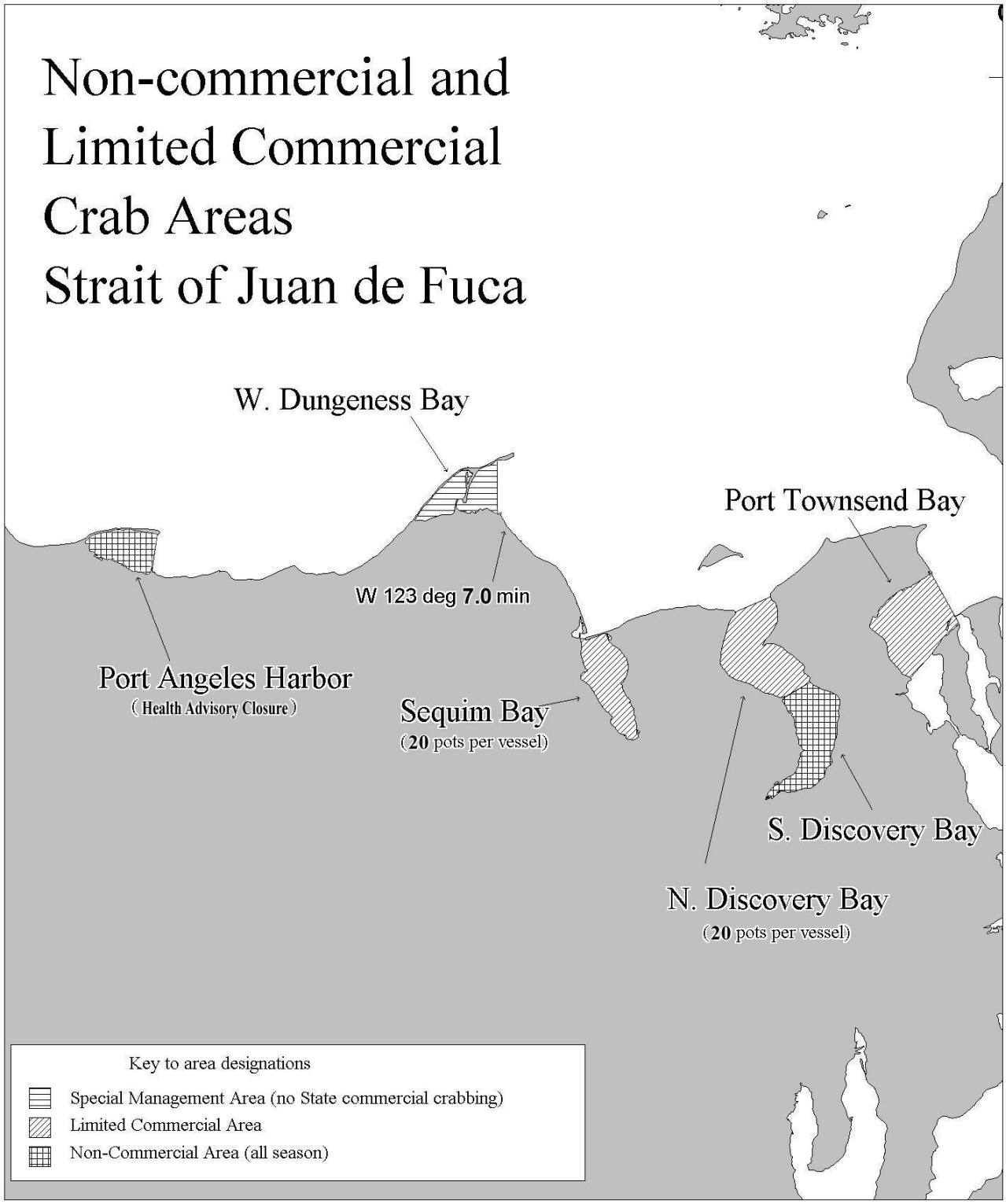

This map shows approximate boundaries only. Refer to the current regulations for exact boundary descriptions.

For current regulations check the Shellfish Hotline : (360) 796-4601 ext. 320

Effective for the **2012/2013** season

False Bay
Marine Preserve

WAC 220-16-440(1)

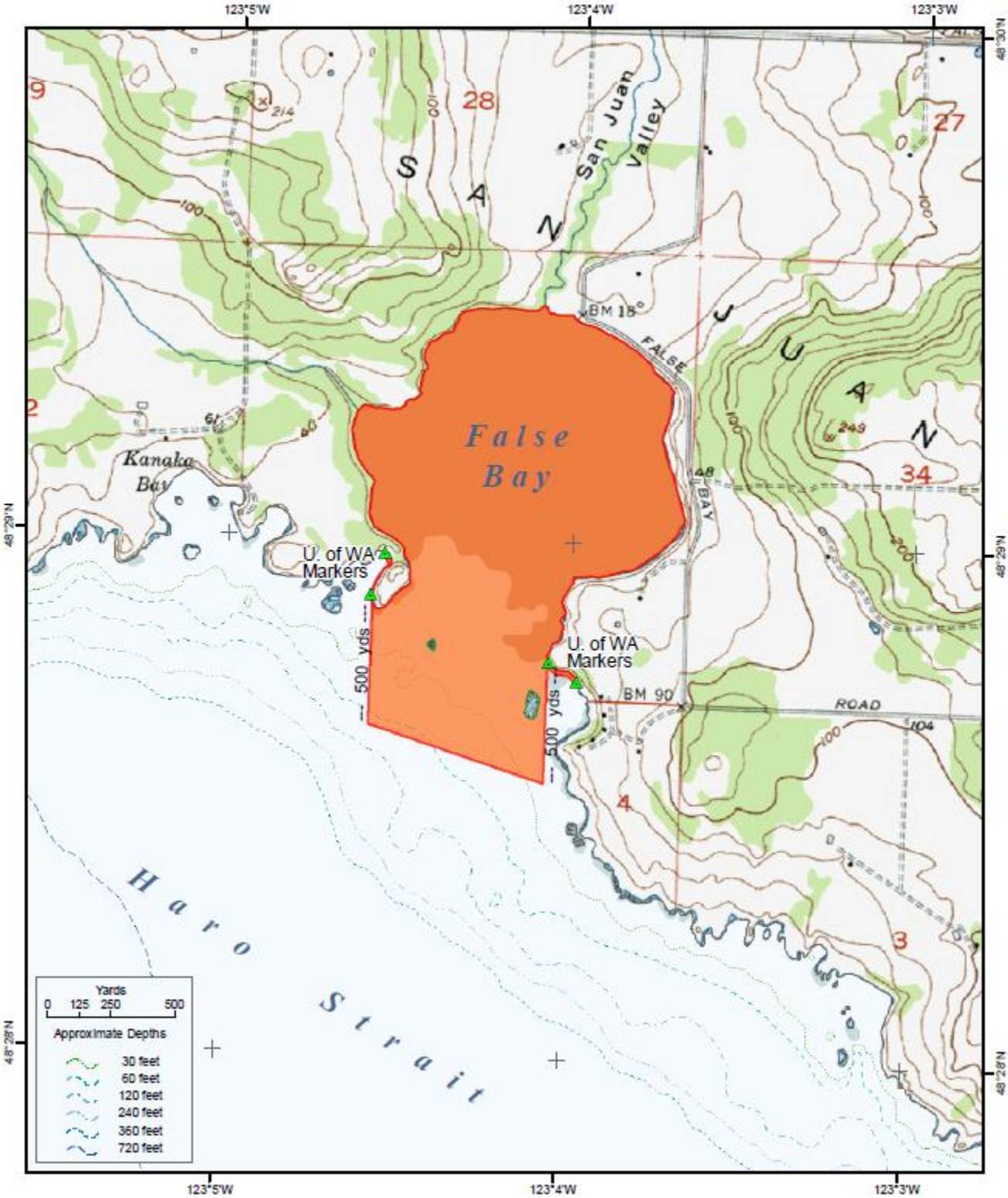

Friday Harbor
Marine Preserve

WAC 220-16-440(2)

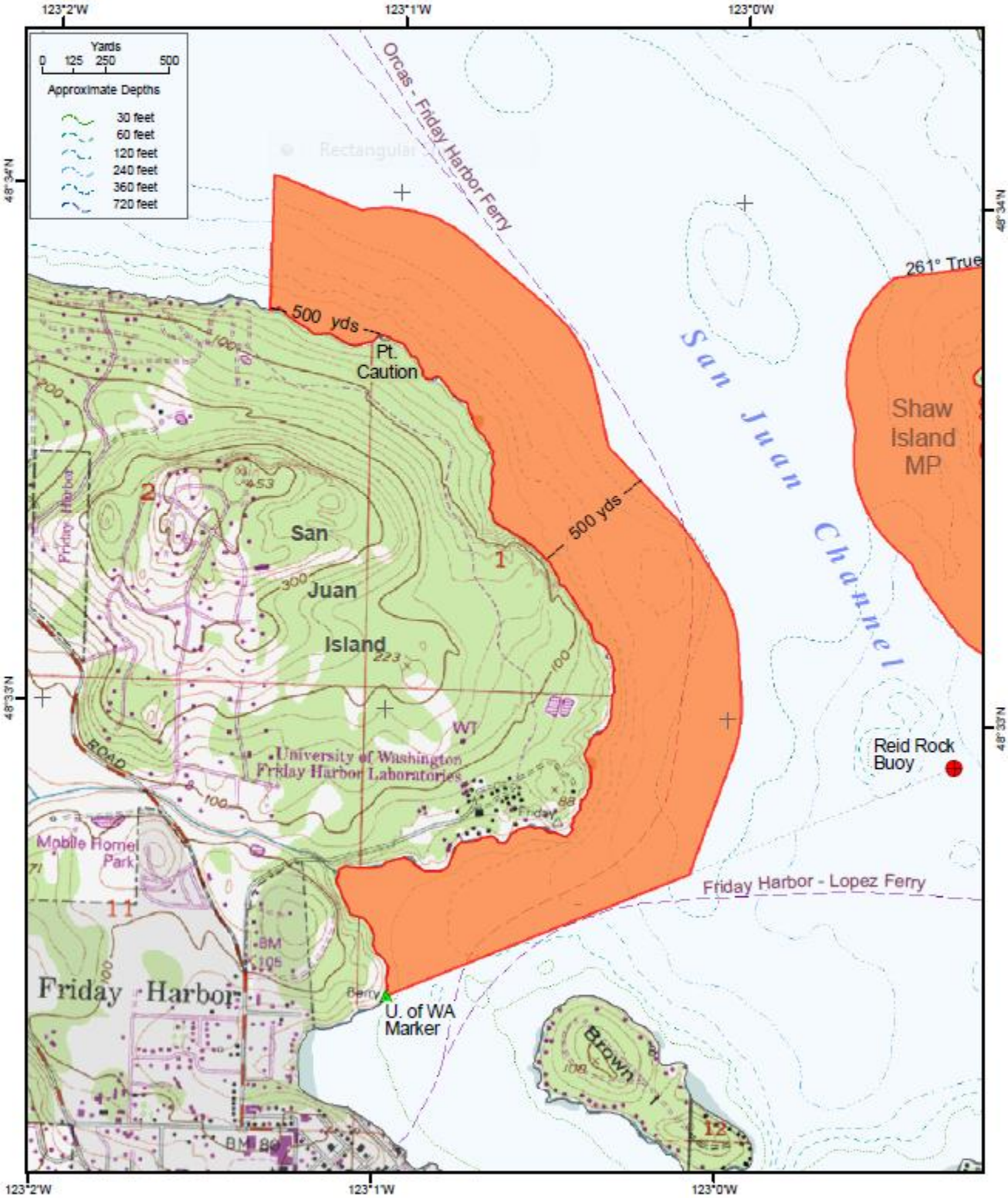

Argyle Lagoon
Marine Preserve

WAC 220-16-440(3)

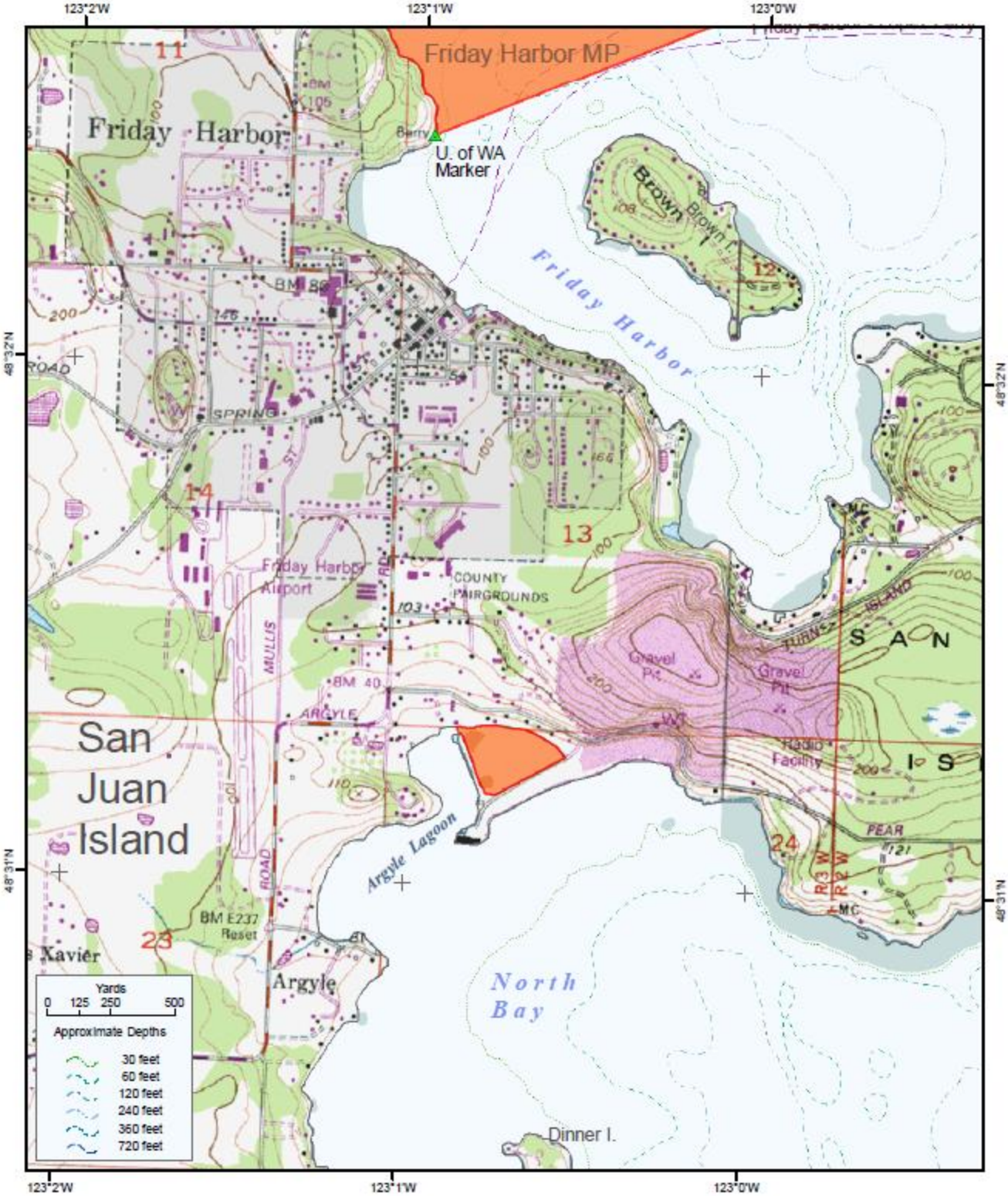

Yellow and Low Islands

Marine Preserve

WAC 220-16-440(4)

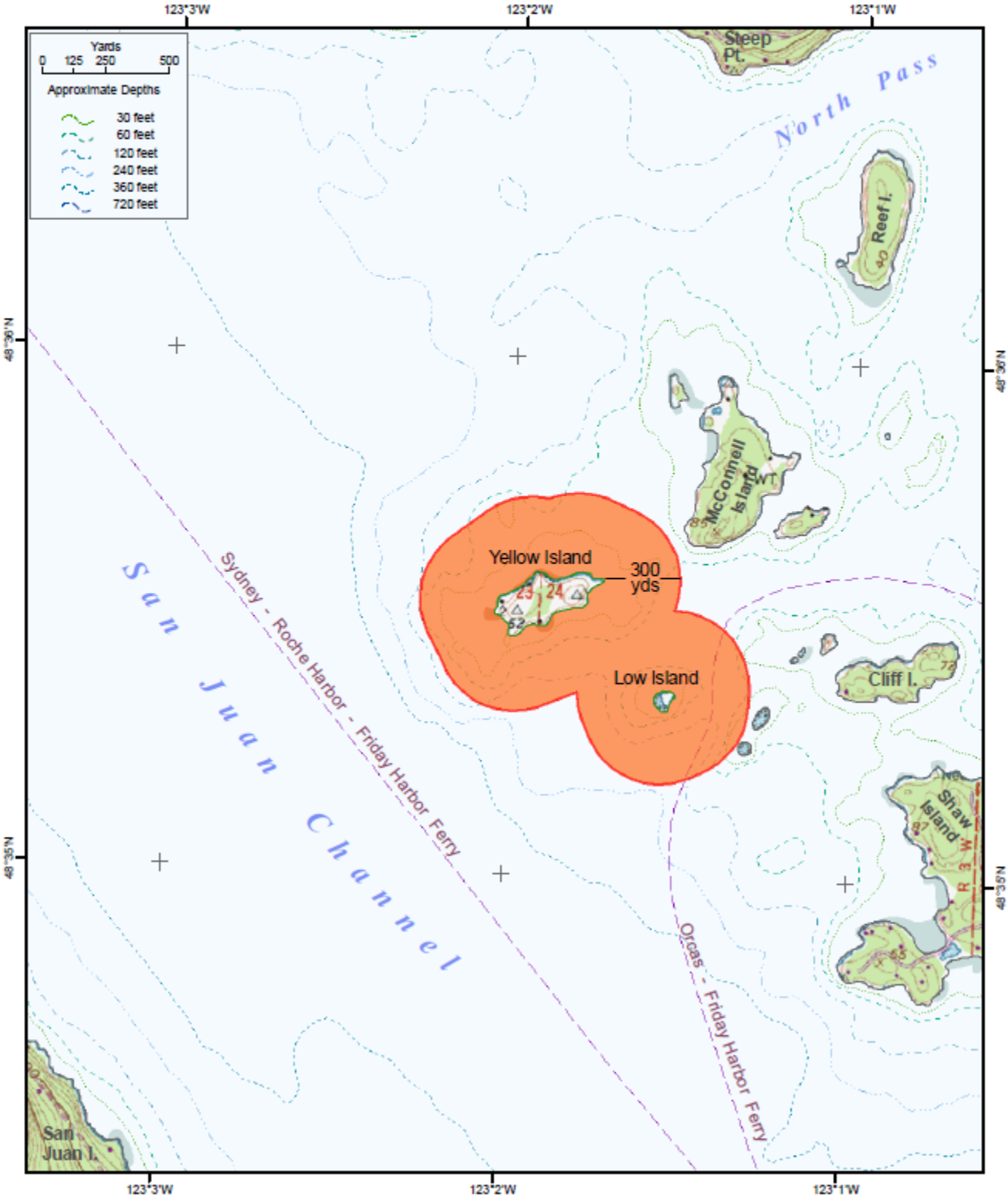

State of Washington
DEPARTMENT OF FISH AND WILDLIFE
Mailing Address: 600 Capitol Way N Olympia, WA 98501-1091 (360) 902-2222, TDD (360) 902-2207
Main Office Location: Natural Resources Building 1111 Washington Street SE Olympia, WA

Commercial Dungeness Crab Quick Reporting Form

Fax to WDFW Mill Creek Office at: (425) 338-1066
You can also send a PDF of this form to: crabreport@dfw.wa.gov

Dealer Name: _____ **Date:** _____

Dealer ID Number: _____ **Phone:** _____

Pounds Purchased:

Region 1 (Catch Areas 20A, 20B, 21A, 21B, 22A, and 22B) **TOTAL** _____

Region 2E (Catch Areas 24A, 24B, 24C, 24D, and 26AE) **TOTAL** _____

Region 2W (Catch Areas 25B, 25D, and 26AW) **TOTAL** _____

Region 3-1 (Catch Areas 23A and 23B) **TOTAL** _____

Region 3-2 (Catch Areas 23D, 25A, and 25E) **TOTAL** _____

Region 3-3 (Catch Areas 23C and 29) **TOTAL** _____