Game Reserves

For legal boundary descriptions, either click on the Game Reserve name or boundary area.

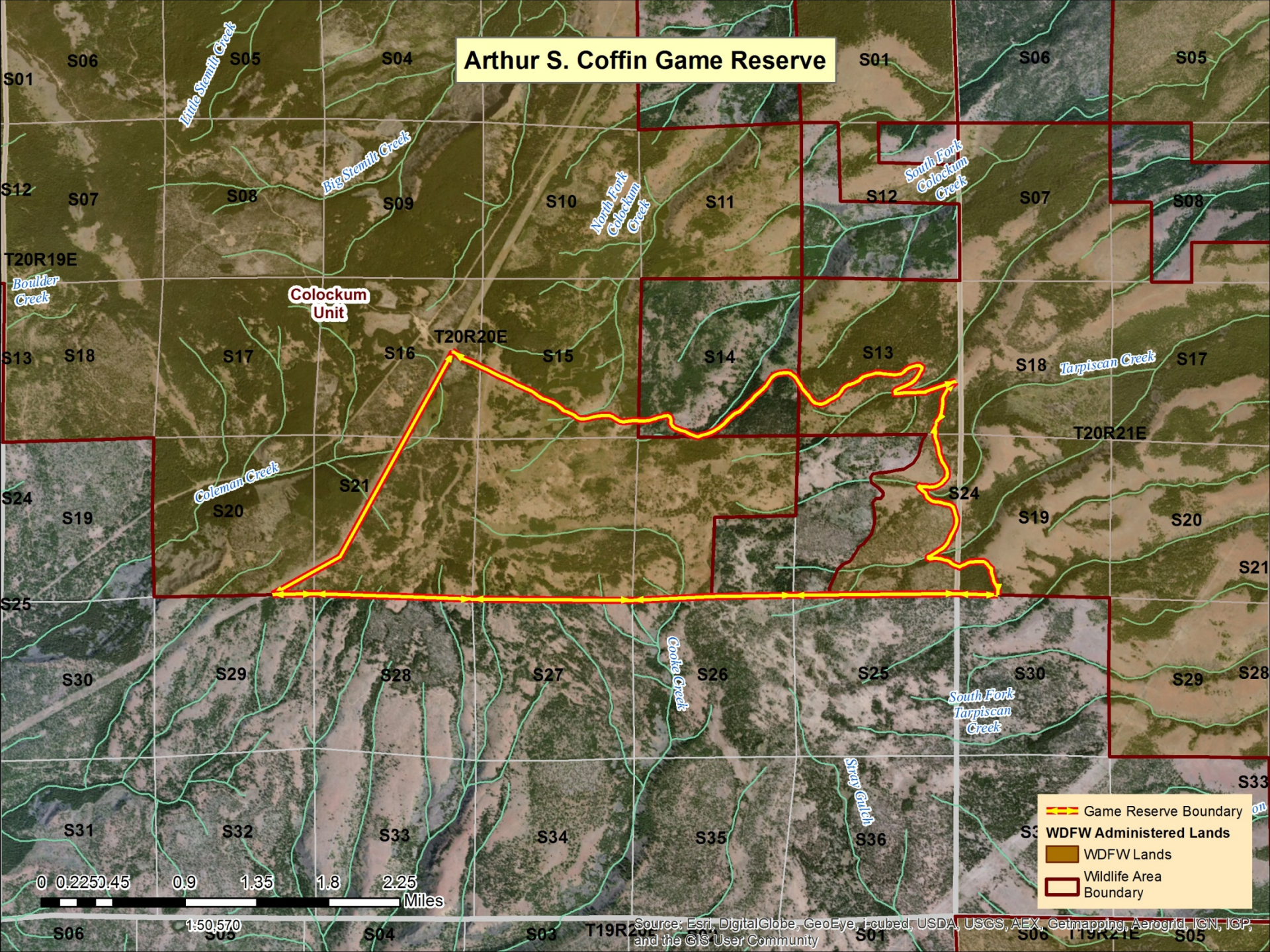
Arthur S. Coffin Game Reserve
Colockum Unit
T20R19E
T20R20E
T20R21E
Little Stemilt Creek
Big Stemilt Creek
North Fork Colockum Creek
South Fork Colockum Creek
Boulder Creek
Coleman Creek
Tarpiscan Creek
Cooke Creek
South Fork Tarpiscan Creek
Stray Gulch
S01
S04
S05
S06
S07
S08
S09
S10
S11
S12
S13
S14
S15
S16
S17
S18
S19
S20
S21
S24
S25
S26
S27
S28
S29
S30
S31
S32
S33
S34
S35
S36
0 0.225 0.45 0.9 1.35 1.8 2.25
Miles
1:50,570
Source: Esri, DigitalGlobe, GeoEye, i-cubed, USDA, USGS, AEX, Getmapping, Aerogrid, IGN, IGP, and the GIS User Community
Game Reserve Boundary
WDFW Administered Lands
WDFW Lands
Wildlife Area Boundary

Badger Island Game Reserve
T08R31E
S32
S33
S34
S04
S03
S02
S05
S05
S08
T07R31E
S08
Columbia River
S09
S10
S11
S08
0 0.075 0.15 0.3 0.45 0.6 0.75
Miles
1:18,060
S17
S16
S15
S14
Game Reserve Boundary
Source: Esri, DigitalGlobe, GeoEye, i-cubed, USDA, USGS, AEX, Getmapping, Aerogrid, IGN, IGP, and the GIS User Community

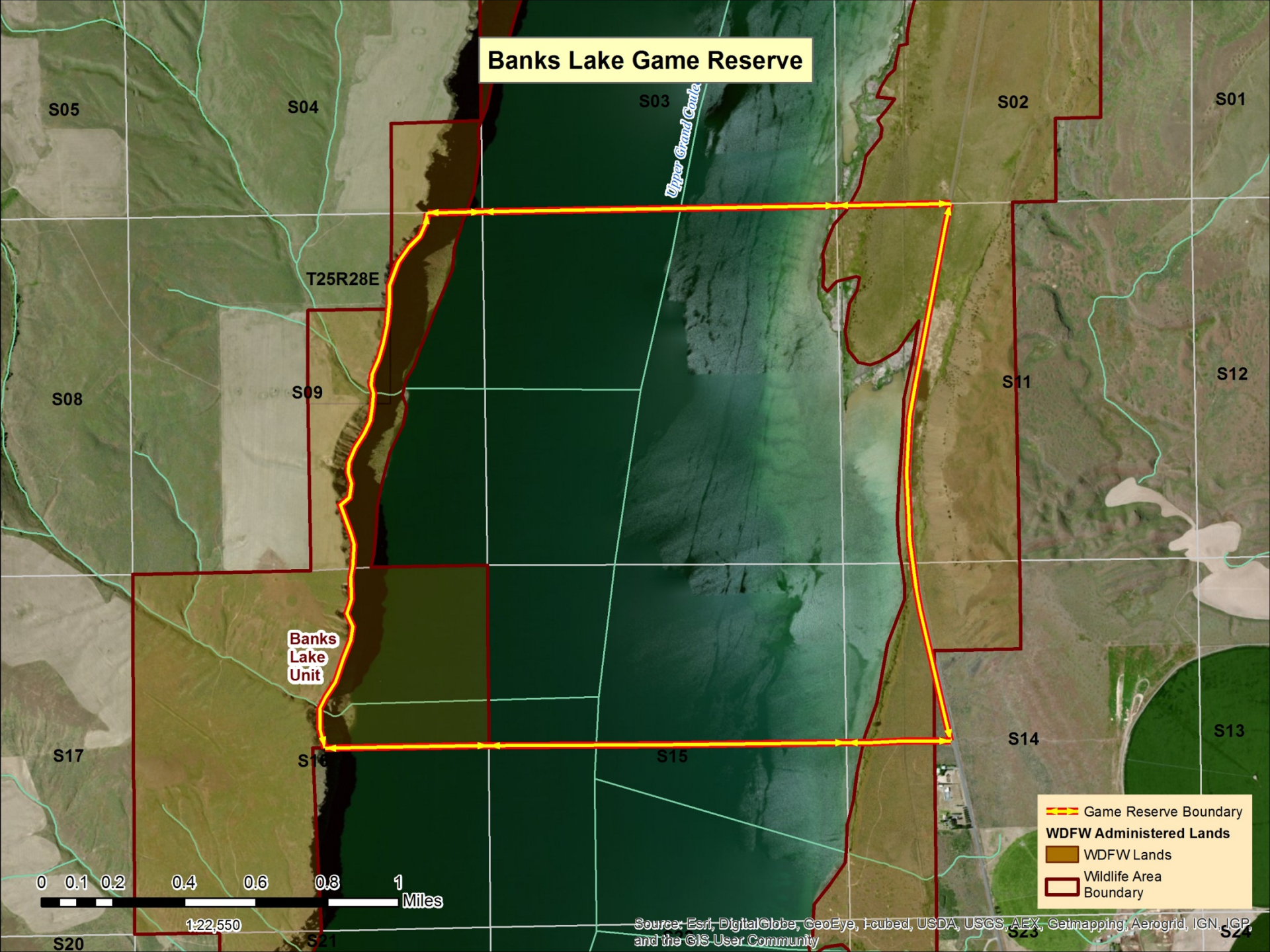
Banks Lake Game Reserve
S05
S04
S03
S02
S01
Upper Grand Coulee
T25R28E
S08
S09
S11
S12
Banks Lake Unit
S17
S16
S15
S14
S13
S20
S21
S23
S24
0 0.1 0.2 0.4 0.6 0.8 1 Miles
1:22,550
Source: Esri, DigitalGlobe, GeoEye, Earthstar Geographics, CNES/Airbus DS, USDA, USGS, AEX, Getmapping, Aerogrid, IGN, IGP, and the GIS User Community
Game Reserve Boundary
WDFW Administered Lands
WDFW Lands
Wildlife Area Boundary

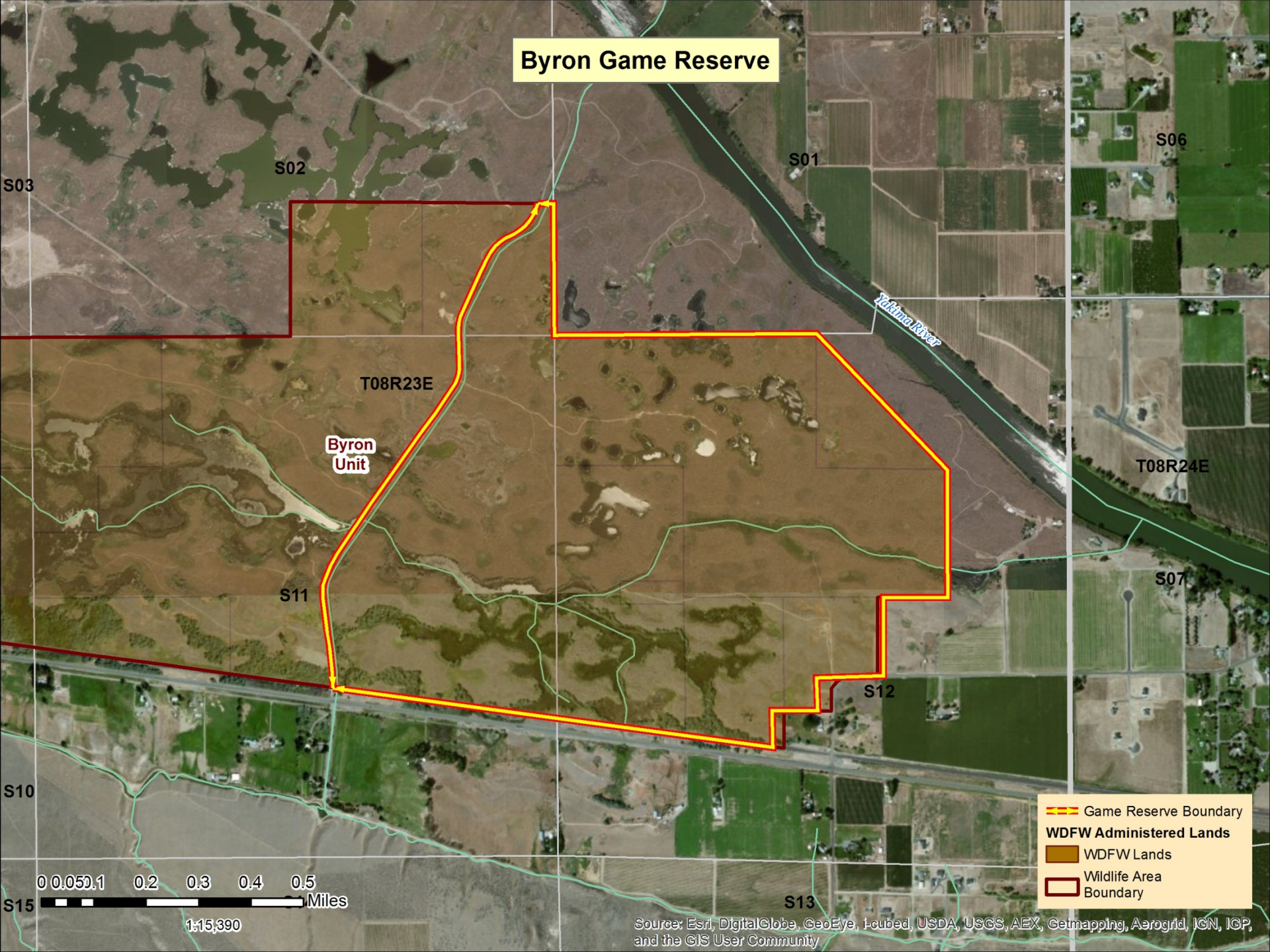
Byron Game Reserve
S01
S02
S03
S06
S07
S10
S11
S12
S13
S15
T08R23E
T08R24E
Byron Unit
Yakima River
Game Reserve Boundary
WDFW Administered Lands
WDFW Lands
Wildlife Area Boundary
0 0.05 0.1 0.2 0.3 0.4 0.5 Miles
1:15,390
Source: Esri, DigitalGlobe, GeoEye, i-cubed, USDA, USGS, AEX, Getmapping, Aerogrid, IGN, IGP, and the GIS User Community

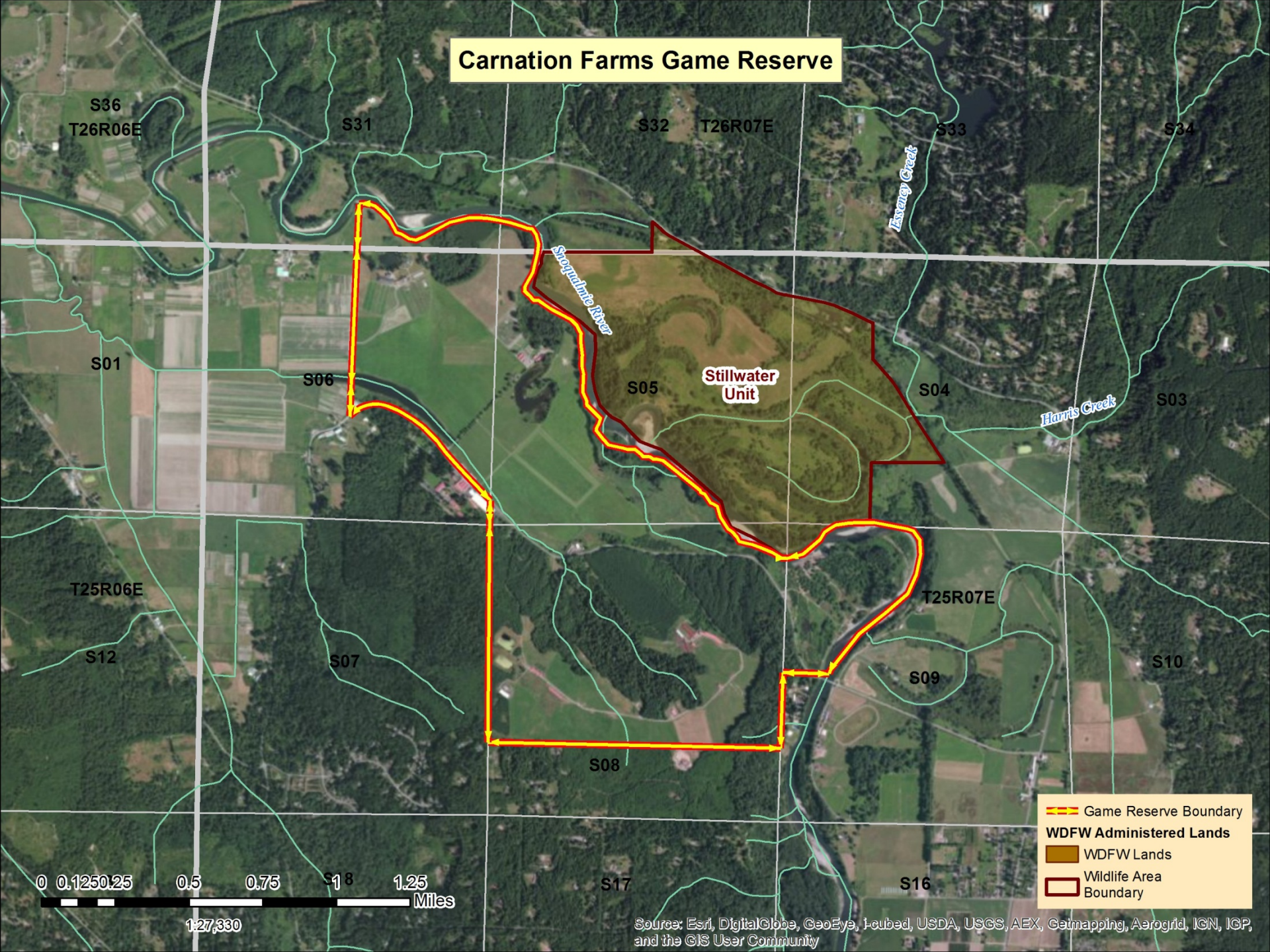
Carnation Farms Game Reserve
S36
T26R06E
S31
S32
T26R07E
S33
S34
Esveny Creek
Snoqualmie River
S01
S06
S05
Stillwater Unit
S04
Harris Creek
S03
T25R06E
T25R07E
S12
S07
S09
S10
S08
S18
S17
S16
0 0.125 0.25 0.5 0.75 1 1.25 Miles
1:27,330
Source: Esri, DigitalGlobe, GeoEye, i-cubed, USDA, USGS, AEX, Getmapping, Aerogrid, IGN, IGP, and the GIS User Community
Game Reserve Boundary
WDFW Administered Lands
WDFW Lands
Wildlife Area Boundary

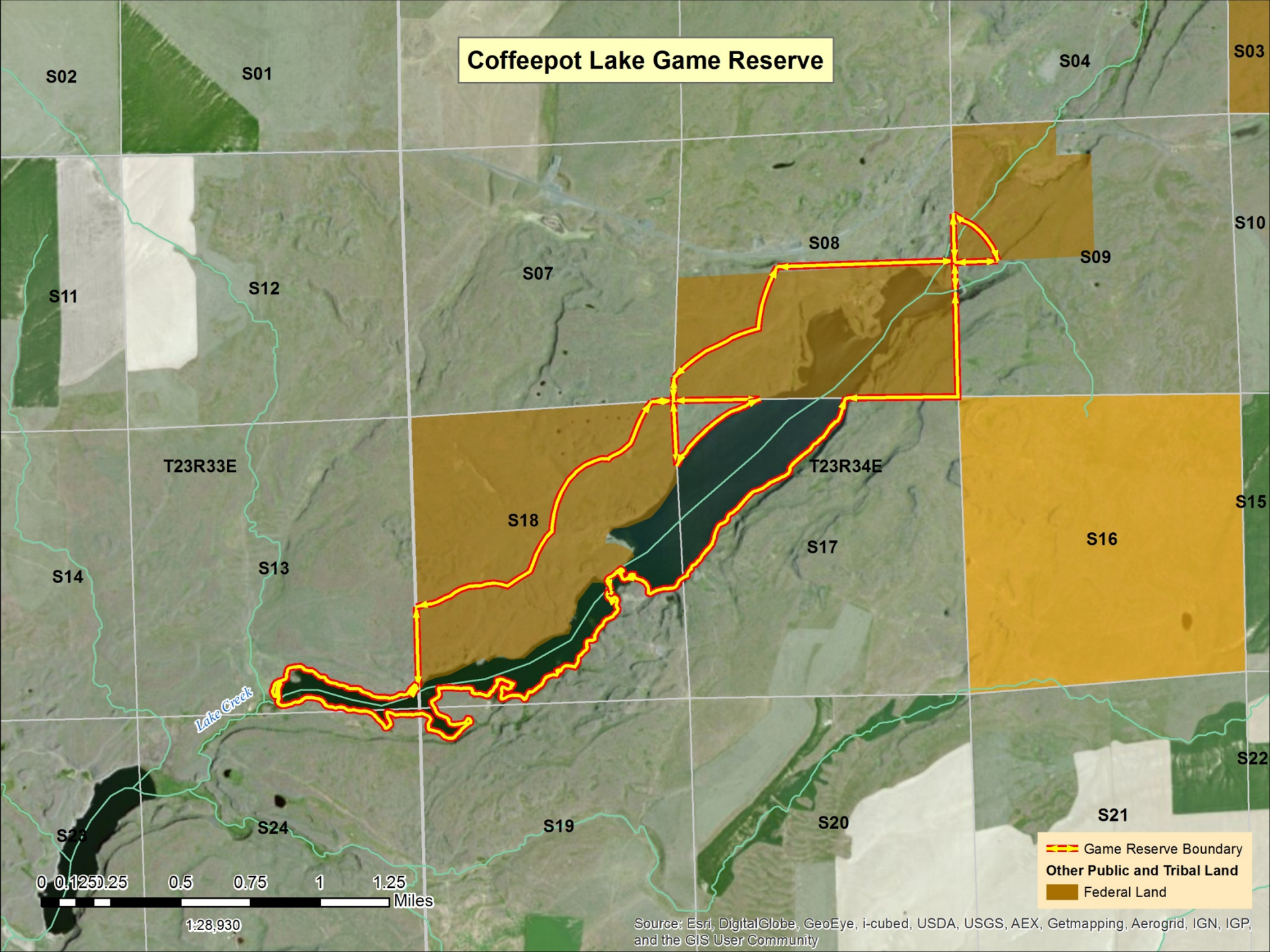
Coffeepot Lake Game Reserve
S02
S01
S04
S03
S10
S08
S09
S07
S12
S11
T23R33E
T23R34E
S18
S17
S16
S15
S14
S13
Lake Creek
S22
S24
S19
S20
S21
0 0.125 0.25 0.5 0.75 1 1.25
Miles
1:28,930
Game Reserve Boundary
Other Public and Tribal Land
Federal Land
Source: Esri, DigitalGlobe, GeoEye, i-cubed, USDA, USGS, AEX, Getmapping, Aerogrid, IGN, IGP, and the GIS User Community

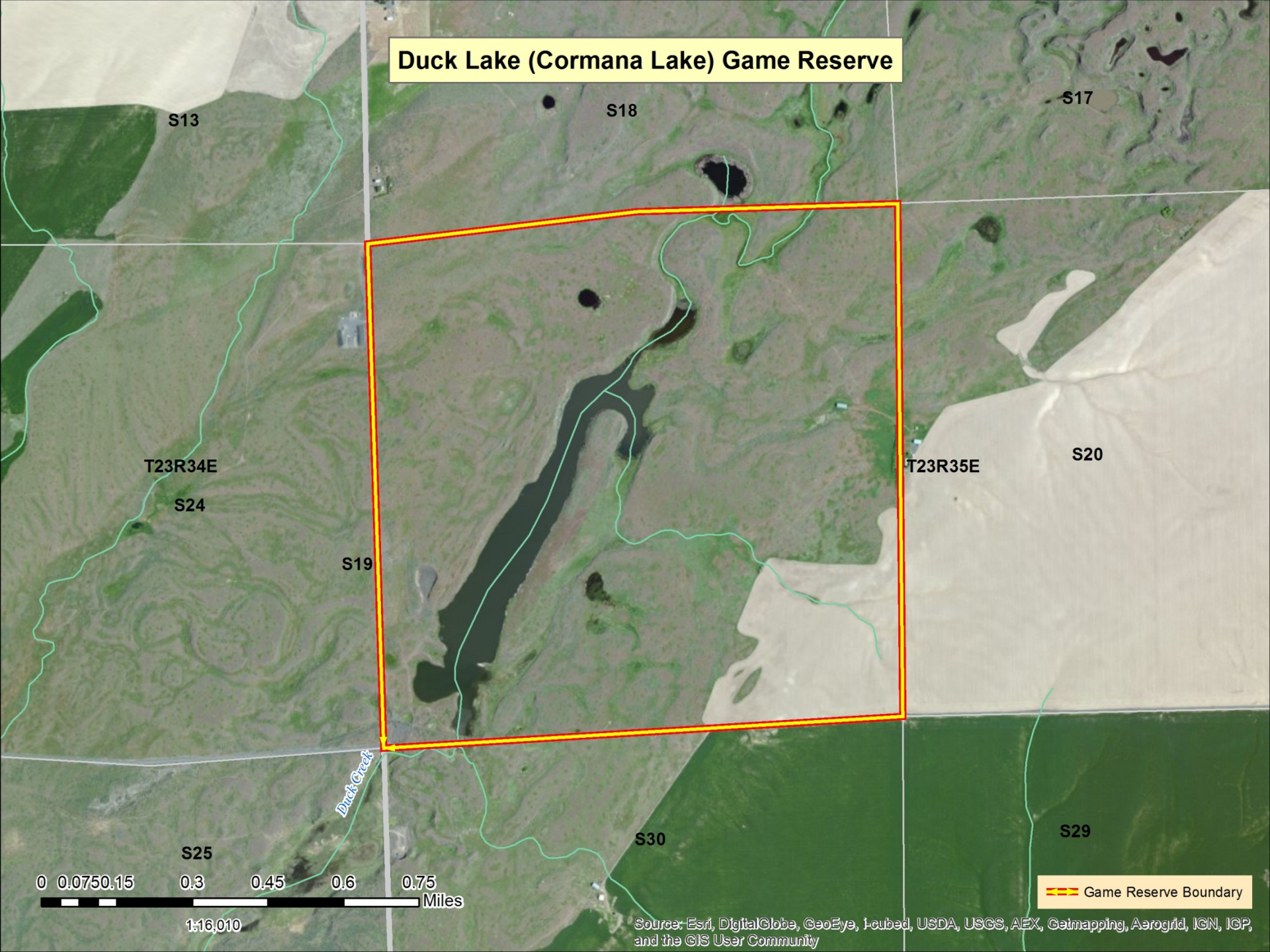
Duck Lake (Cormana Lake) Game Reserve
S13
S18
S17
T23R34E
S24
S19
T23R35E
S20
Duck Creek
S25
S30
S29
0 0.0750.15 0.3 0.45 0.6 0.75
Miles
1:16,010
Game Reserve Boundary
Source: Esri, DigitalGlobe, GeoEye, i-cubed, USDA, USGS, AEX, Getmapping, Aerogrid, IGN, IGP, and the GIS User Community

Fir Island Farm Game Reserve
Hall Slough
S16
S15
S14
Browns Slough
Fir Island Farms Reserve Unit
T33R03E
Dry Slough
S21
S22
S23
S27
Skagit Bay Estuary Unit
Game Reserve Boundary
WDFW Administered Lands
WDFW Lands
Wildlife Area Boundary
0 0.050.1 0.2 0.3 0.4 0.5
Miles
1:13,620
Source: Esri, DigitalGlobe, GeoEye, Pcubed, USDA, USGS, AEX, Getmapping, Aerogrid, IGN, IGP, and the GIS User Community

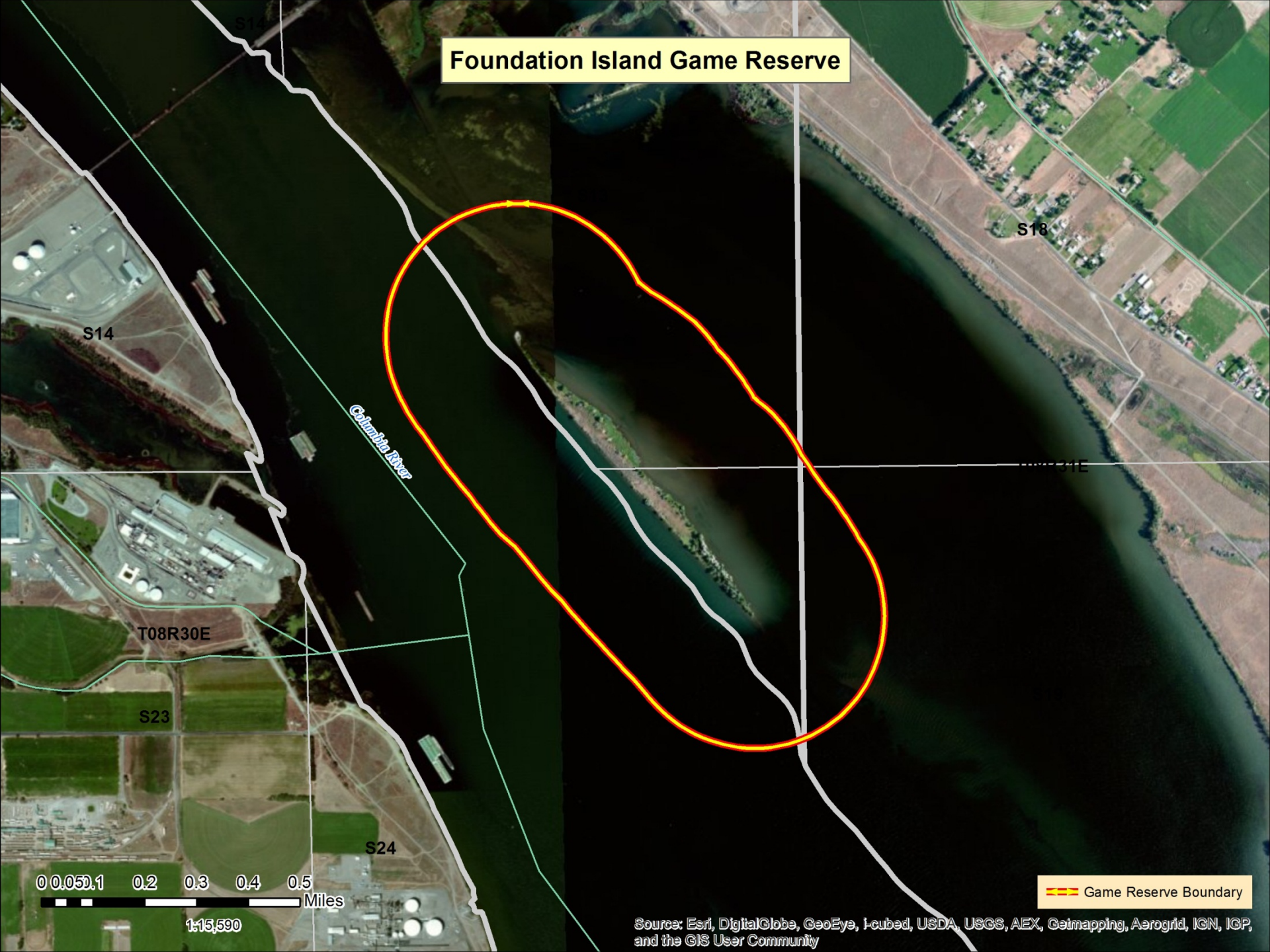
Foundation Island Game Reserve
S14
S18
S14
Columbia River
T08R30E
S23
S24
0 0.05 0.1 0.2 0.3 0.4 0.5
Miles
1:15,590
Game Reserve Boundary
Source: Esri, DigitalGlobe, GeoEye, i-cubed, USDA, USGS, AEX, Getmapping, Aerogrid, IGN, IGP, and the GIS User Community

Frenchmen Hills Game Reserve

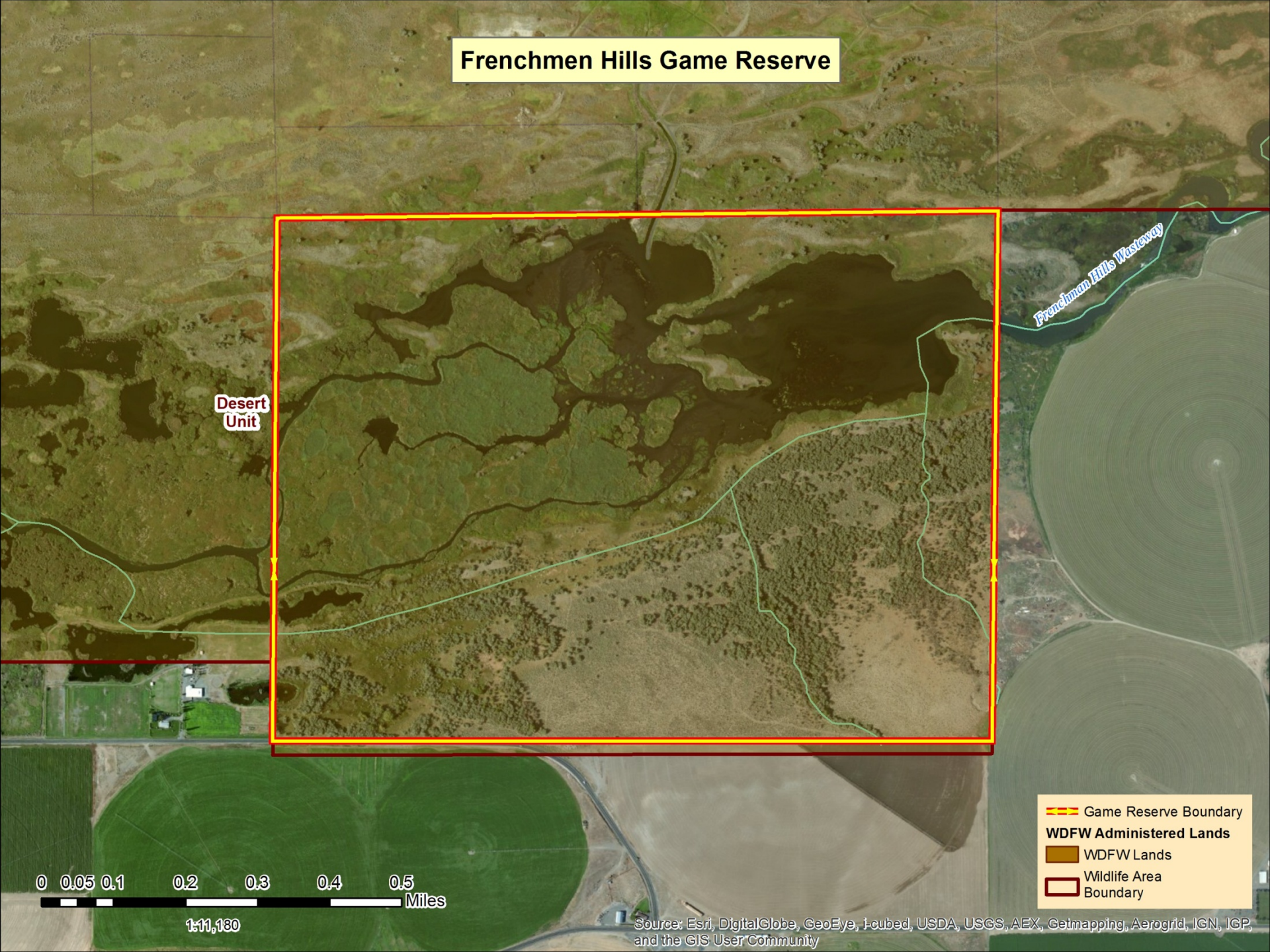

Grimes Lake Game Reserve
Chester Butte Unit
Long Canyon
Moses Coulee
0 0.1250.25 0.5 0.75 1 1.25
Miles
1:26,680
Game Reserve Boundary
Source: Esri, DigitalGlobe, GeoEye, i-cubed, USDA, USGS, AEX, Getmapping, Aerogrid, IGN, IGP, and the GIS User Community

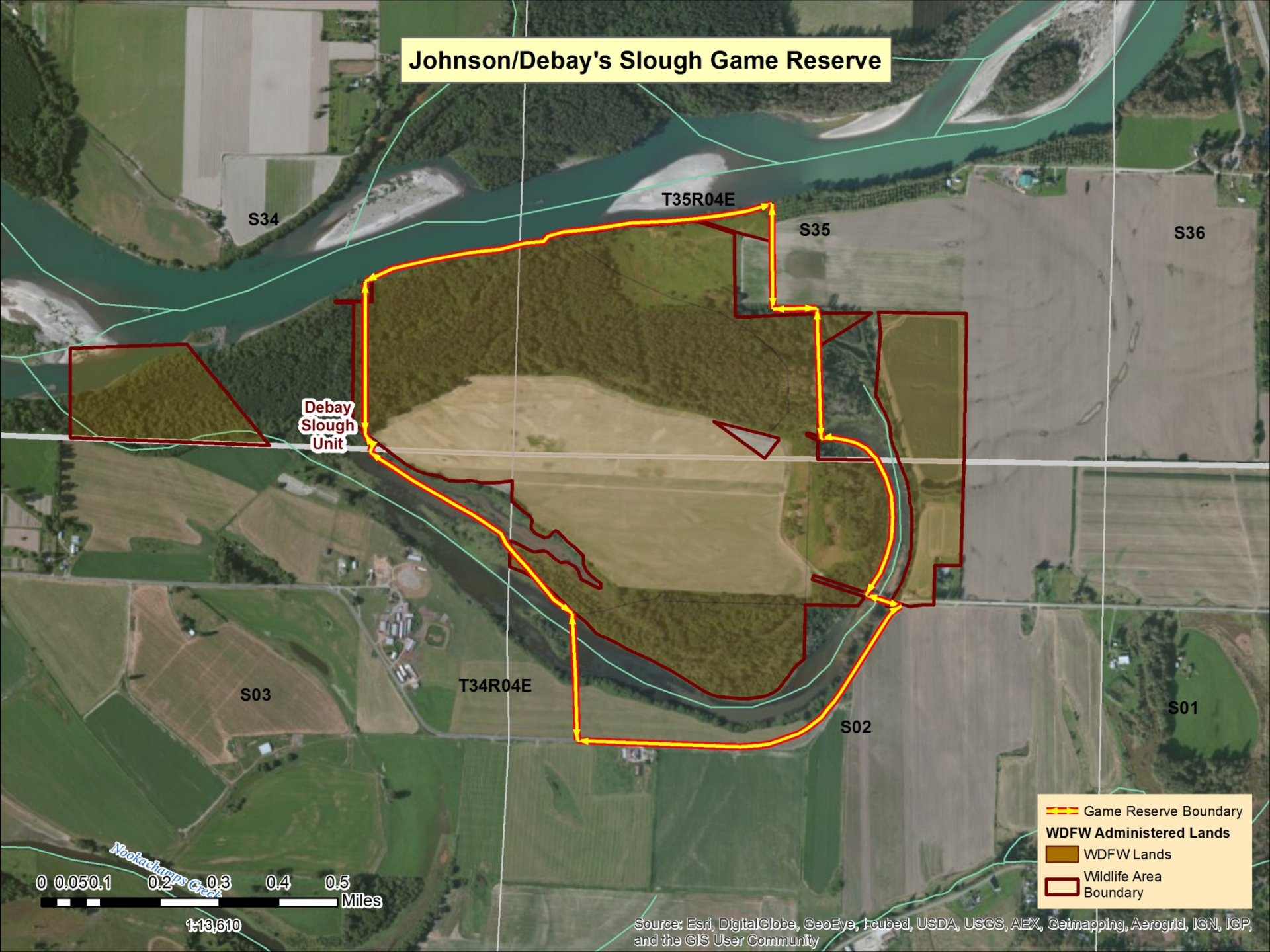
Johnson/Debay's Slough Game Reserve
T35R04E
S34
S35
S36
Debay Slough Unit
S03
T34R04E
S02
S01
Nookachamps Creek
0 0.050.1 0.2 0.3 0.4 0.5
Miles
1:13,610
Game Reserve Boundary
WDFW Administered Lands
WDFW Lands
Wildlife Area Boundary
Source: Esri, DigitalGlobe, GeoEye, Earthstar Geographics, CNES/Airbus DS, USDA, USGS, AEX, Getmapping, Aerogrid, IGN, IGP, and the GIS User Community

Lake Terrell Game Reserve
Terrell Creek
Lake Terrell Unit
Game Reserve Boundary
WDFW Administered Lands
WDFW Lands
Wildlife Area Boundary
0 0.050.1 0.2 0.3 0.4 0.5
Miles
1:14,040
Source: Esri, DigitalGlobe, GeoEye, i-cubed, USDA, USGS, AEX, Getmapping, Aerogrid, IGN, IGP, and the GIS User Community

Lewis County Game Farm Reserve
Chehalis River
Scammon Creek
Game Reserve Boundary
WDFW Administered Lands
WDFW Lands
0 0.05 0.1 0.2 0.3 0.4 0.5
Miles
1:10,790
Source: Esri, DigitalGlobe, GeoEye, i-cubed, USDA, USGS, AEX, Getmapping, Aerogrid, IGN, IGP, and the GIS User Community

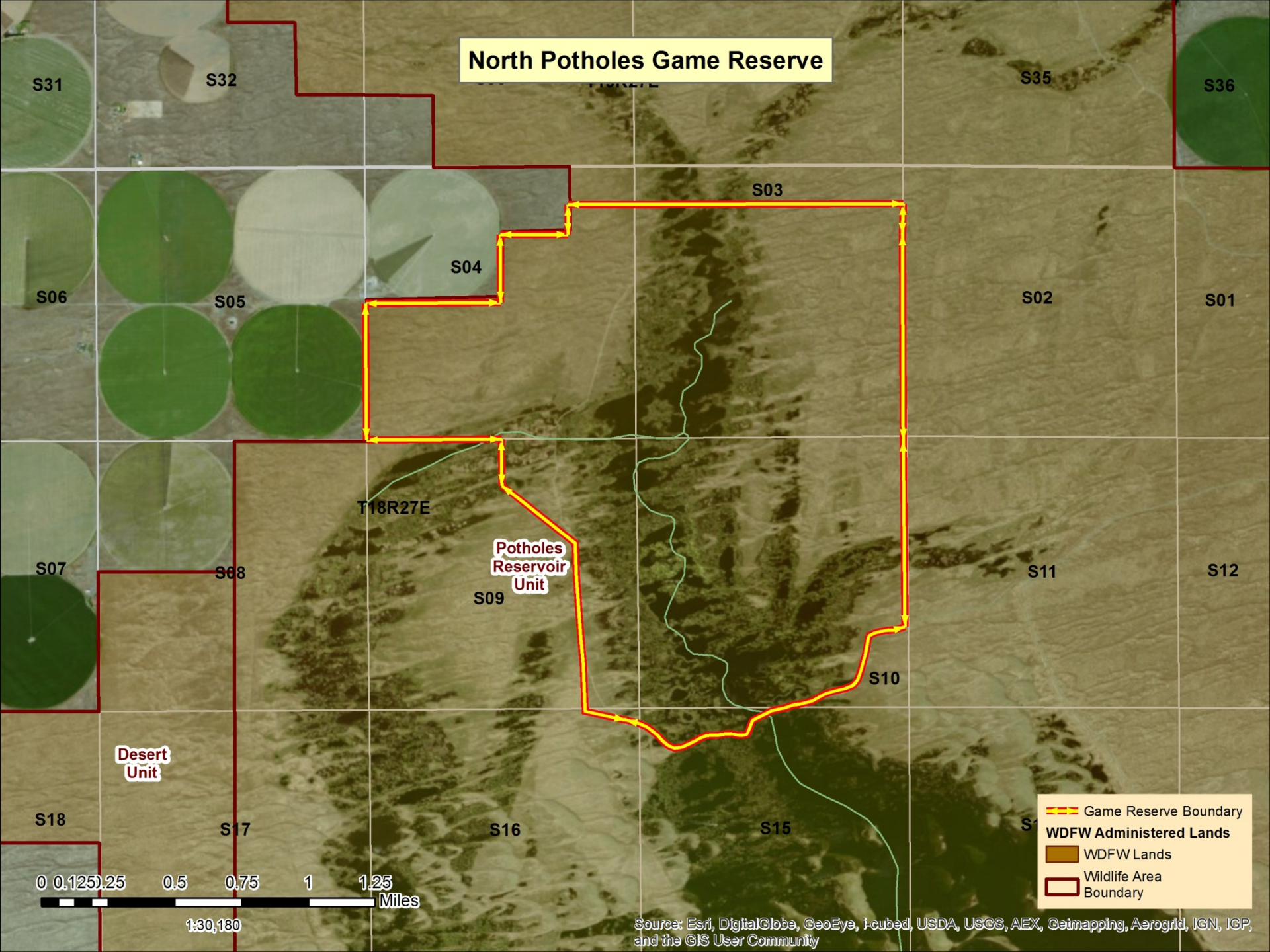
North Potholes Game Reserve
S31
S32
S35
S36
S03
S04
S06
S05
S02
S01
T18R27E
Potholes Reservoir Unit
S07
S08
S09
S11
S12
S10
Desert Unit
S18
S17
S16
S15
0 0.125 0.25 0.5 0.75 1 1.25
Miles
1:30,180
Game Reserve Boundary
WDFW Administered Lands
WDFW Lands
Wildlife Area Boundary
Source: Esri, DigitalGlobe, GeoEye, i-cubed, USDA, USGS, AEX, Getmapping, Aerogrid, IGN, IGP, and the GIS User Community

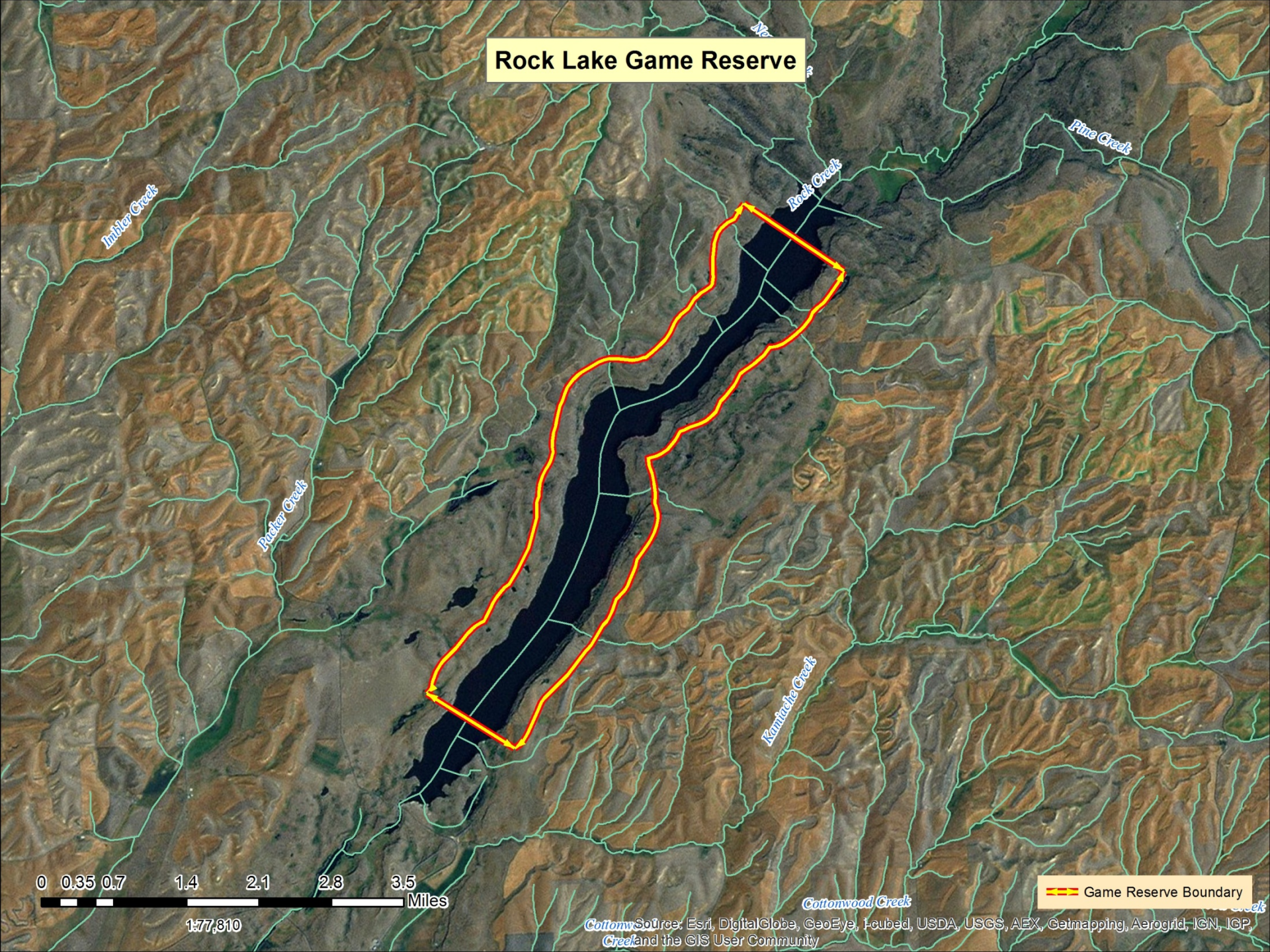
Rock Lake Game Reserve
Imbler Creek
Rock Creek
Pine Creek
Packer Creek
Kamiache Creek
Cottonwood Creek
0 0.35 0.7 1.4 2.1 2.8 3.5
Miles
1:77,810
Game Reserve Boundary
Source: Esri, DigitalGlobe, GeoEye, i-cubed, USDA, USGS, AEX, Getmapping, Aerogrid, IGN, IGP, and the GIS User Community

Skagit Delta Game Reserve
Headquarters (Skagit) Unit
Island Unit
Skagit Bay Estuary Unit
Wiley Slough
Freshwater Slough
Deepwater Slough
Old River
Brandstedt Slough
South Fork Skagit River
Steamboat Slough
Boom Slough
Game Reserve Boundary
WDFW Administered Lands
WDFW Lands
Wildlife Area Boundary
0 0.05 0.1 0.2 0.3 0.4 0.5
Miles
1:14,830
Source: Esri, DigitalGlobe, GeoEye, i-cubed, USDA, USGS, AEX, Getmapping, Aerogrid, IGN, IGP, and the GIS User Community

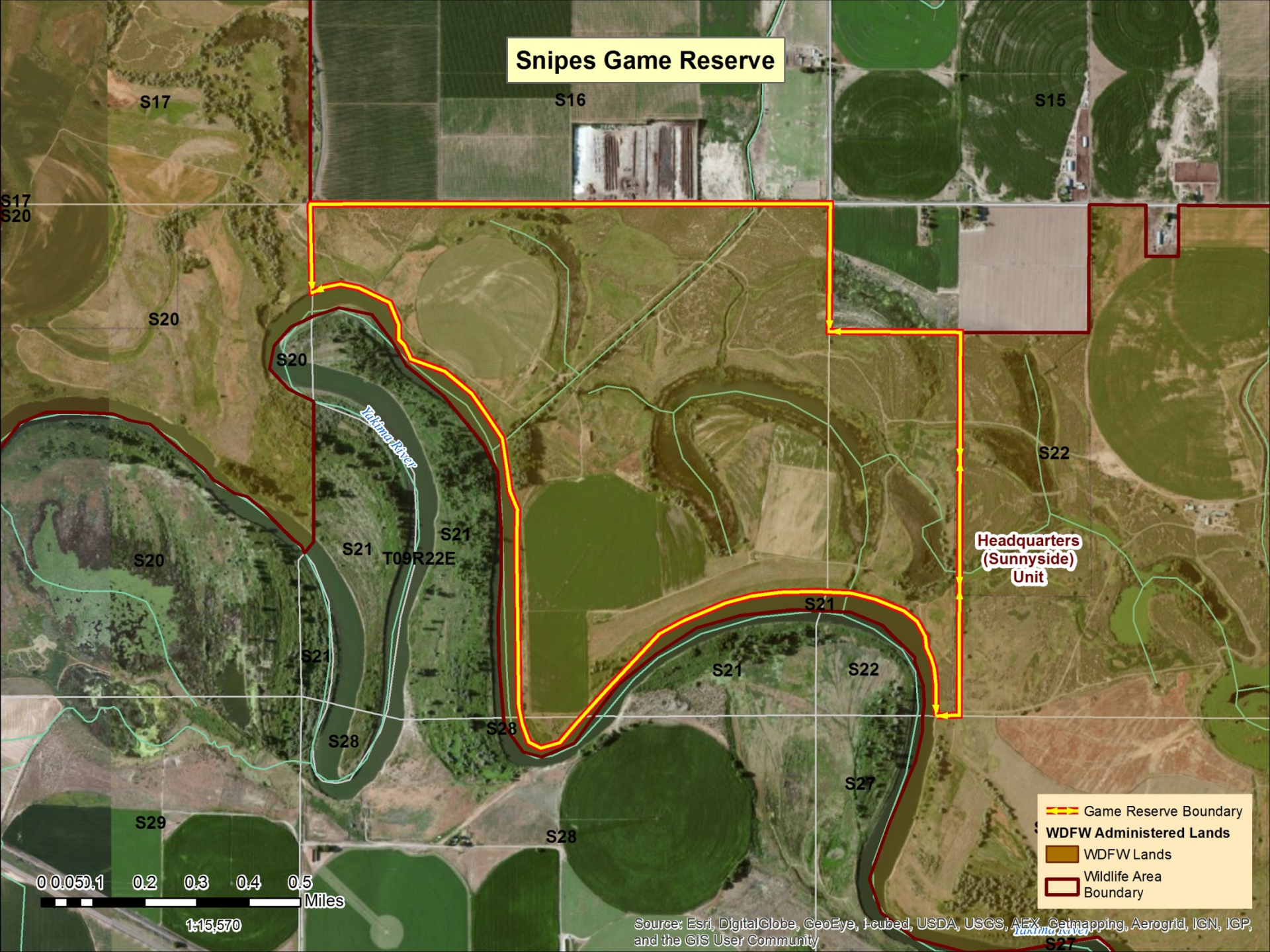
Snipes Game Reserve
S17
S16
S15
S17
S20
S20
S20
S20
Yakima River
S21
S21
T09R22E
S20
S22
Headquarters
(Sunnyside)
Unit
S21
S21
S21
S22
S28
S28
S27
S29
S28
0 0.05 0.1 0.2 0.3 0.4 0.5
Miles
1:15,570
Game Reserve Boundary
WDFW Administered Lands
WDFW Lands
Wildlife Area
Boundary
Source: Esri, DigitalGlobe, GeoEye, i-cubed, USDA, USGS, AEX, Getmapping, Aerogrid, IGN, IGP, and the GIS User Community

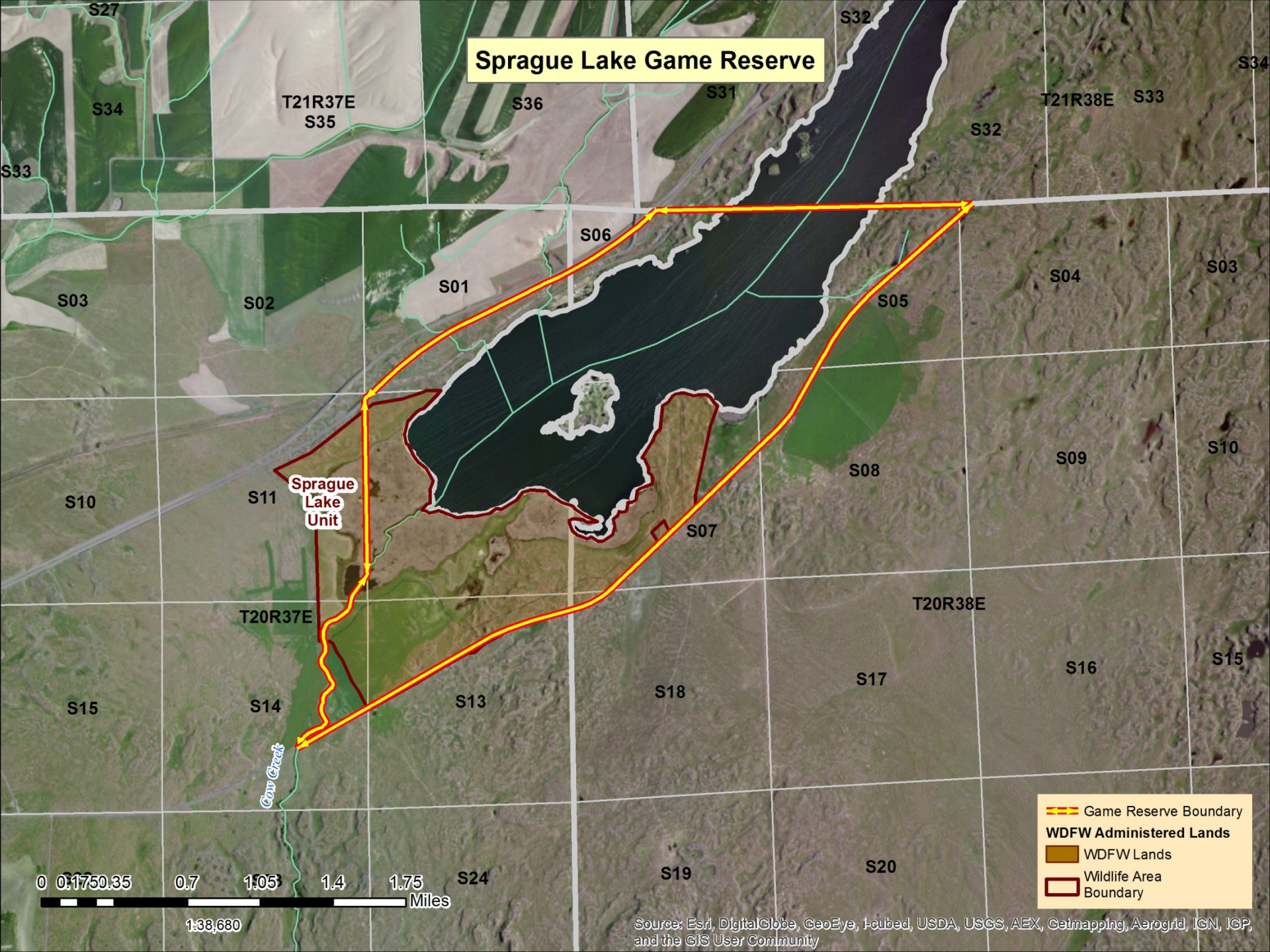
Sprague Lake Game Reserve
S27
S34
T21R37E
S35
S36
S31
S32
T21R38E
S33
S34
S33
S32
S06
S01
S03
S02
S04
S05
S03
Sprague
Lake
Unit
S10
S11
S08
S09
S10
S07
T20R37E
T20R38E
S15
S14
S13
S18
S17
S16
S15
Cow Creek
S24
S19
S20
0 0.175 0.35 0.7 1.05 1.4 1.75
Miles
1:38,680
Game Reserve Boundary
WDFW Administered Lands
WDFW Lands
Wildlife Area Boundary
Source: Esri, DigitalGlobe, GeoEye, i-cubed, USDA, USGS, AEX, Getmapping, Aerogrid, IGN, IGP, and the GIS User Community

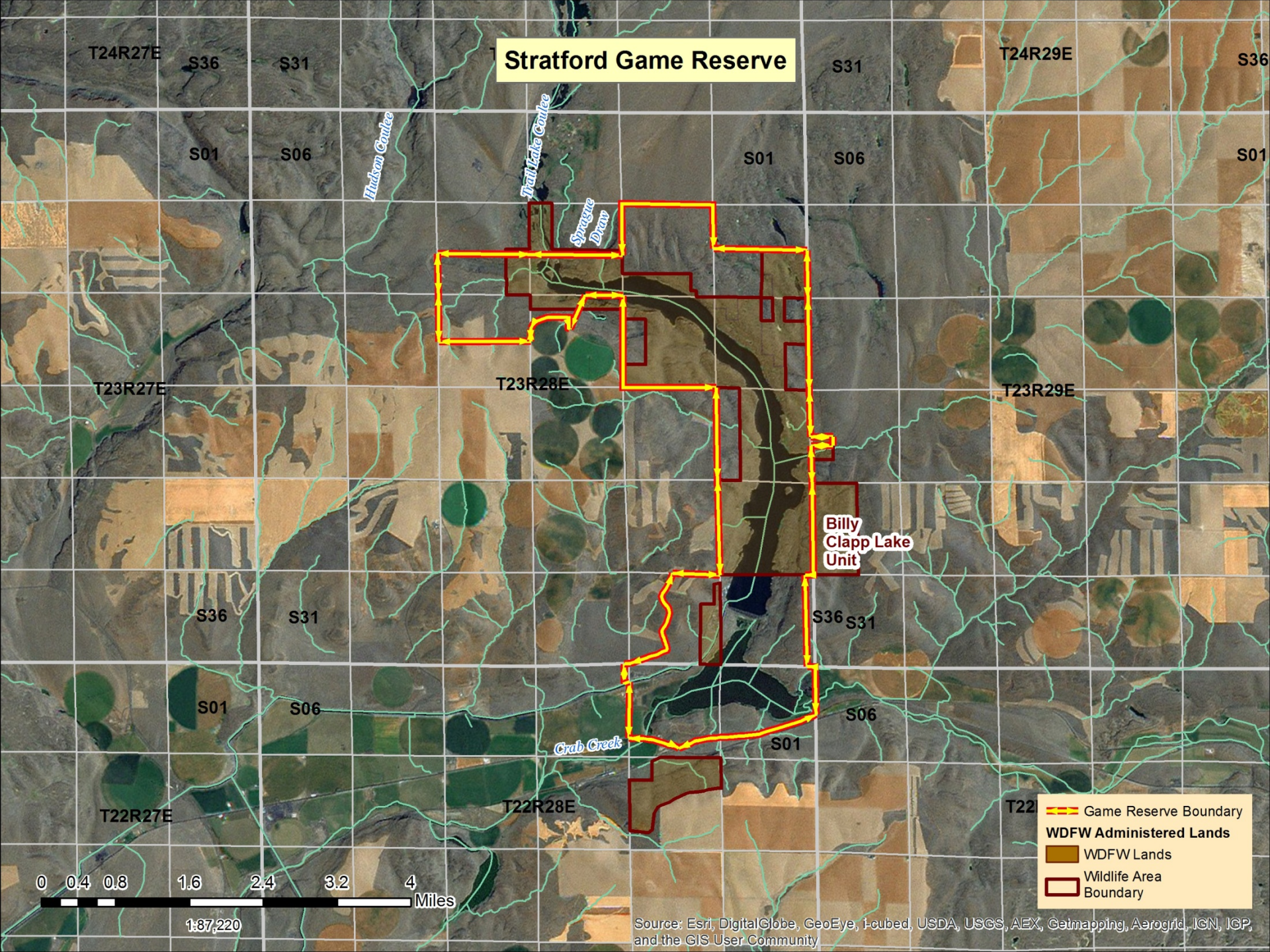
Stratford Game Reserve
T24R27E
S36
S31
T24R29E
S01
S06
Hudson Coulee
Trail Lake Coulee
Sprague Draw
T23R27E
T23R28E
T23R29E
Billy Clapp Lake Unit
Crab Creek
T22R27E
T22R28E
0 0.4 0.8 1.6 2.4 3.2 4 Miles
1:87,220
Game Reserve Boundary
WDFW Administered Lands
WDFW Lands
Wildlife Area Boundary
Source: Esri, DigitalGlobe, GeoEye, i-cubed, USDA, USGS, AEX, Getmapping, Aerogrid, IGN, IGP, and the GIS User Community

Swinomish Spit Game Reserve
S28
S27
S33
T35R02E
S34
S02
S02
S03
T34R02E
S02
S02
S11
S10
S11
S12
S01
S01
S06
S06
S06
T34R03E
S06
S07
S07
S07
S30
T35R03E
S31
South Padilla Bay Unit
Game Reserve Boundary
0 0.1 0.2 0.4 0.6 0.8 1 Miles
1:22,990
Source: Esri, DigitalGlobe, GeoEye, i-cubed, USDA, USGS, AEX, Getmapping, Aerogrid, IGN, IGP, and the GIS User Community

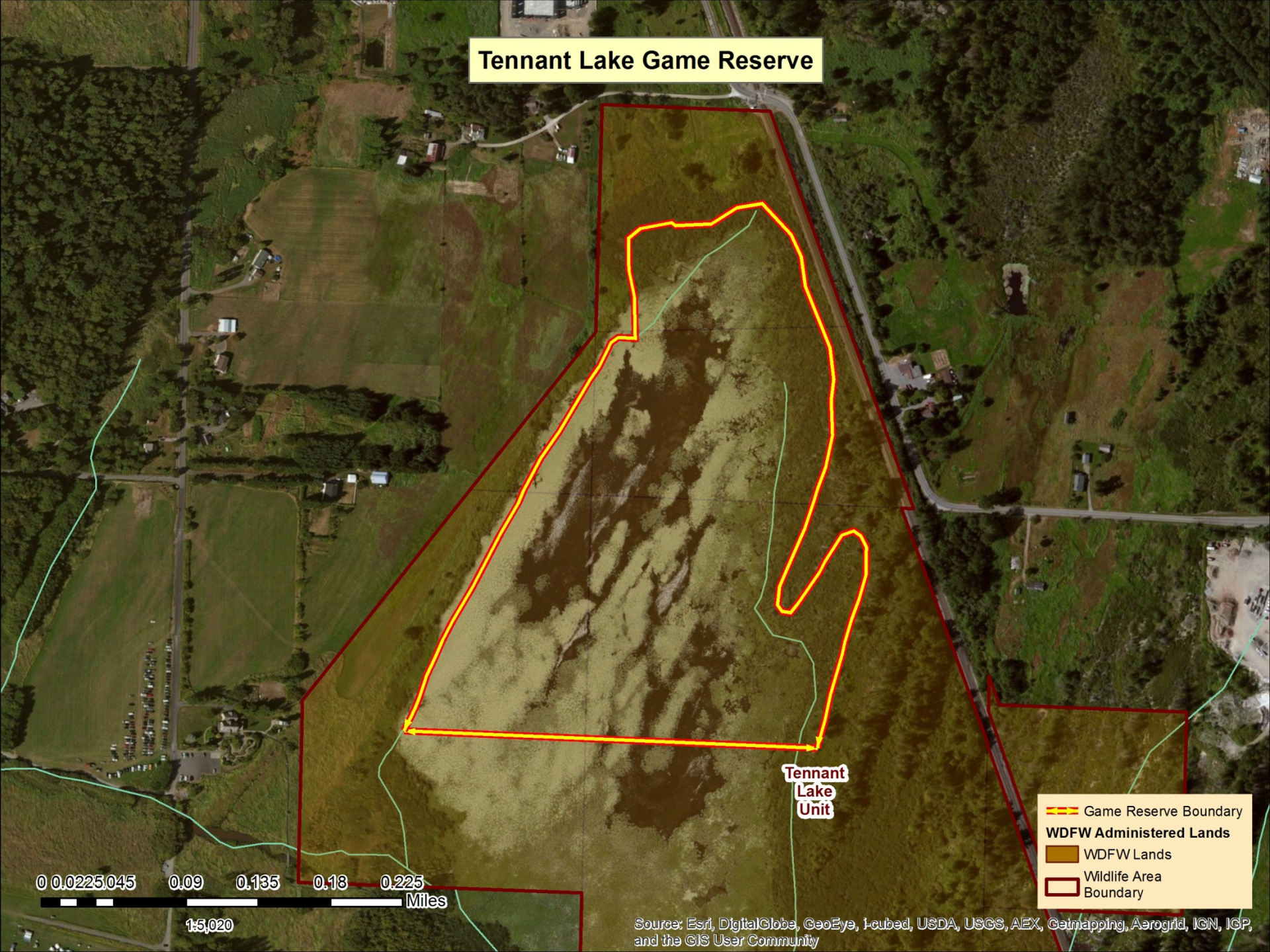
Tennant Lake Game Reserve
Tennant Lake Unit
Game Reserve Boundary
WDFW Administered Lands
WDFW Lands
Wildlife Area Boundary
0 0.0225 0.045 0.09 0.135 0.18 0.225
Miles
1:5,020
Source: Esri, DigitalGlobe, GeoEye, i-cubed, USDA, USGS, AEX, Getmapping, Aerogrid, IGN, IGP, and the GIS User Community

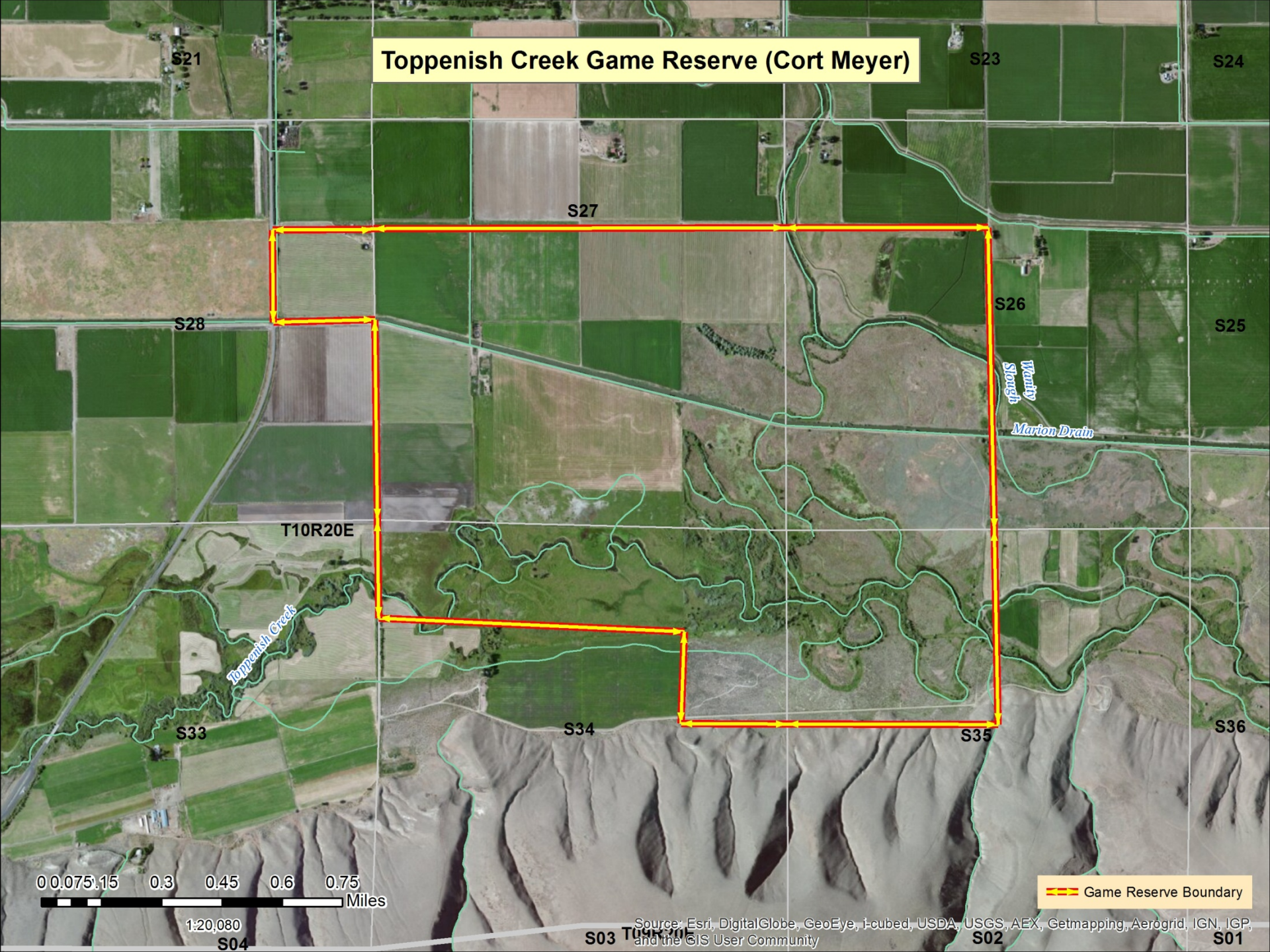
Toppenish Creek Game Reserve (Cort Meyer)
S21
S23
S24
S27
S26
S25
S28
Wanity Slough
Marion Drain
T10R20E
Toppenish Creek
S33
S34
S35
S36
0 0.075 0.15 0.3 0.45 0.6 0.75
Miles
1:20,080
S04
S03
T09R20E
S02
S01
Game Reserve Boundary
Source: Esri, DigitalGlobe, GeoEye, i-cubed, USDA, USGS, AEX, Getmapping, Aerogrid, IGN, IGP, and the GIS User Community

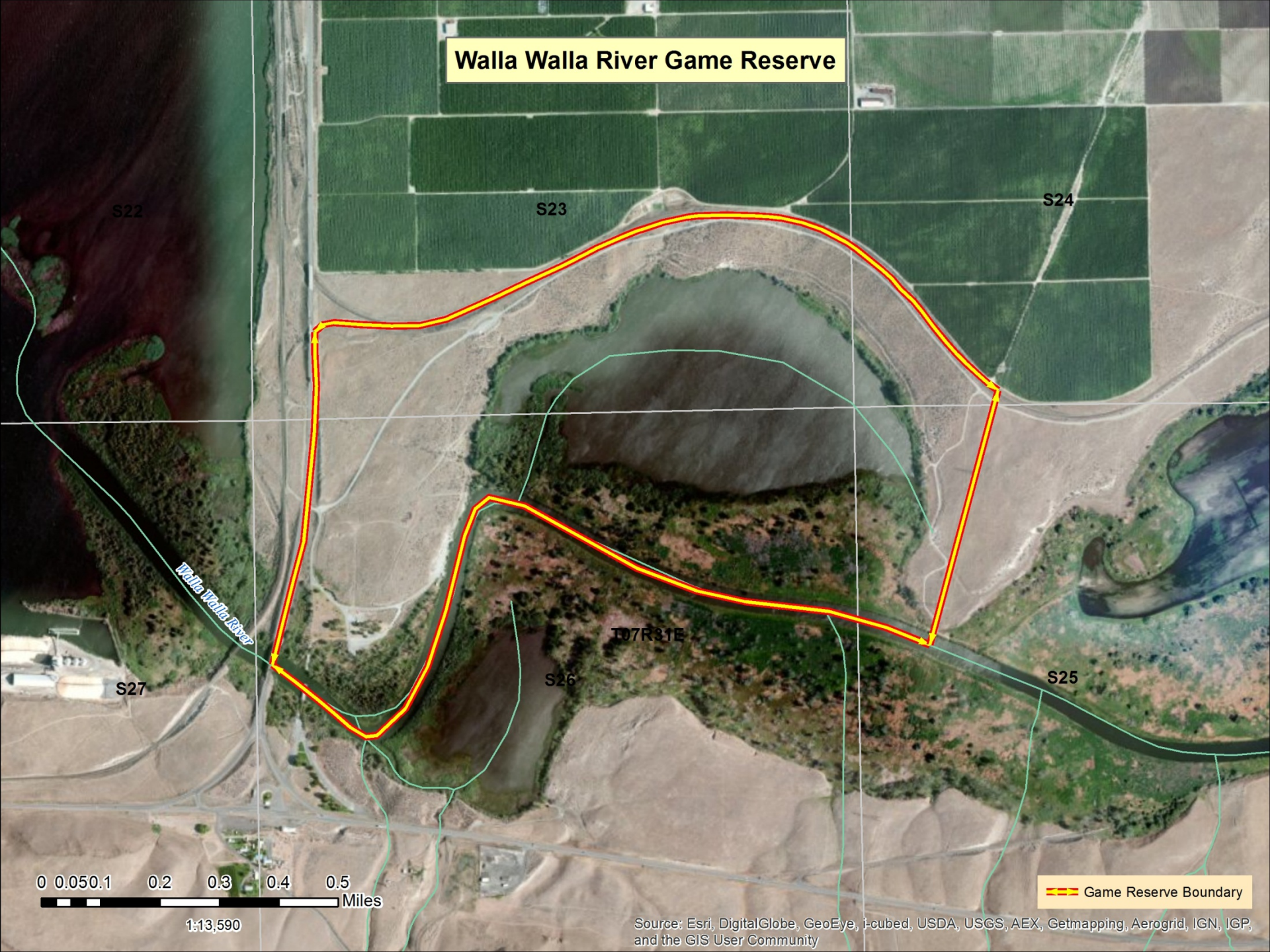
Walla Walla River Game Reserve
S22
S23
S24
S25
S26
S27
T07R31E
Walla Walla River
0 0.050.1 0.2 0.3 0.4 0.5
Miles
1:13,590
Game Reserve Boundary
Source: Esri, DigitalGlobe, GeoEye, i-cubed, USDA, USGS, AEX, Getmapping, Aerogrid, IGN, IGP, and the GIS User Community

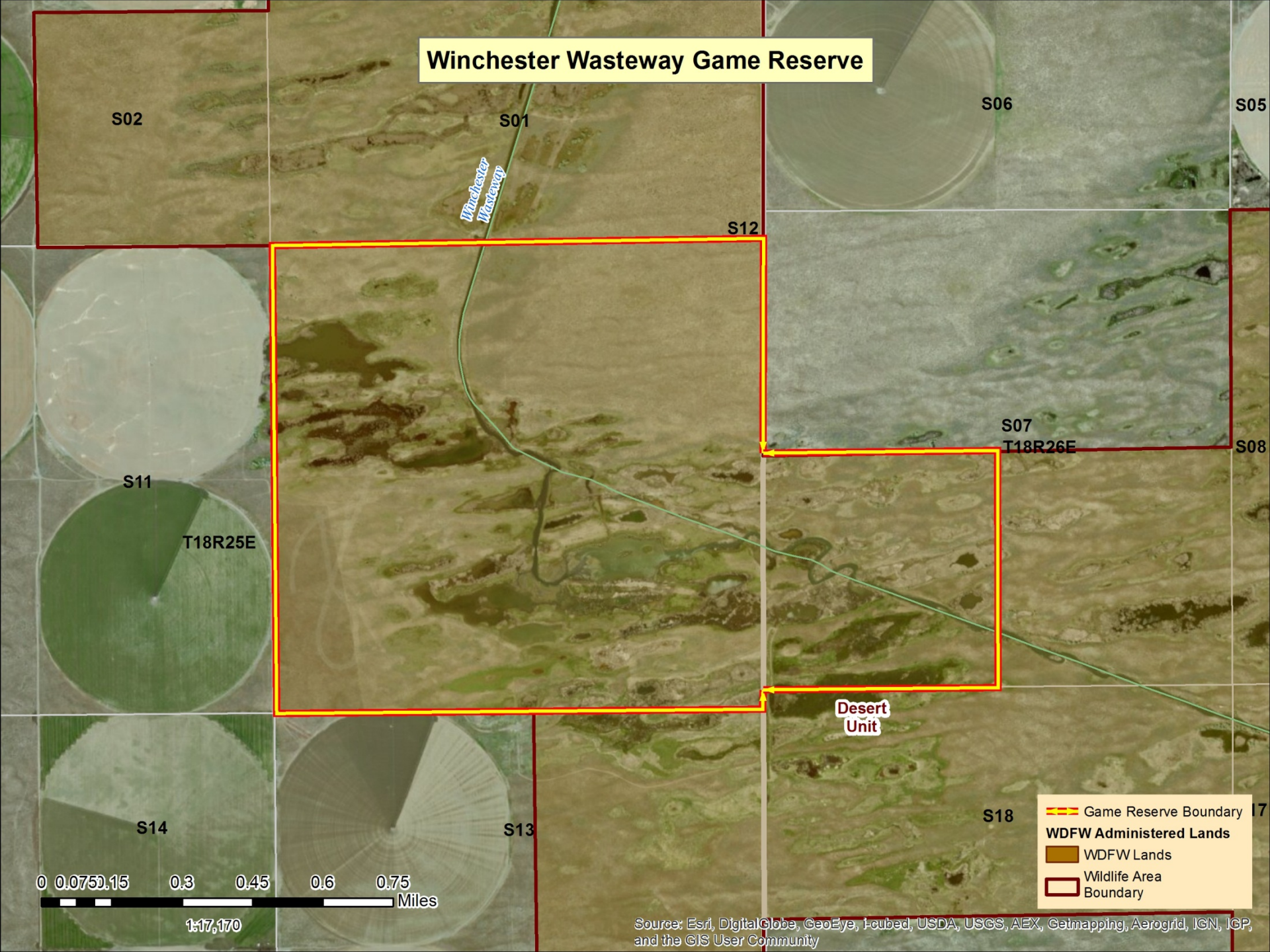
Winchester Wasteway Game Reserve
S02
S01
S06
S05
Winchester Wasteway
S12
S07
T18R26E
S08
S11
T18R25E
Desert Unit
S14
S13
S18
0 0.075 0.15 0.3 0.45 0.6 0.75
Miles
1:17,170
Game Reserve Boundary
WDFW Administered Lands
WDFW Lands
Wildlife Area Boundary
Source: Esri, DigitalGlobe, GeoEye, i-cubed, USDA, USGS, AEX, Getmapping, Aerogrid, IGN, IGP, and the GIS User Community

Yakima River Game Reserve
S27
S26
S25
S30
S29
T09R24E
T09R25E
S31
Whitstran Unit
S34
S35
S36
S32
Yakima River
S03
S02
S01
S06
S05
T08R24E
T08R25E
S10
S12
S07
0 0.1 0.2 0.4 0.6 0.8 1
Miles
1:25,130
Game Reserve Boundary
Source: Esri, DigitalGlobe, GeoEye, i-cubed, USDA, USGS, AEX, Getmapping, Aerogrid, IGN, IGP, and the GIS User Community

Waterfowl / Coot / Snipe Closures

For legal boundary descriptions, either click on the Game Reserve name or boundary area.

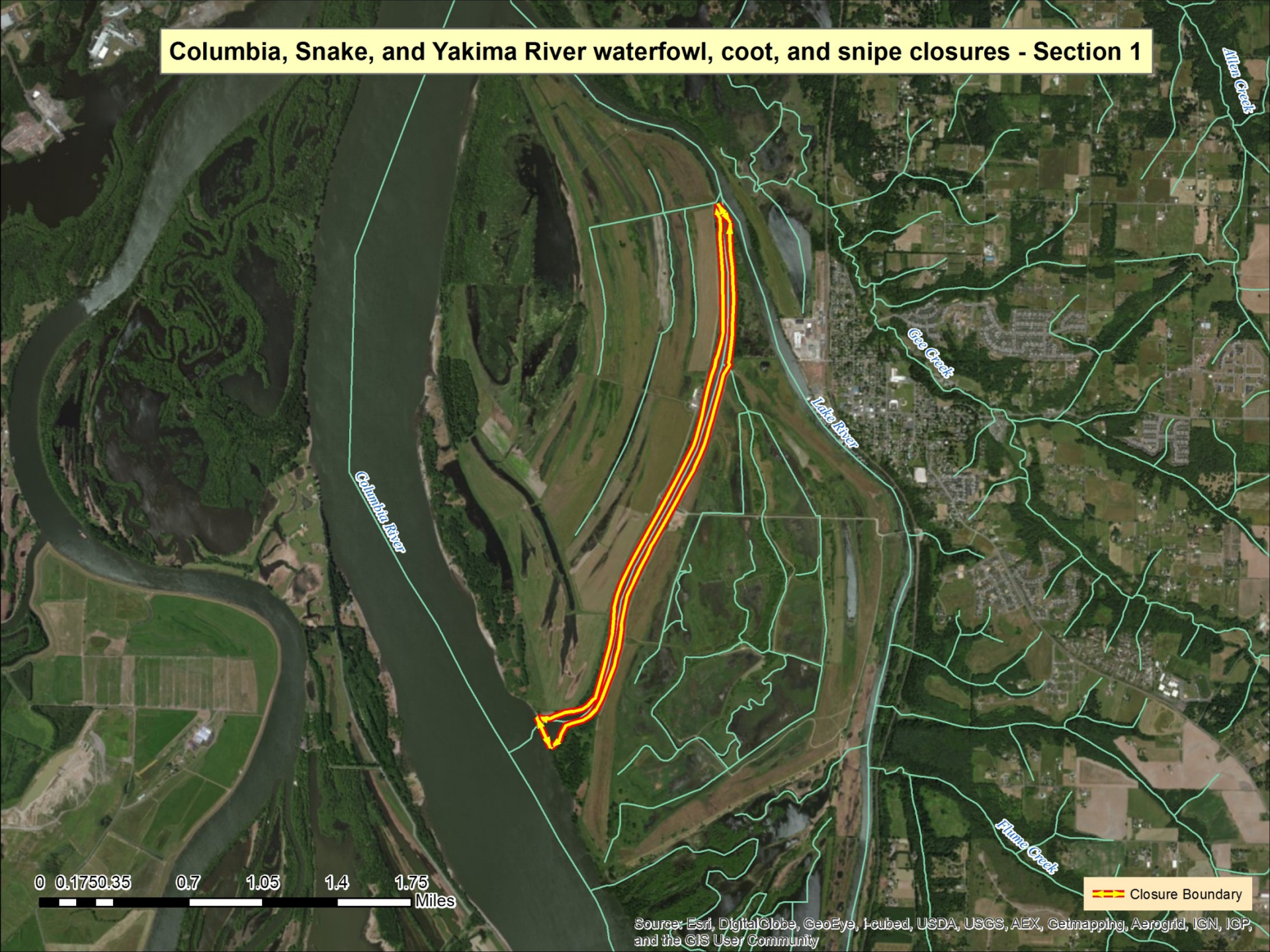
Columbia, Snake, and Yakima River waterfowl, coot, and snipe closures - Section 1
Columbia River
Lake River
Gee Creek
Allen Creek
Flume Creek
0 0.1750.35 0.7 1.05 1.4 1.75
Miles
Closure Boundary
Source: Esri, DigitalGlobe, GeoEye, i-cubed, USDA, USGS, AEX, Getmapping, Aerogrid, IGN, IGP, and the GIS User Community

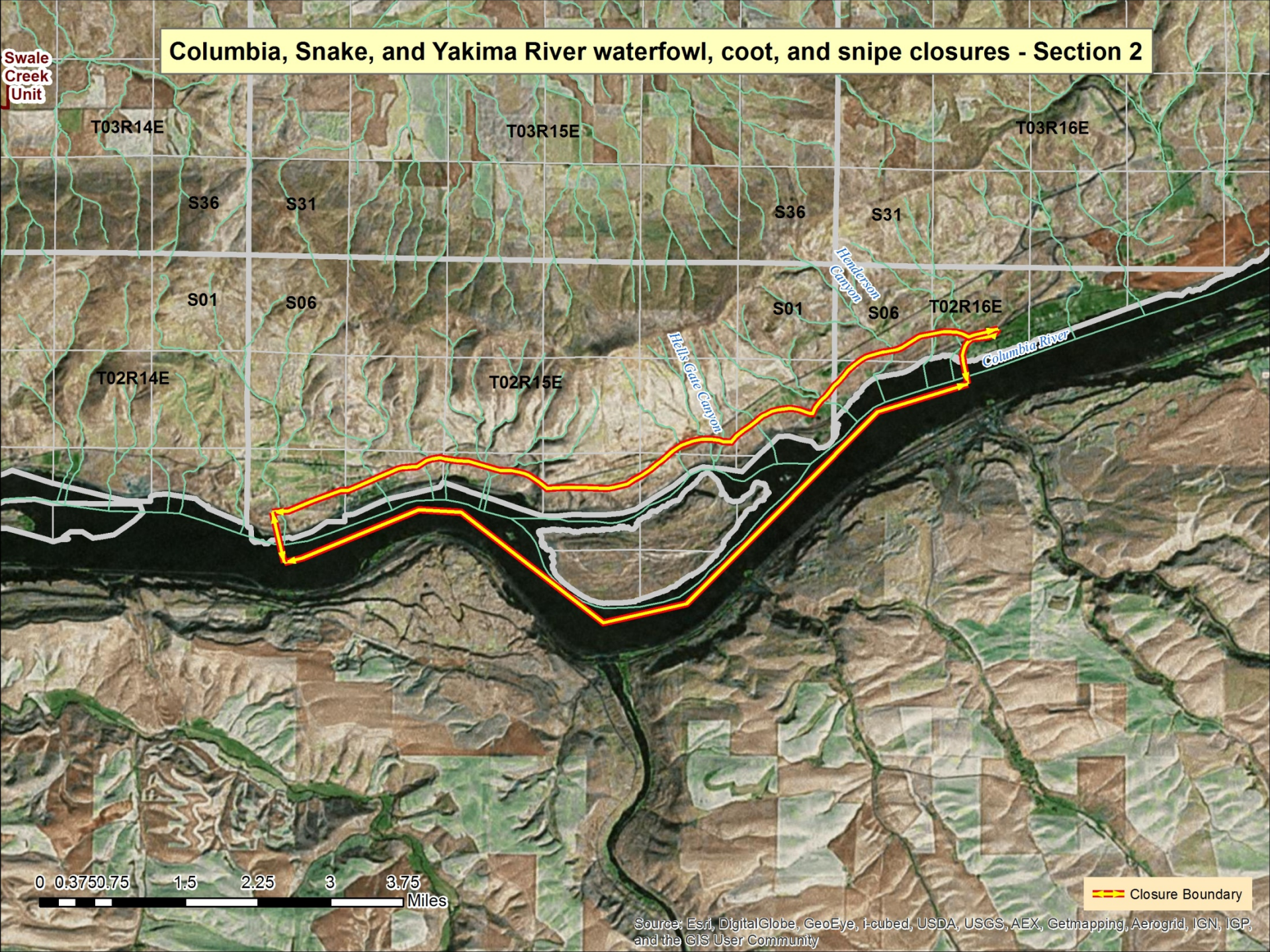
Columbia, Snake, and Yakima River waterfowl, coot, and snipe closures - Section 2
Swale Creek Unit
T03R14E
T03R15E
T03R16E
S36
S31
S36
S31
S01
S06
S01
S06
T02R16E
T02R14E
T02R15E
Henderson Canyon
Hells Gate Canyon
Columbia River
0 0.375 0.75 1.5 2.25 3 3.75
Miles
Closure Boundary
Source: Esri, DigitalGlobe, GeoEye, i-cubed, USDA, USGS, AEX, Getmapping, Aerogrid, IGN, IGP, and the GIS User Community

Columbia, Snake, and Yakima River waterfowl, coot, and snipe closures - Section 3

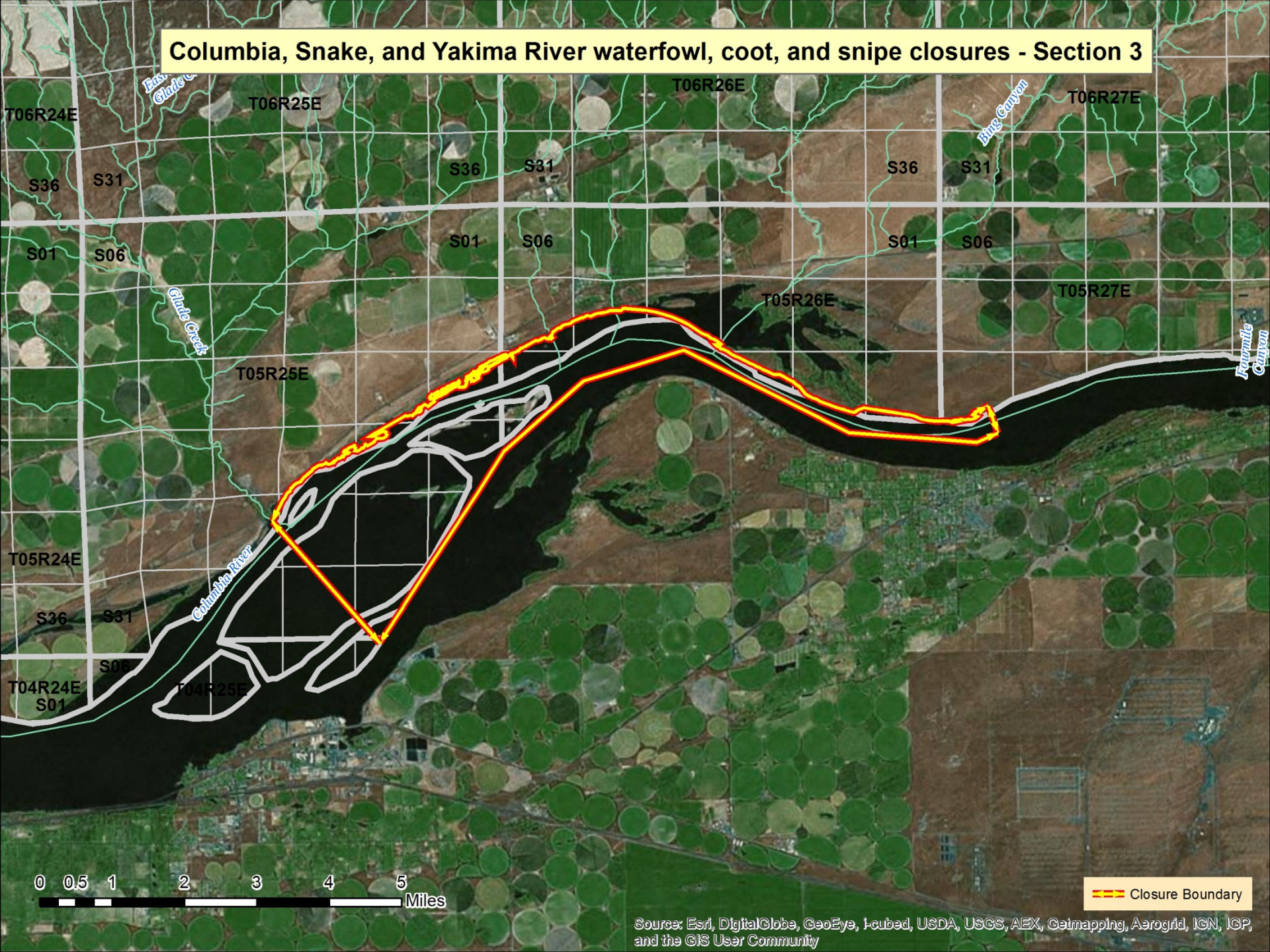

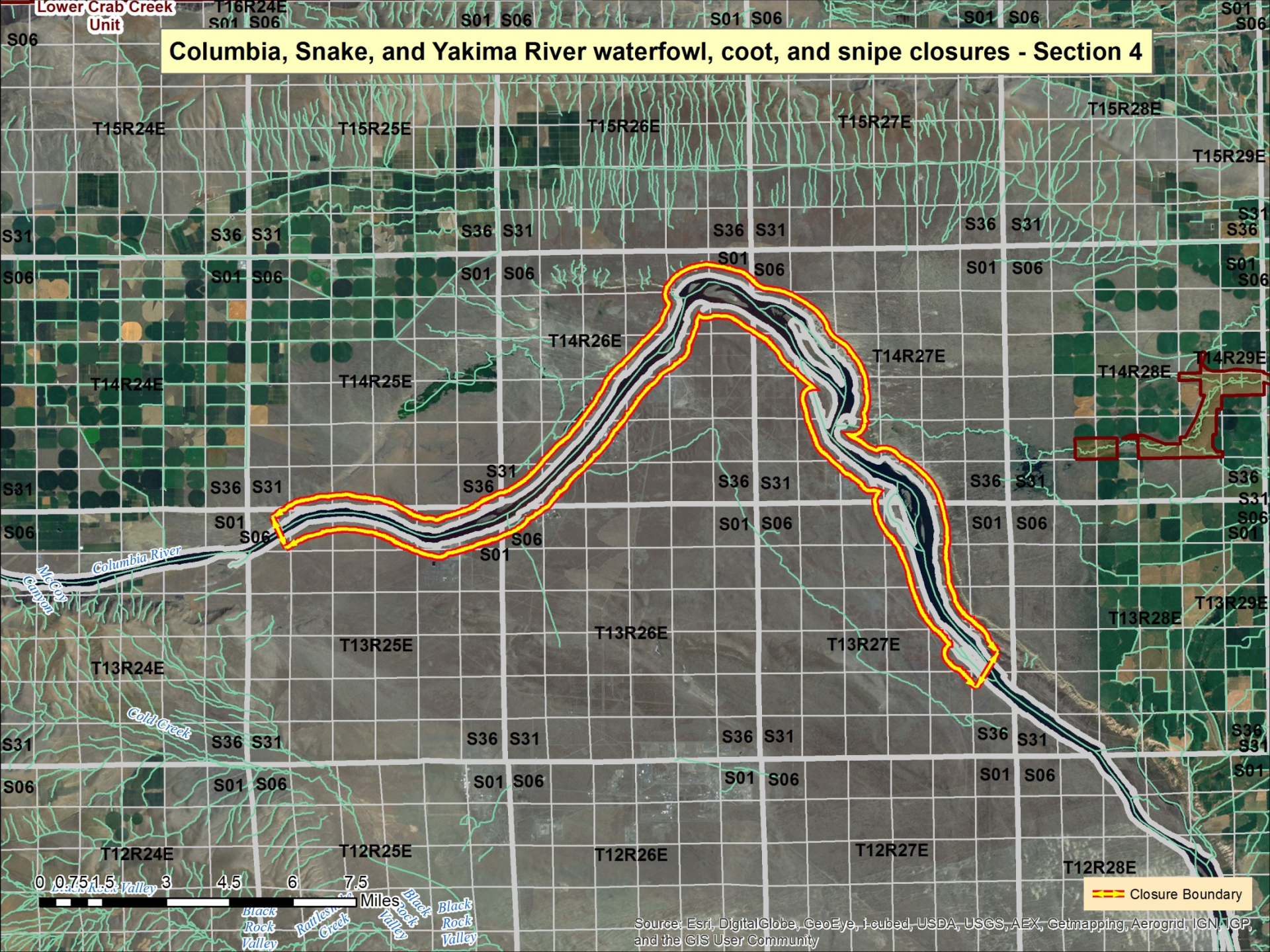
Columbia, Snake, and Yakima River waterfowl, coot, and snipe closures - Section 4
Lower Crab Creek Unit
T16R24E
T15R24E
T15R25E
T15R26E
T15R27E
T15R28E
T15R29E
T14R24E
T14R25E
T14R26E
T14R27E
T14R28E
T14R29E
T13R24E
T13R25E
T13R26E
T13R27E
T13R28E
T13R29E
T12R24E
T12R25E
T12R26E
T12R27E
T12R28E
Columbia River
McCoy Canyon
Cold Creek
Black Rock Valley
Rattlesnake Creek
Black Rock Valley
Black Rock Valley
0 0.75 1.5 3 4.5 6 7.5
Miles
Closure Boundary
Source: Esri, DigitalGlobe, GeoEye, i-cubed, USDA, USGS, AEX, Getmapping, Aerogrid, IGN, IGP, and the GIS User Community

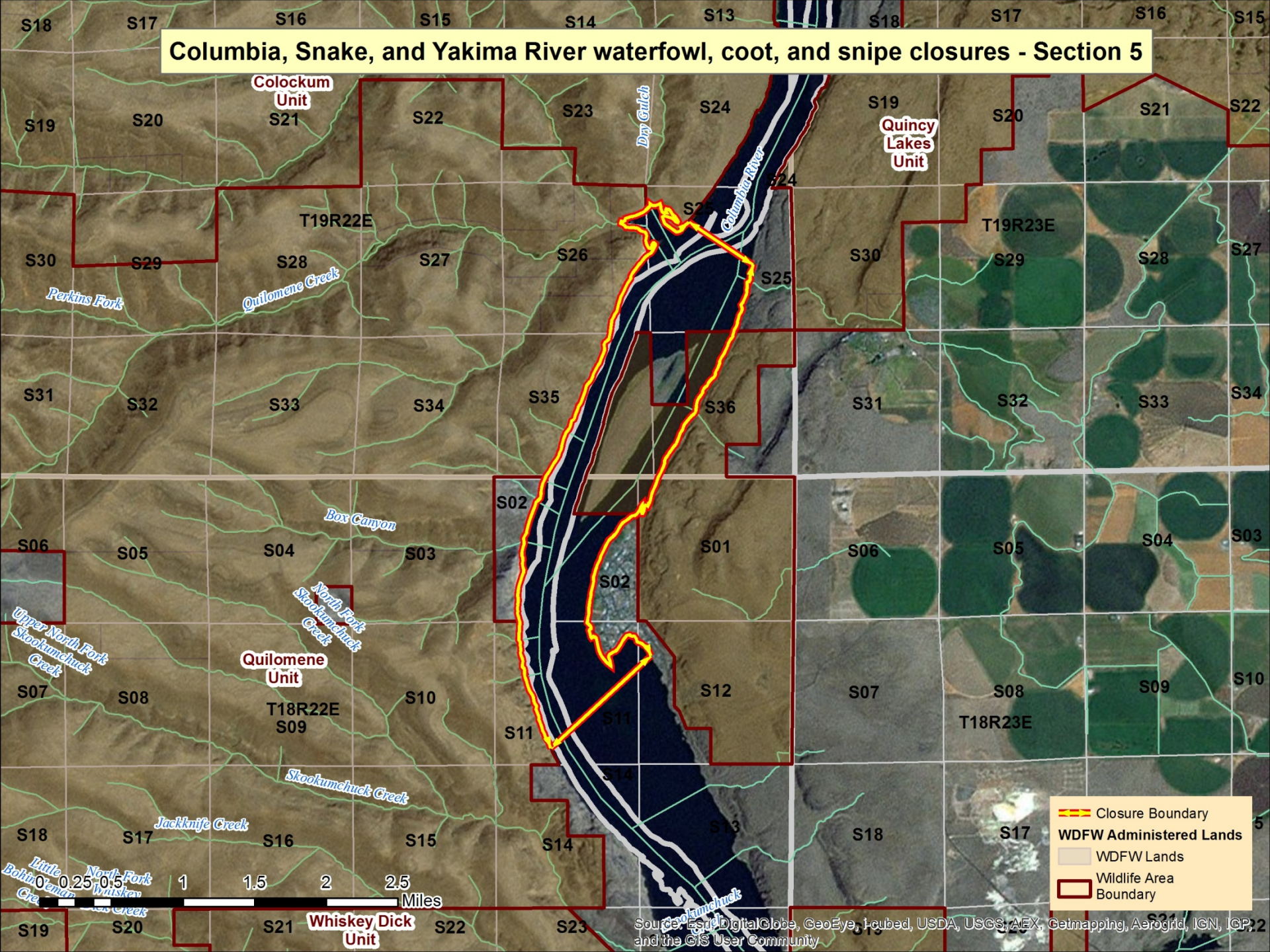
Columbia, Snake, and Yakima River waterfowl, coot, and snipe closures - Section 5
Colockum Unit
Quincy Lakes Unit
Quilomene Unit
Whiskey Dick Unit
T19R22E
T19R23E
T18R22E
T18R23E
Dry Gulch
Columbia River
Perkins Fork
Quilomene Creek
Box Canyon
North Fork Skookumchuck Creek
Upper North Fork Skookumchuck Creek
Skookumchuck Creek
Jackknife Creek
Little Bohinon Creek
North Fork Whiskey Creek
0 0.25 0.5 1 1.5 2 2.5 Miles
Closure Boundary
WDFW Administered Lands
WDFW Lands
Wildlife Area Boundary
Source: Esri, DigitalGlobe, GeoEye, i-cubed, USDA, USGS, AEX, Getmapping, Aerogrid, IGN, IGP, and the GIS User Community

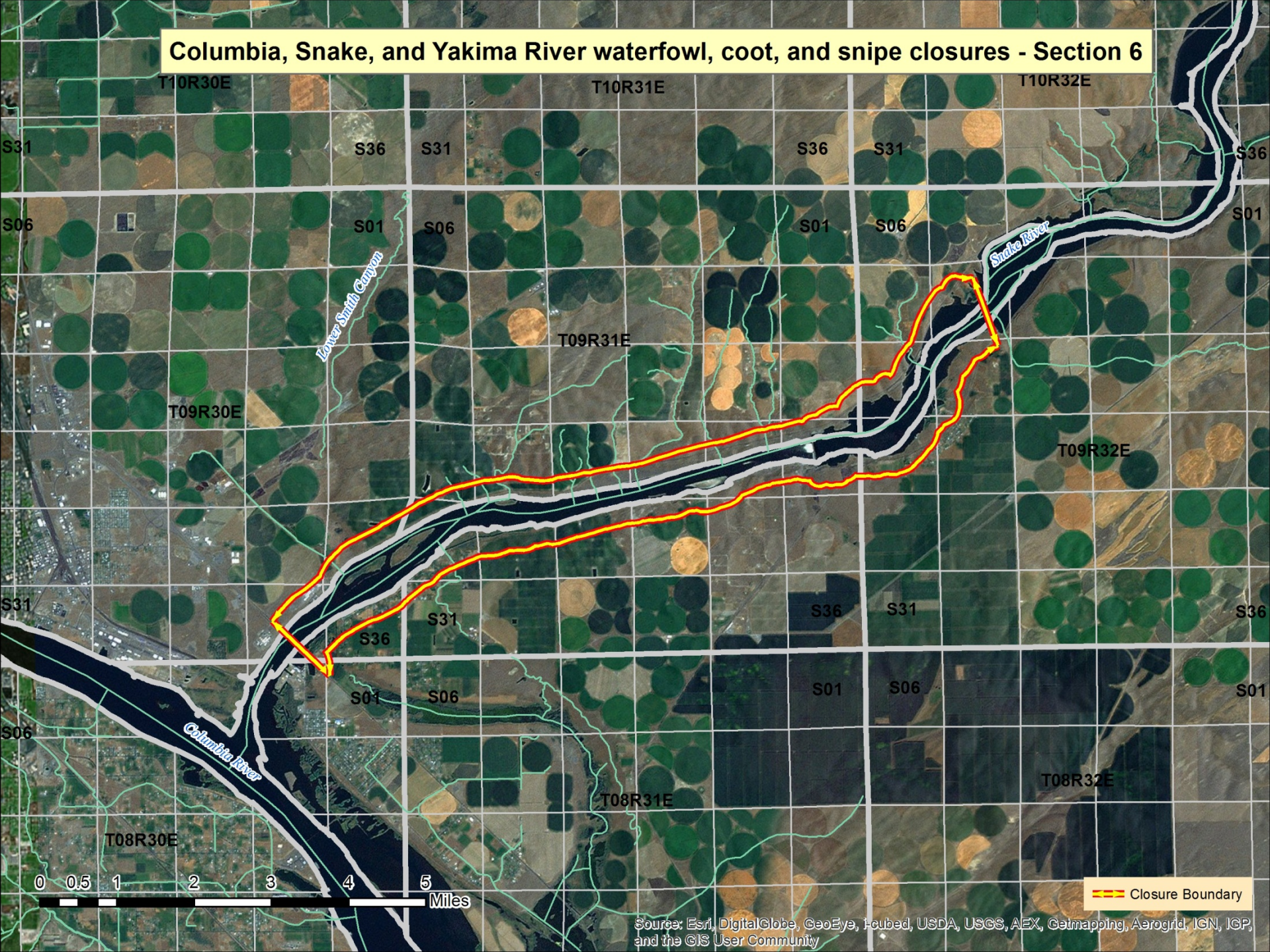
Columbia, Snake, and Yakima River waterfowl, coot, and snipe closures - Section 6
T10R30E
T10R31E
T10R32E
T09R30E
T09R31E
T09R32E
T08R30E
T08R31E
T08R32E
S31
S36
S01
S06
Lower Smith Canyon
Snake River
Columbia River
0 0.5 1 2 3 4 5
Miles
Closure Boundary
Source: Esri, DigitalGlobe, GeoEye, i-cubed, USDA, USGS, AEX, Getmapping, Aerogrid, IGN, IGP, and the GIS User Community

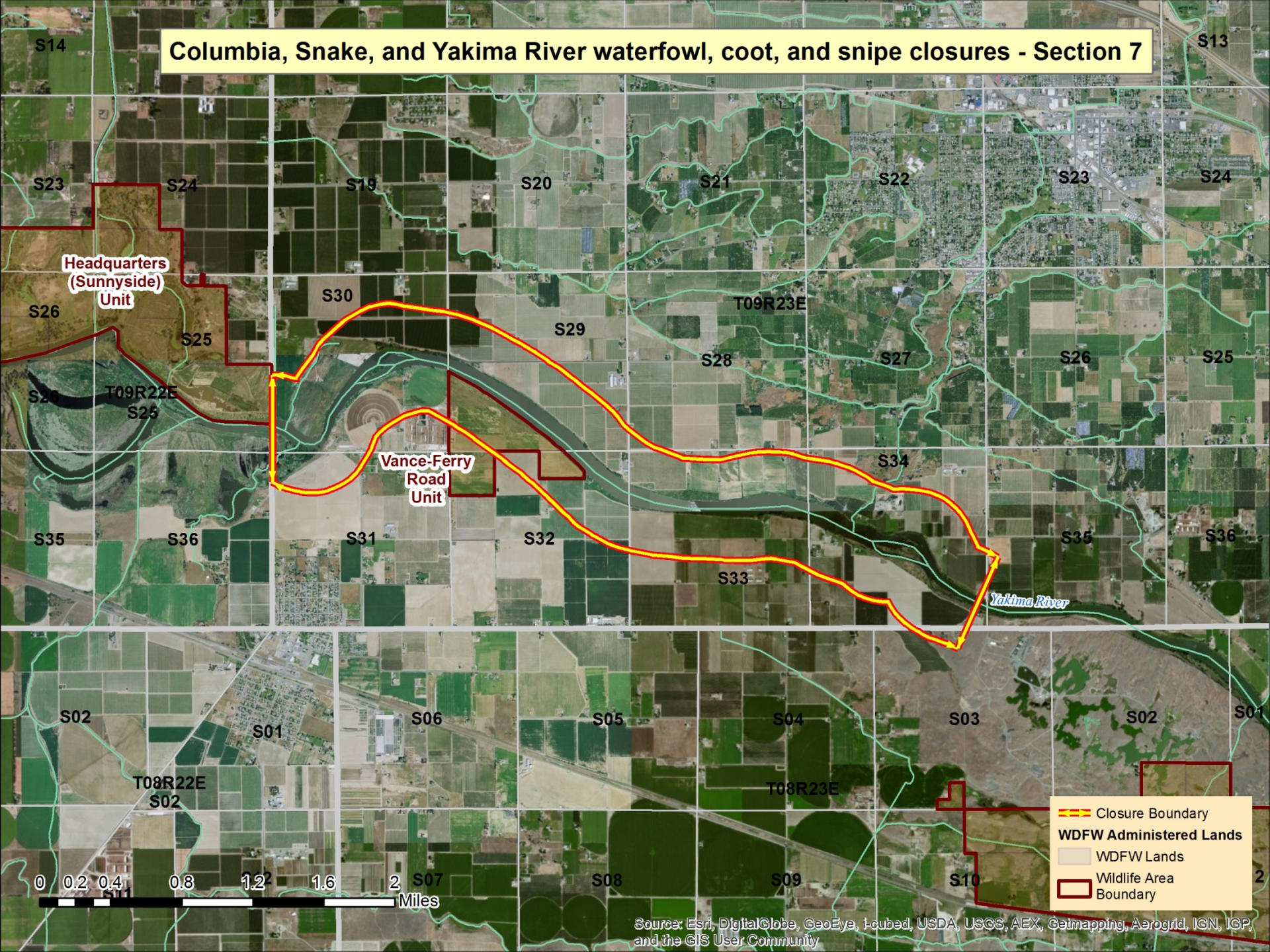
Columbia, Snake, and Yakima River waterfowl, coot, and snipe closures - Section 7
S14
S13
S23
S24
S19
S20
S21
S22
S23
S24
Headquarters (Sunnyside) Unit
S26
S30
T09R23E
S29
S25
S28
S27
S26
S25
S26
T09R22E
S25
Vance-Ferry Road Unit
S34
S35
S36
S31
S32
S35
S36
S33
Yakima River
S02
S01
S06
S05
S04
S03
S02
S01
T08R22E
S02
T08R23E
S07
S08
S09
S10
0 0.2 0.4 0.8 1.2 1.6 2 Miles
Closure Boundary
WDFW Administered Lands
WDFW Lands
Wildlife Area Boundary
Source: Esri, DigitalGlobe, GeoEye, i-cubed, USDA, USGS, AEX, Getmapping, Aerogrid, IGN, IGP, and the GIS User Community

Shotgun Shell Restriction Areas

For legal boundary descriptions, either click on the area name or boundary area.

Clallam County
Shotgun Shell Restriction Area
Lower
Dungeness
Unit
0 0.0425.085 0.17 0.255 0.34 0.425
Miles
1:9,240
Shotgun Shell Restriction Area
WDFW Administered Lands
WDFW Lands
Source: Esri, DigitalGlobe, GeoEye, i-cubed, USDA, USGS, AEX, Getmapping, Aerogrid, IGN, IGP, and the GIS User Community

Island Unit
Shotgun Shell Restriction Area
Headquarters (Skagit) Unit
Skagit Bay Estuary Unit
Island Unit
0 0.050.1 0.2 0.3 0.4 0.5
Miles
1:14,330
Shotgun Shell Restriction Area
WDFW Administered Lands
WDFW Lands
Source: Esri, DigitalGlobe, GeoEye, i-cubed, USDA, USGS, AEX, Getmapping, Aerogrid, IGN, IGP, and the GIS User Community

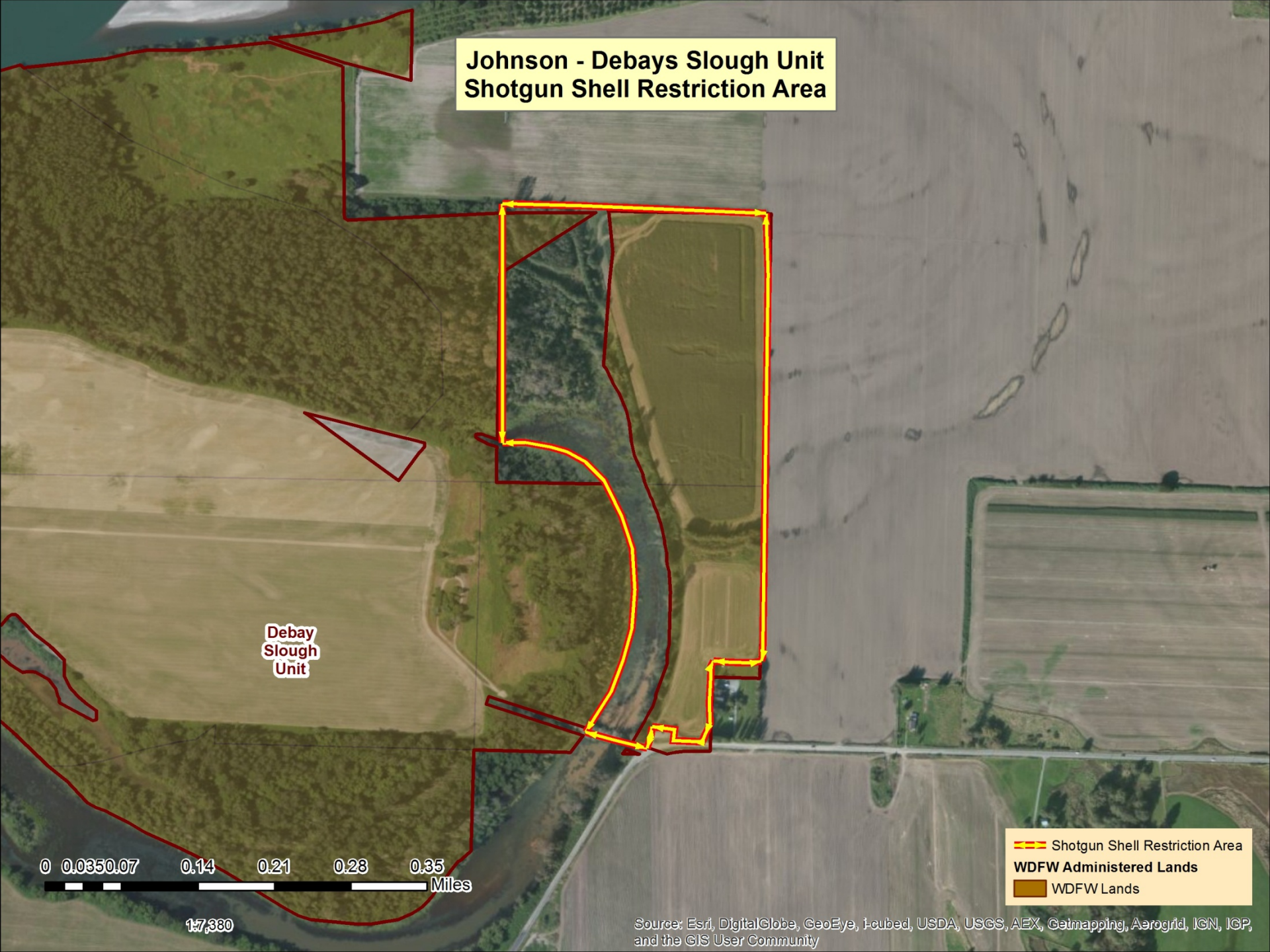
Johnson - Debays Slough Unit
Shotgun Shell Restriction Area
Debay Slough Unit
0 0.0350.07 0.14 0.21 0.28 0.35
Miles
1:7,380
Shotgun Shell Restriction Area
WDFW Administered Lands
WDFW Lands
Source: Esri, DigitalGlobe, GeoEye, i-cubed, USDA, USGS, AEX, Getmapping, Aerogrid, IGN, IGP, and the GIS User Community

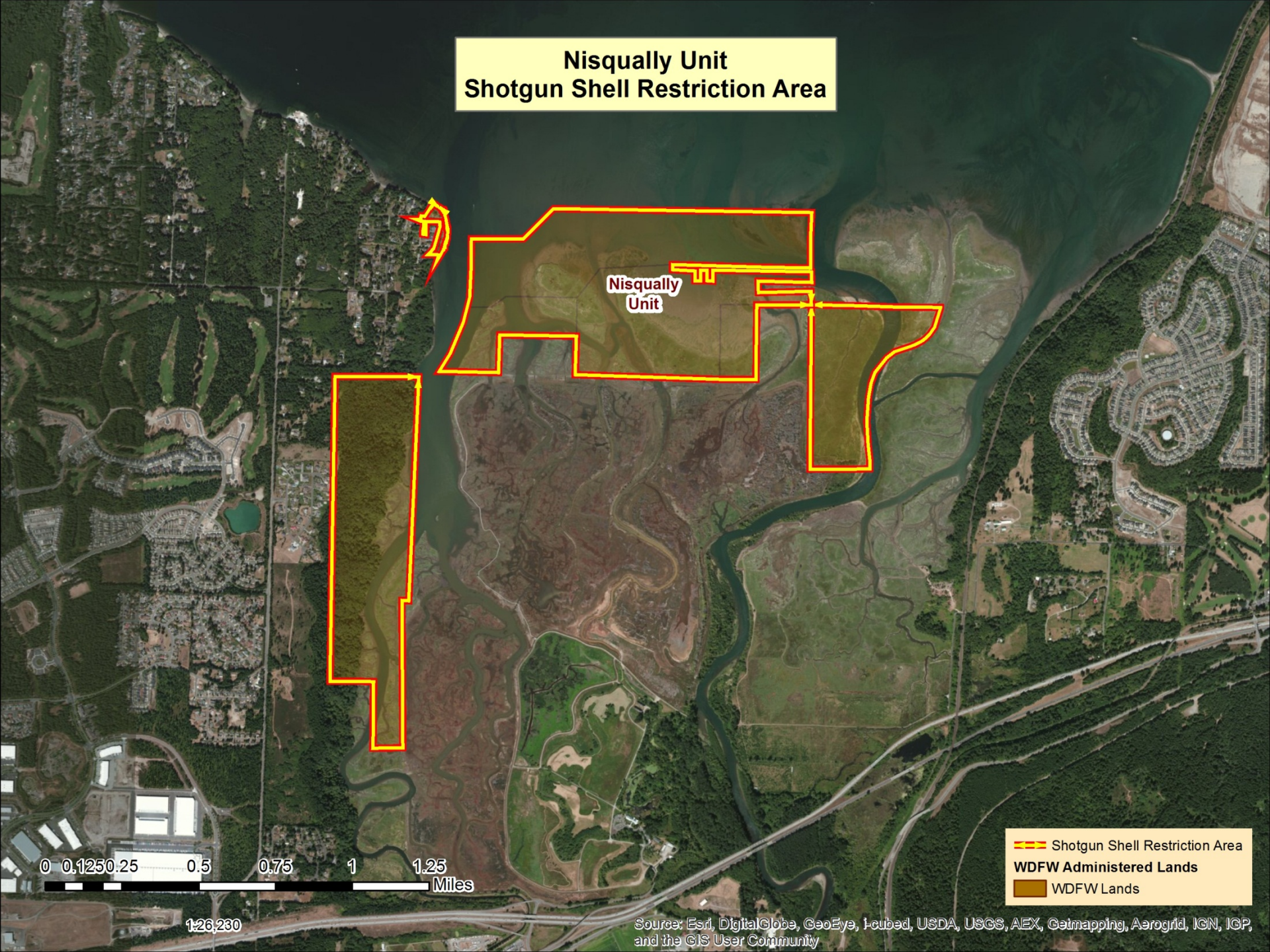
Nisqually Unit
Shotgun Shell Restriction Area
Nisqually Unit
0 0.125 0.25 0.5 0.75 1 1.25
Miles
1:26,230
Shotgun Shell Restriction Area
WDFW Administered Lands
WDFW Lands
Source: Esri, DigitalGlobe, GeoEye, i-cubed, USDA, USGS, AEX, Getmapping, Aerogrid, IGN, IGP, and the GIS User Community

Samish Unit
Shotgun Shell Restriction Area
Samish Unit
0 0.1 0.2 0.4 0.6 0.8 1
Miles
1:23,610
Shotgun Shell Restriction Area
WDFW Administered Lands
WDFW Lands
Source: Esri, DigitalGlobe, GeoEye, i-cubed, USDA, USGS, AEX, Getmapping, Aerogrid, IGN, IGP, and the GIS User Community

Spencer Island Unit
Shotgun Shell Restriction Area
Spencer Island Unit
0 0.0750.15 0.3 0.45 0.6 0.75
Miles
1:16,320
Shotgun Shell Restriction Area
WDFW Administered Lands
WDFW Lands
Source: Esri, DigitalGlobe, GeoEye, i-cubed, USDA, USGS, AEX, Getmapping, Aerogrid, IGN, IGP, and the GIS User Community

Waterfowl Hunting Restriction Area

For legal boundary descriptions, either click on the name or boundary area.

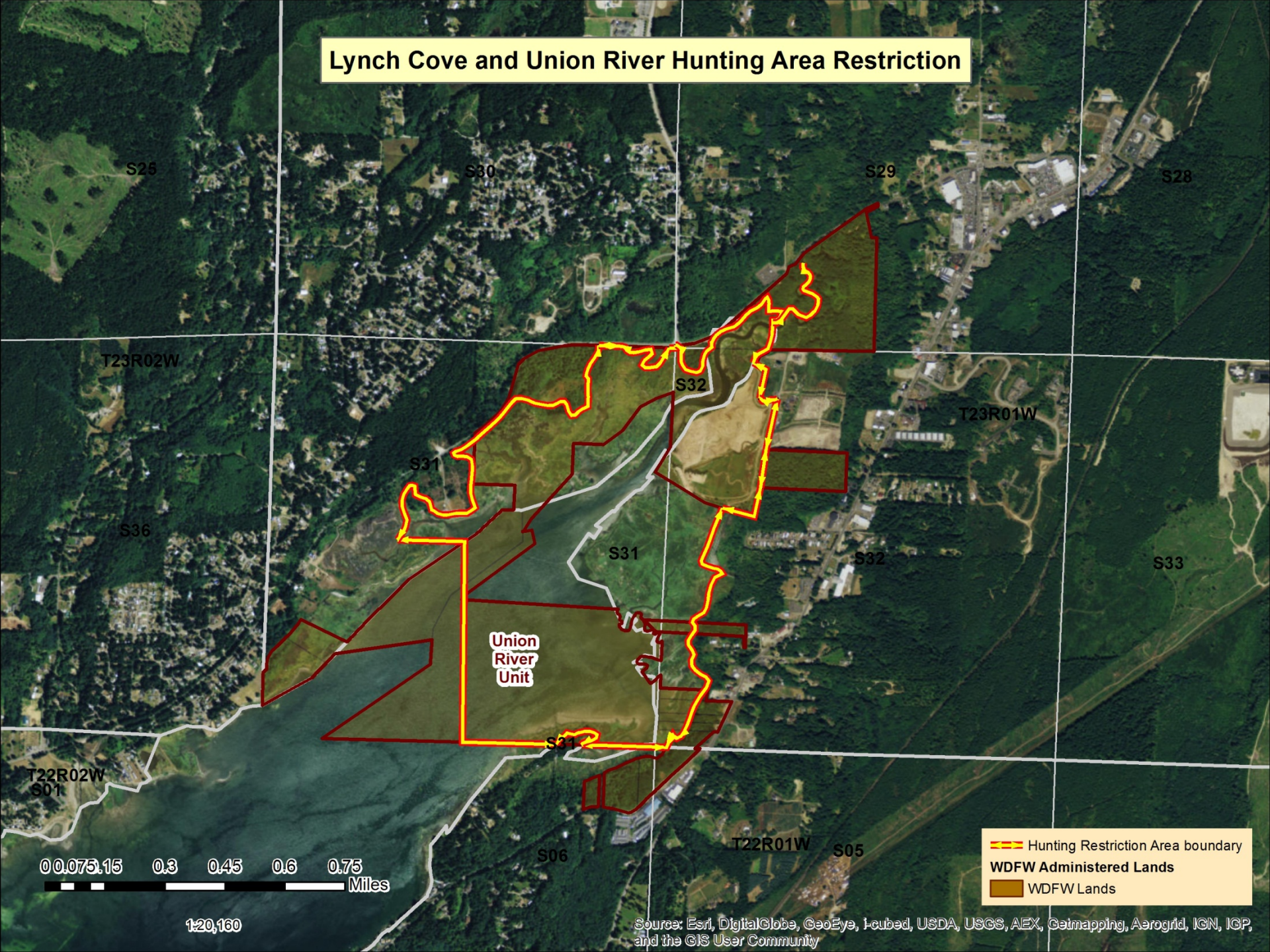
Lynch Cove and Union River Hunting Area Restriction
S25
S30
S29
S28
T23R02W
S32
T23R01W
S31
S36
S31
S32
S33
Union
River
Unit
S31
T22R02W
S01
S06
T22R01W
S05
0 0.075 0.15 0.3 0.45 0.6 0.75
Miles
1:20,160
Hunting Restriction Area boundary
WDFW Administered Lands
WDFW Lands
Source: Esri, DigitalGlobe, GeoEye, i-cubed, USDA, USGS, AEX, Getmapping, Aerogrid, IGN, IGP, and the GIS User Community