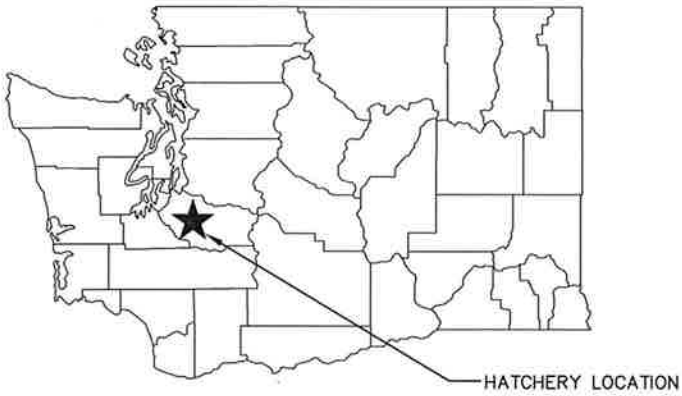

STATE MAP
NOT TO SCALE

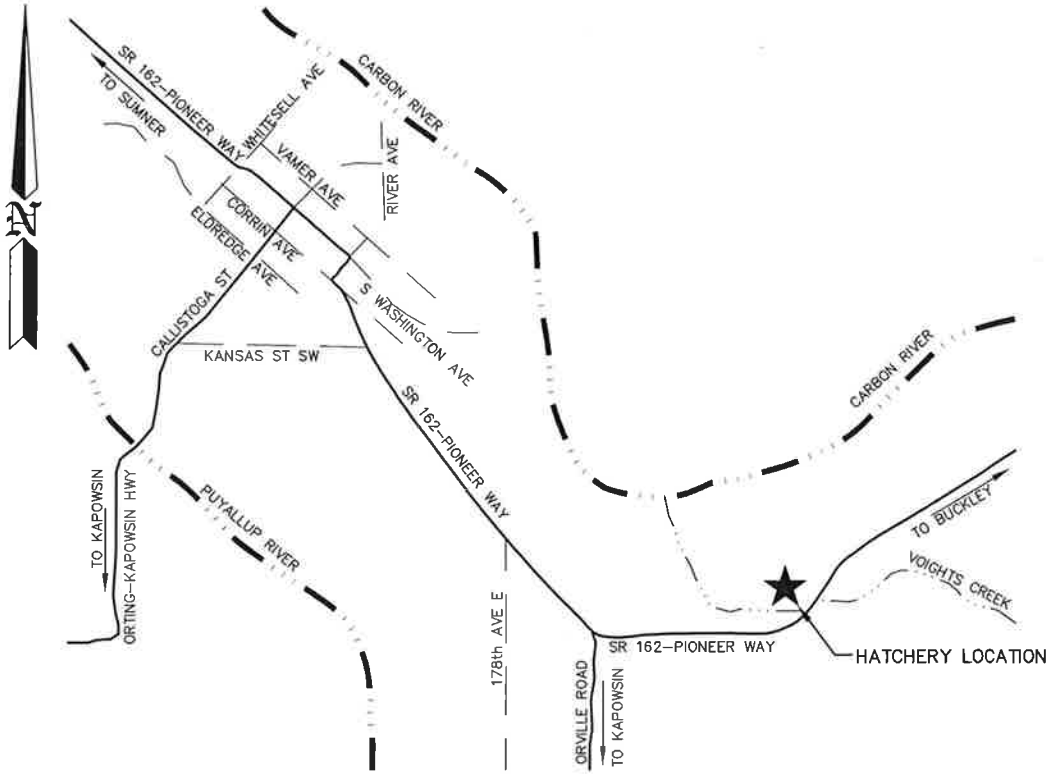

VICINITY MAP
NOT TO SCALE

PURPOSE: REMOVE GRAVEL TO RETURN HATCHERY FOR PARTIAL OPERATING CONDITIONS	WASHINGTON DEPT. of FISH & WILDLIFE 600 CAPITOL WAY N. OLYMPIA, WA 98501–1091	PROPOSED: REMOVE GRAVEL FROM CREEK BED, REPAIR ROCK WALL REMOVE SEDIMENT FROM HOLDING POND
DATUM: NAD 83/91 – NGVD 29 ADJACENT PROPERTY OWNER: 1. 2 ENG. PROJECT NO. PE:H8:09–1	REFERENCE NO. SITE: VOIGHTS CREEK HATCHERY ADDRESS: 19112 PIONEER WAY ORTING 98360	IN: VOIGHTS CREEK NEAR: VOIGHTS CREEK COUNTY OF: PIERCE STATE: WA PORTION OF: SEC 33, T19N, R5W DATE: 6/12/2009 SHEET 1 OF 4

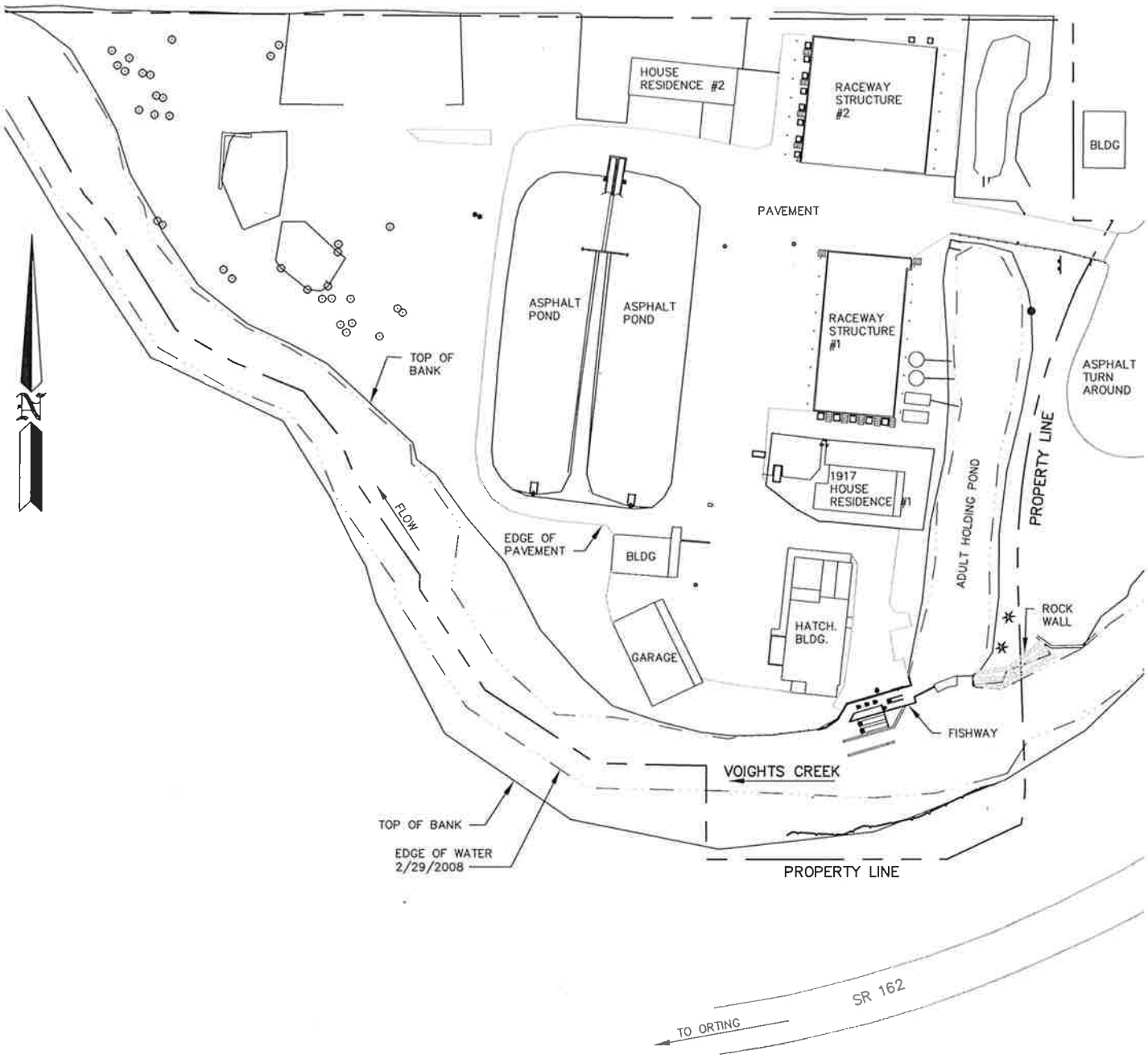

SITE PLAN

SCALE: 1" = 100'

0 50 100 200
25 75 150 300
SCALE: 1" = 100'

REFERENCE NO. _____

APPLICANT:
WASHINGTON DEPT. of FISH & WILDLIFE

VOIGHTS CREEK HATCHERY
EMERGENCY GRAVEL REMOVAL
EXISTING SITE PLAN

AT: ORTING, WASHINGTON

DATE: 6/12/2009 SHEET 2 OF 4

ENG. PROJECT NO. PE:H8:09-1

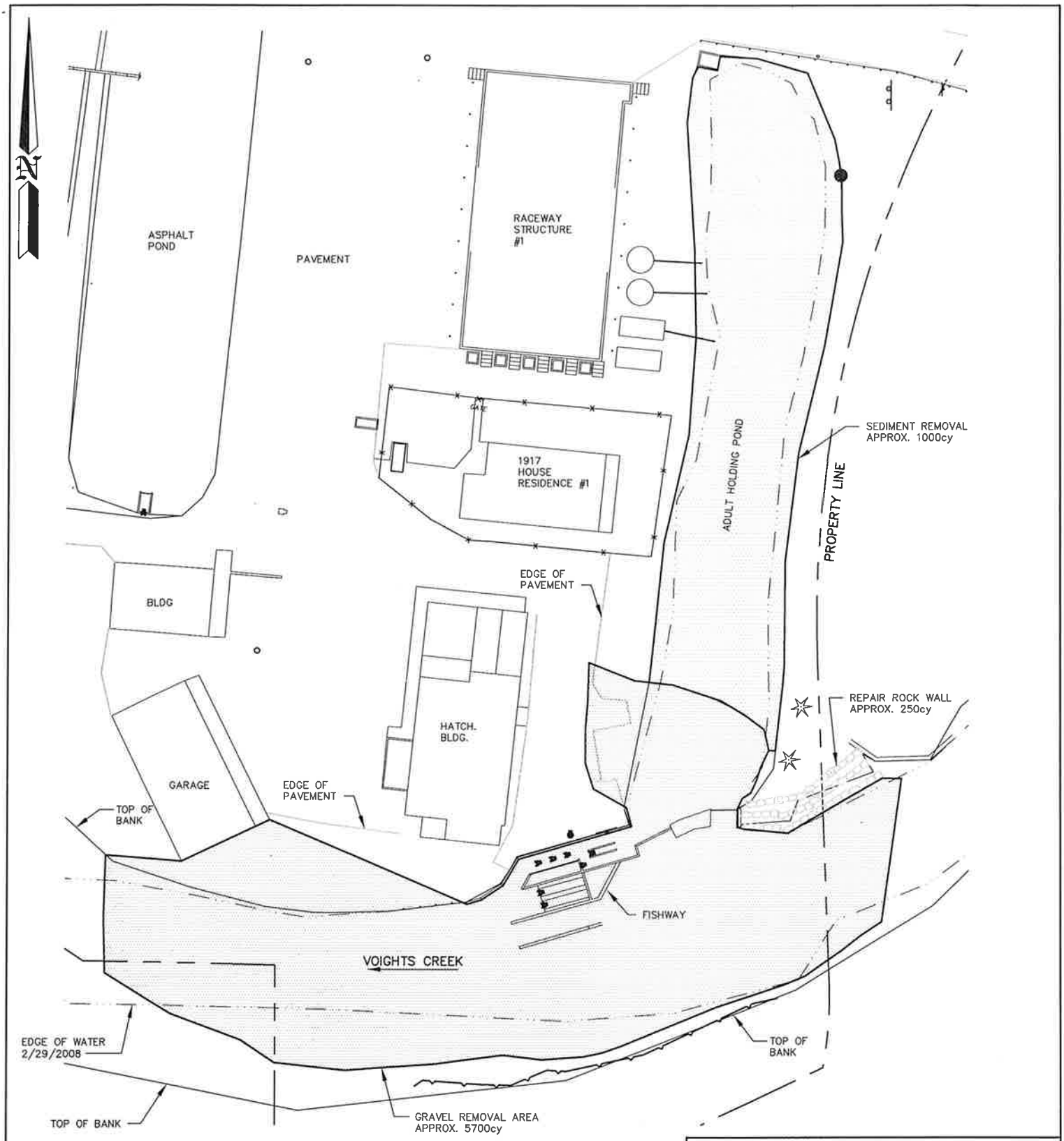

WORK AREA
SCALE: 1" = 50'

0 20 40 75 150
10 30 50 100
SCALE: 1" = 50'

REFERENCE NO.

APPLICANT:
WASHINGTON DEPT. of FISH & WILDLIFE

VOIGHTS CREEK HATCHERY
EMERGENCY GRAVEL REMOVAL
PROPOSED WORK AREA PLAN

AT: ORTING, WASHINGTON

DATE: 6/12/2009 SHEET 3 OF 4

ENG. PROJECT NO. PE:H8:09-1

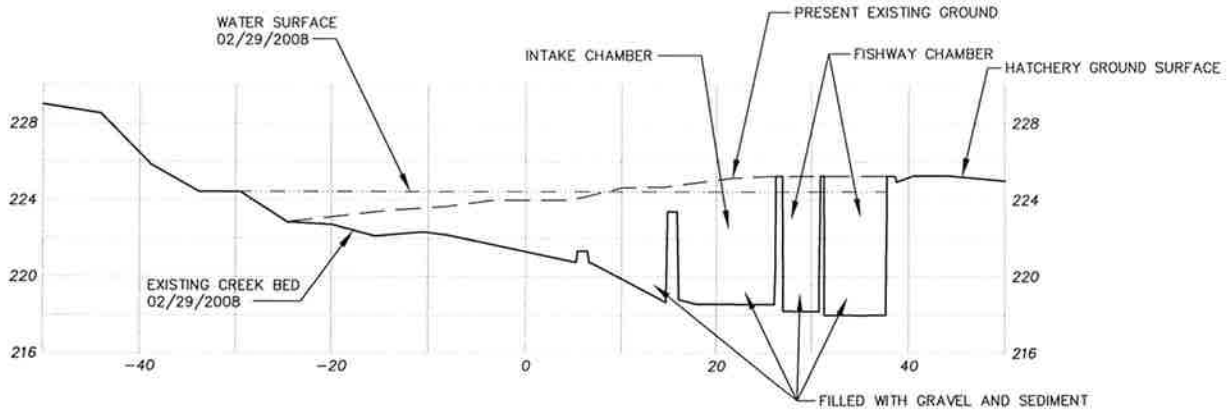

CROSS SECTION
SCALE: VERT. 1" = 10'
SCALE: HORZ. 1" = 20'

REFERENCE NO.	
APPLICANT: WASHINGTON DEPT. of FISH & WILDLIFE	
VOIGHTS CREEK HATCHERY EMERGENCY GRAVEL REMOVAL CROSS SECTIONS	
AT: ORTING, WASHINGTON	
DATE: 6/12/2009	SHEET 4 OF 4

ENG. PROJECT NO. PE: H8: 09-1