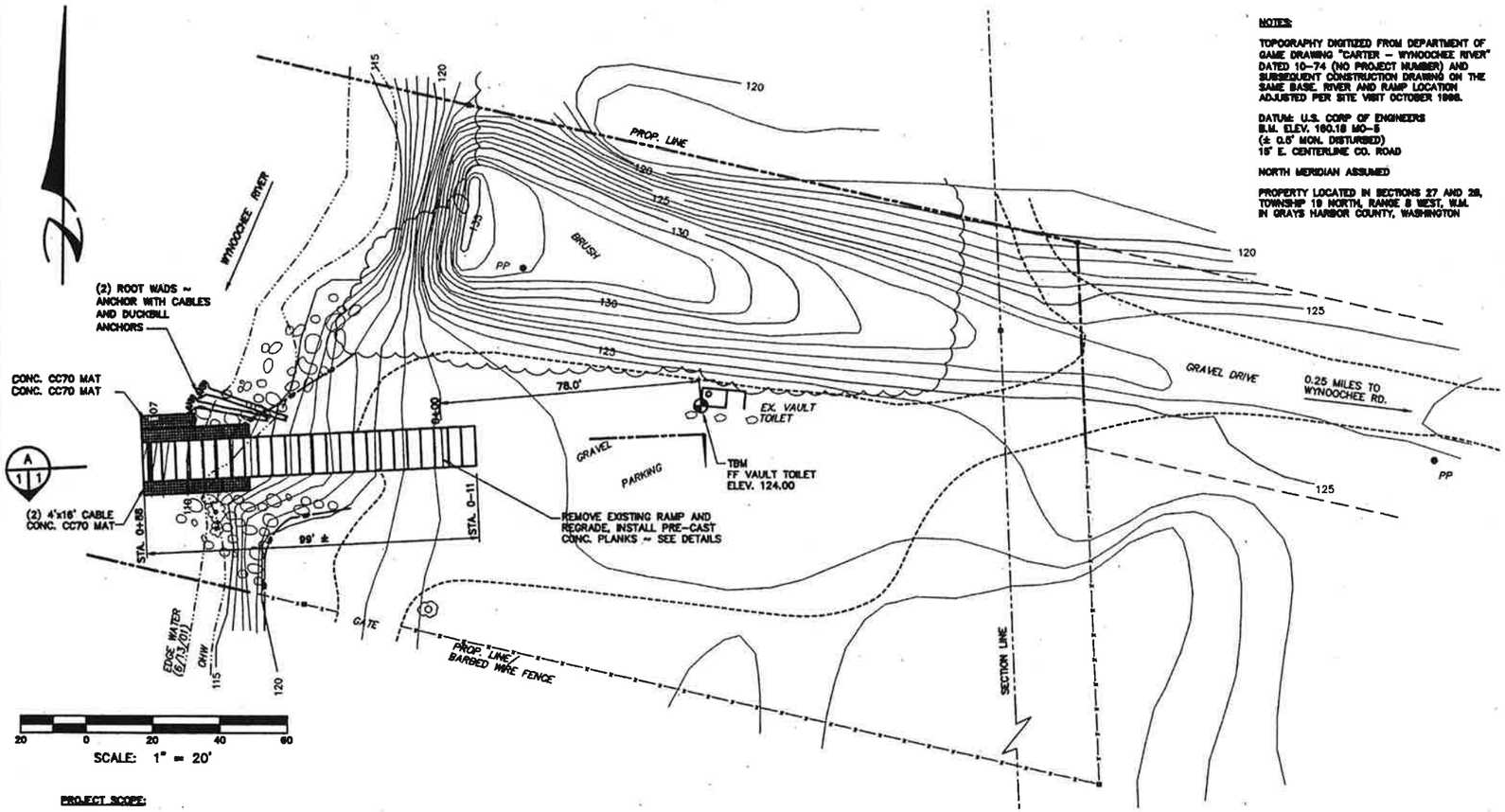

SCALE: 1" = 20'

SITE PLAN

SCALE: 1" = 20'

NOTES:

TOPOGRAPHY DIGITIZED FROM DEPARTMENT OF GAME DRAWING "CARTER – WYNOOCHEE RIVER" DATED 10–74 (NO PROJECT NUMBER) AND SUBSEQUENT CONSTRUCTION DRAWING ON THE SAME BASE. RIVER AND RAMP LOCATION ADJUSTED PER SITE VISIT OCTOBER 1998.

DATUM: U.S. CORP OF ENGINEERS
B.M. ELEV. 160.18 MO–5
(± 0.5' MON. DISTURBED)
15' E. CENTERLINE CO. ROAD

NORTH MERIDIAN ASSUMED

PROPERTY LOCATED IN SECTIONS 27 AND 28, TOWNSHIP 19 NORTH, RANGE 8 WEST, W.M. IN GRAYS HARBOR COUNTY, WASHINGTON

PROJECT SCOPE:

1. INSTALL TWO ROOTWADS AND ANCHOR IN PLACE.
2. REMOVE EXISTING CONC. PLANK RAMP.
3. REGRADE RAMP SUBGRADE PER PROFILE (APPROX. 160 YDS. OF CUT MATERIAL)
4. INSTALL NEW RAMP PER DETAILS.
5. INSTALL CC70 CABLE CONCRETE SIDE PROTECTION.
6. REGRADE EXISTING PARKING AREA.
7. HYDROSEED DISTURBED AREAS.
8. DISPOSAL METHOD OF CUT MATERIAL SHALL BE PRE–APPROVED BY THE ENGINEER.
9. PROJECT BASELINE TO BE ESTABLISHED BY THE ENGINEER.

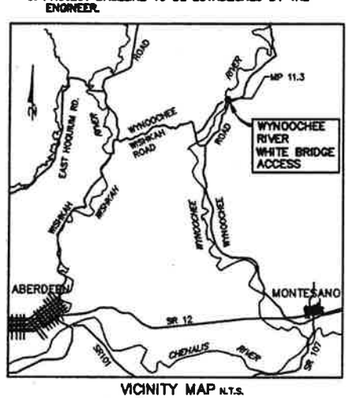

VICINITY MAP N.T.S.

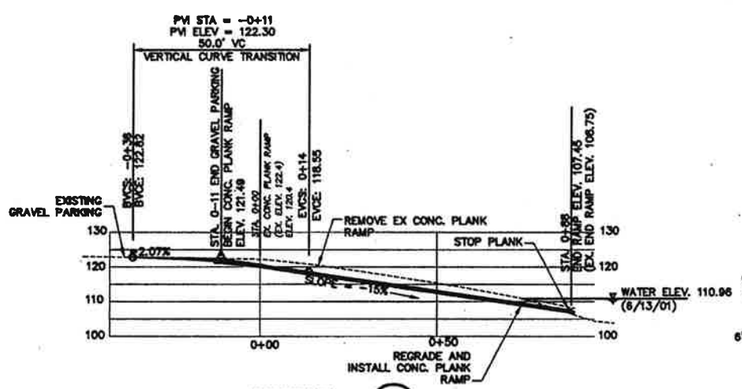

PROFILE

SCALE: 1" = 20'

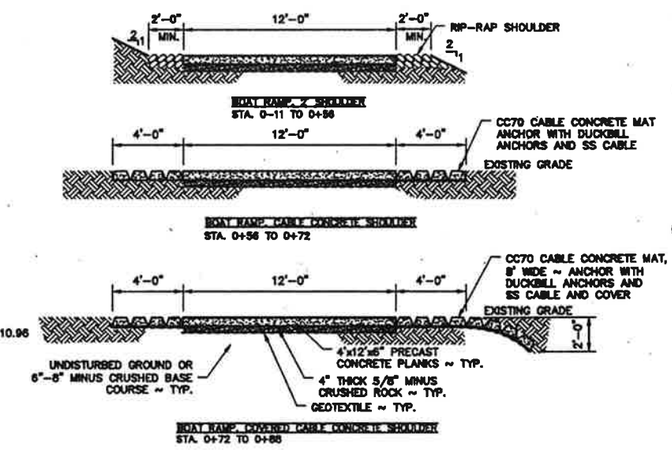

TYPICAL RAMP SECTIONS

SCALE: 1/4" = 1'–0"

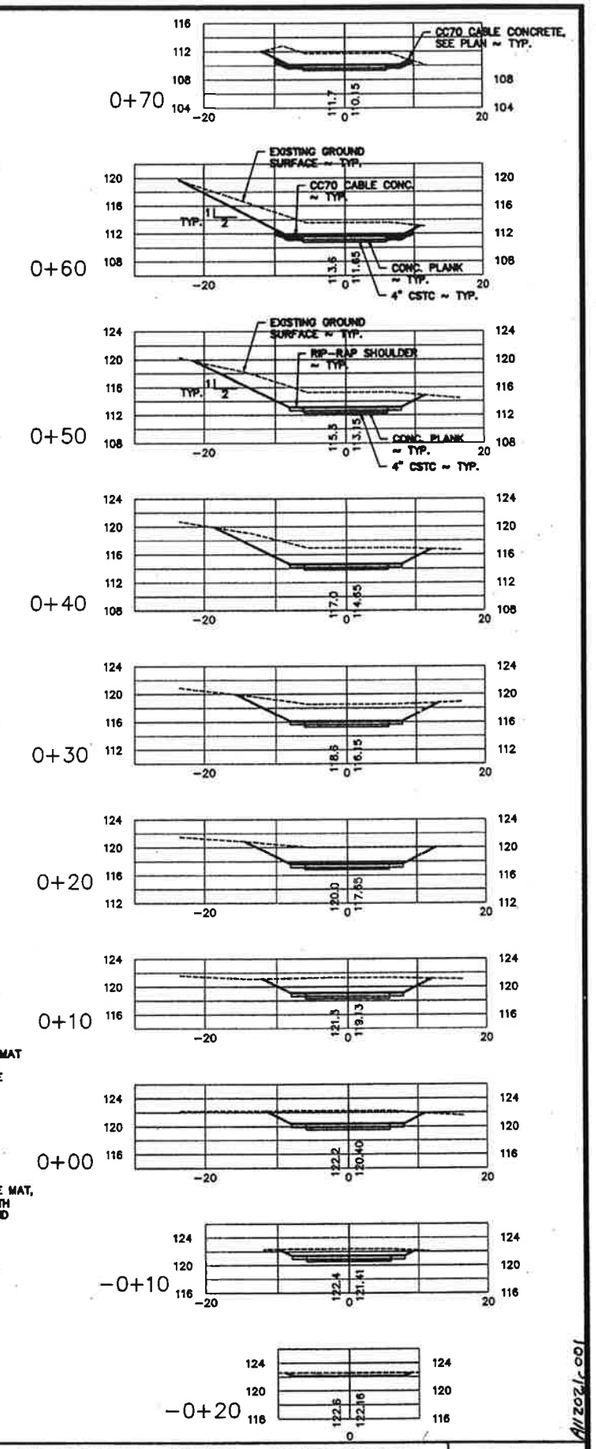

WASHINGTON STATE
DEPARTMENT OF FISH AND WILDLIFE

SYM	DATE	REVISION DESCRIPTION	BY
		APPROVED AND RELEASED FOR CONSTRUCTION	

ASST. CHIEF ENGINEER Owen Lofkomp DATE 7/17/03

BAR MEASURES ONE INCH ON ORIGINAL DRAWINGS

DESIGNED BY L. BOETTCHER
CHECKED BY
DRAWN BY J. HANSEN
DATE 7/16/2003

WYNOOCHEE ACCESS – WHITE BRIDGE
RAMP REPLACEMENT
PLAN

PROJECT NO. GH:A112:02–1
SHEET 1 OF 1

A112021_001

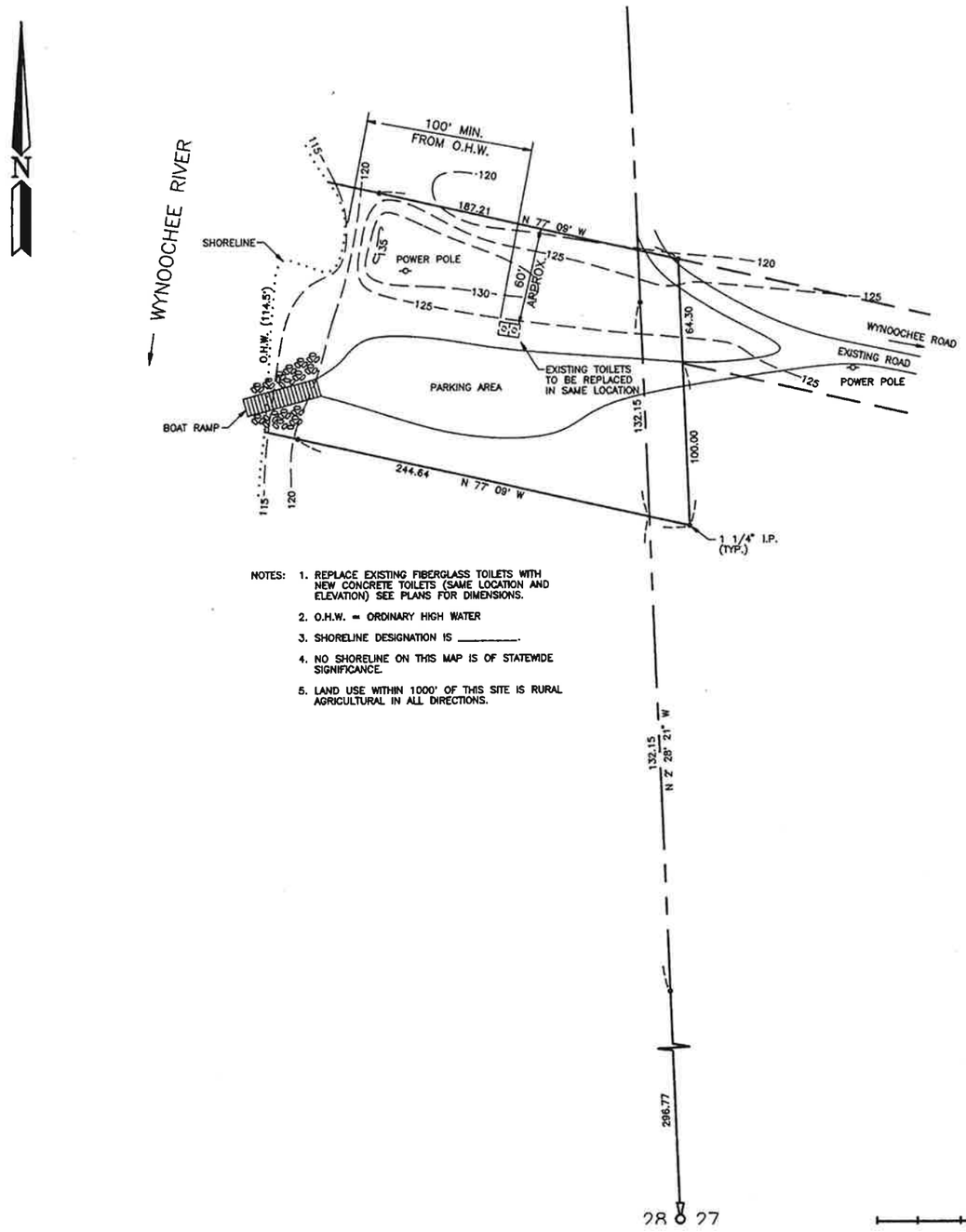

NOTES:
1. REPLACE EXISTING FIBERGLASS TOILETS WITH NEW CONCRETE TOILETS (SAME LOCATION AND ELEVATION) SEE PLANS FOR DIMENSIONS.
2. O.H.W. = ORDINARY HIGH WATER
3. SHORELINE DESIGNATION IS _____.
4. NO SHORELINE ON THIS MAP IS OF STATEWIDE SIGNIFICANCE.
5. LAND USE WITHIN 1000' OF THIS SITE IS RURAL AGRICULTURAL IN ALL DIRECTIONS.

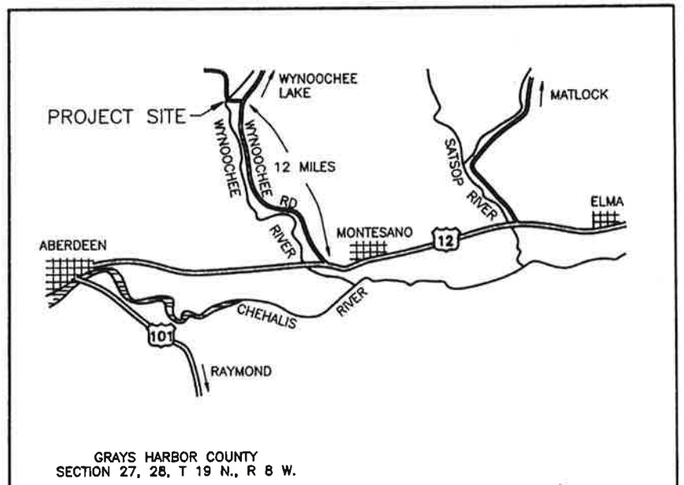

VICINITY MAP

A112931 c001

STATE OF WASHINGTON
DEPARTMENT OF WILDLIFE

white BRIDGE

WYNOOCHEE RIVER
CONCRETE TOILET INSTALLATION
SITE PLAN AND VICINITY MAP

ROBERT I. DICE
CHIEF ENGINEER
CURT SMITCH
DIRECTOR

DESIGNED BY: R. HENSLEY	SURVEY:	SCALE: 1" = 40'
DRAWN BY: R. REICHEL	DATE:	DATE DRAWN: 1-18-93