FIGURES

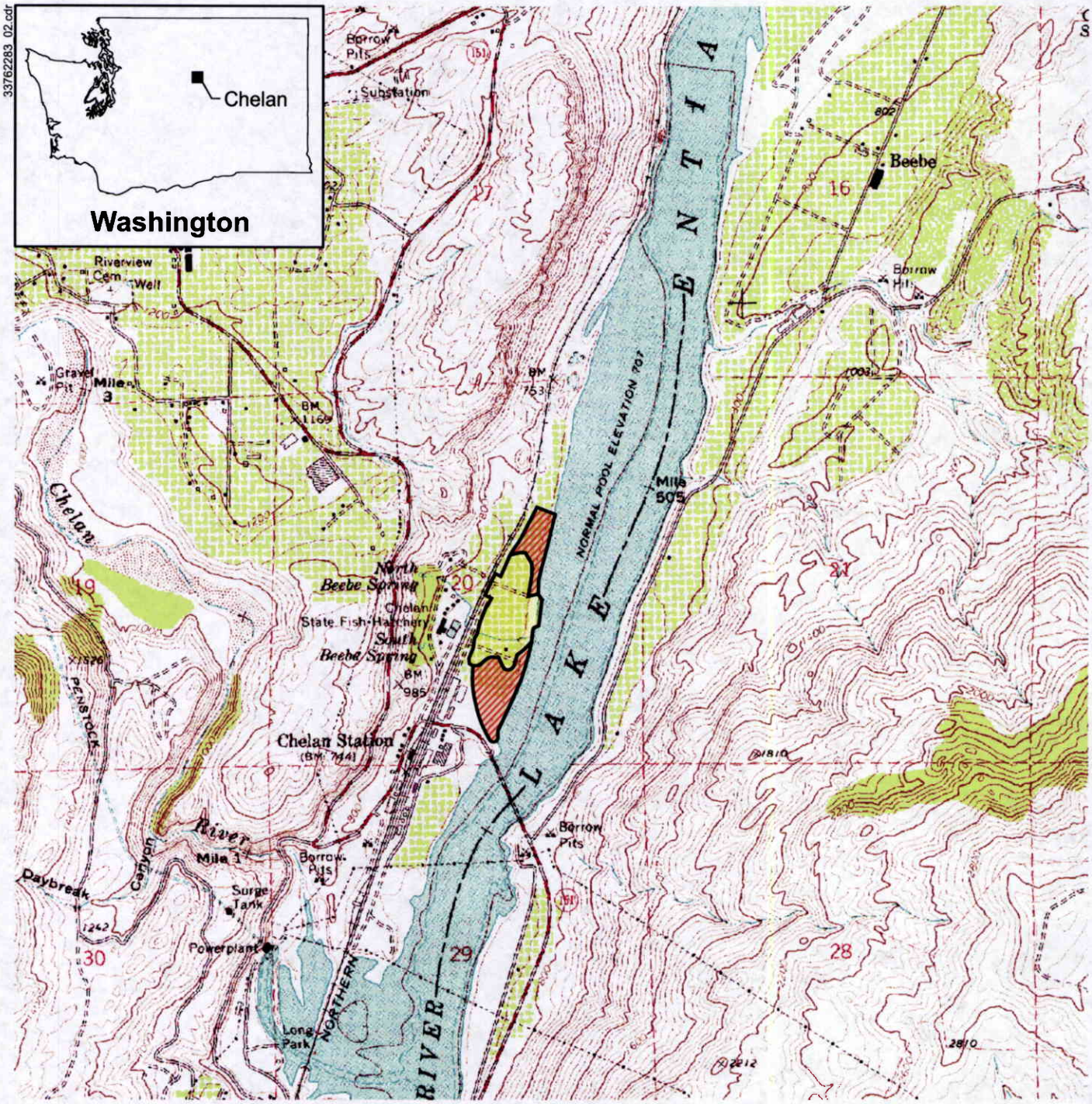

SOURCE: 7.5-minute USGS topographic quadrangle, Chelan Falls, Washington, 1981

LEGEND

- Phase 1 and 2
- Phase 3

N

0 0.5 1

Scale in Miles

Job No. 33762283

Figure 1
Site Vicinity

URS

Jurisdictional Waters Report
Beebe Springs Natural Area – Phase 3
Chelan County, Washington

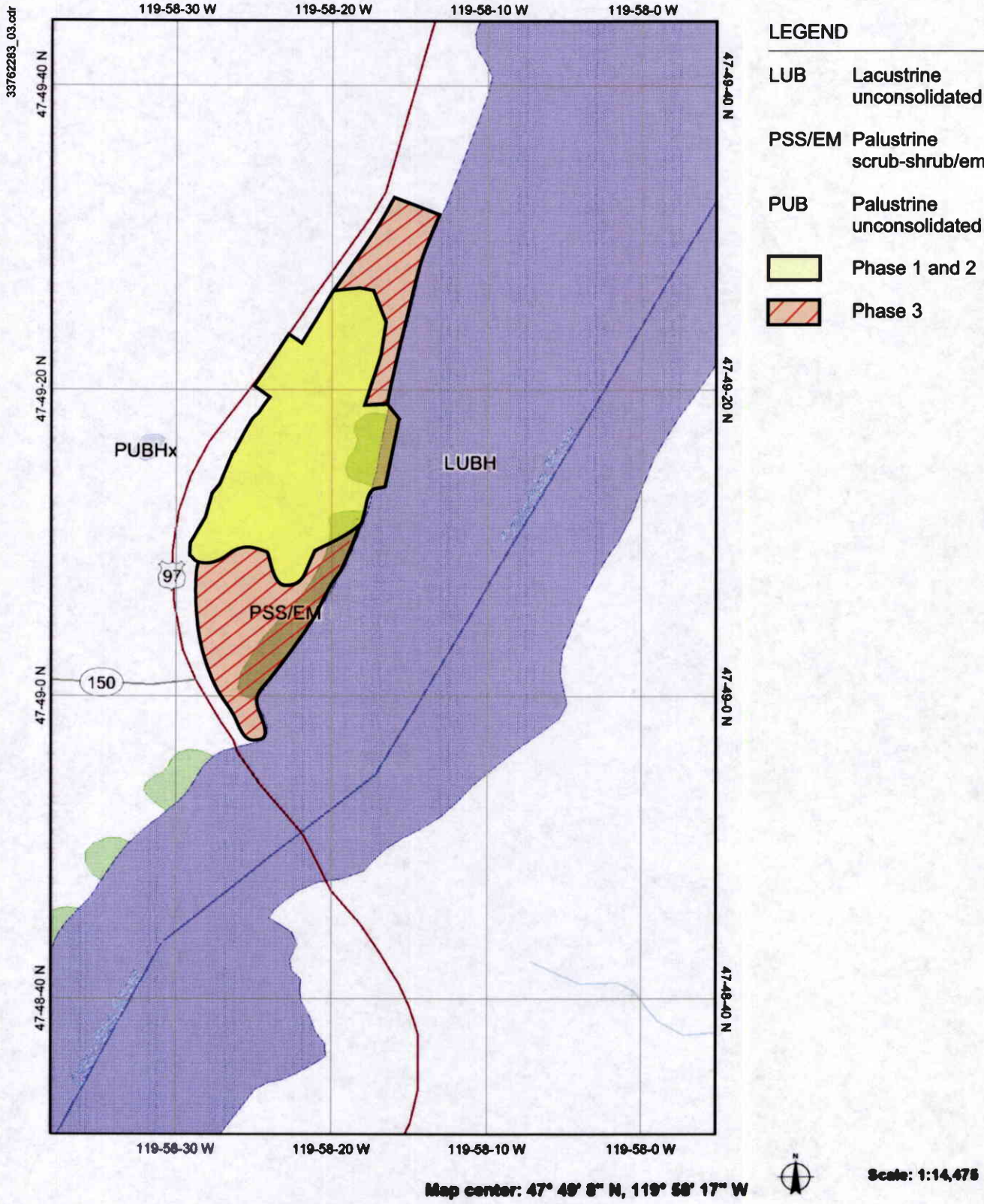

SOURCE: U.S. Fish and Wildlife Service
NWI mapping tool, 1998, accessed March 2010

Job No. 33762283

Figure 2
National Wetlands Inventory

URS

Jurisdictional Waters Report
Beebe Springs Natural Area – Phase 3
Chelan County, Washington

33762283_01.cdr

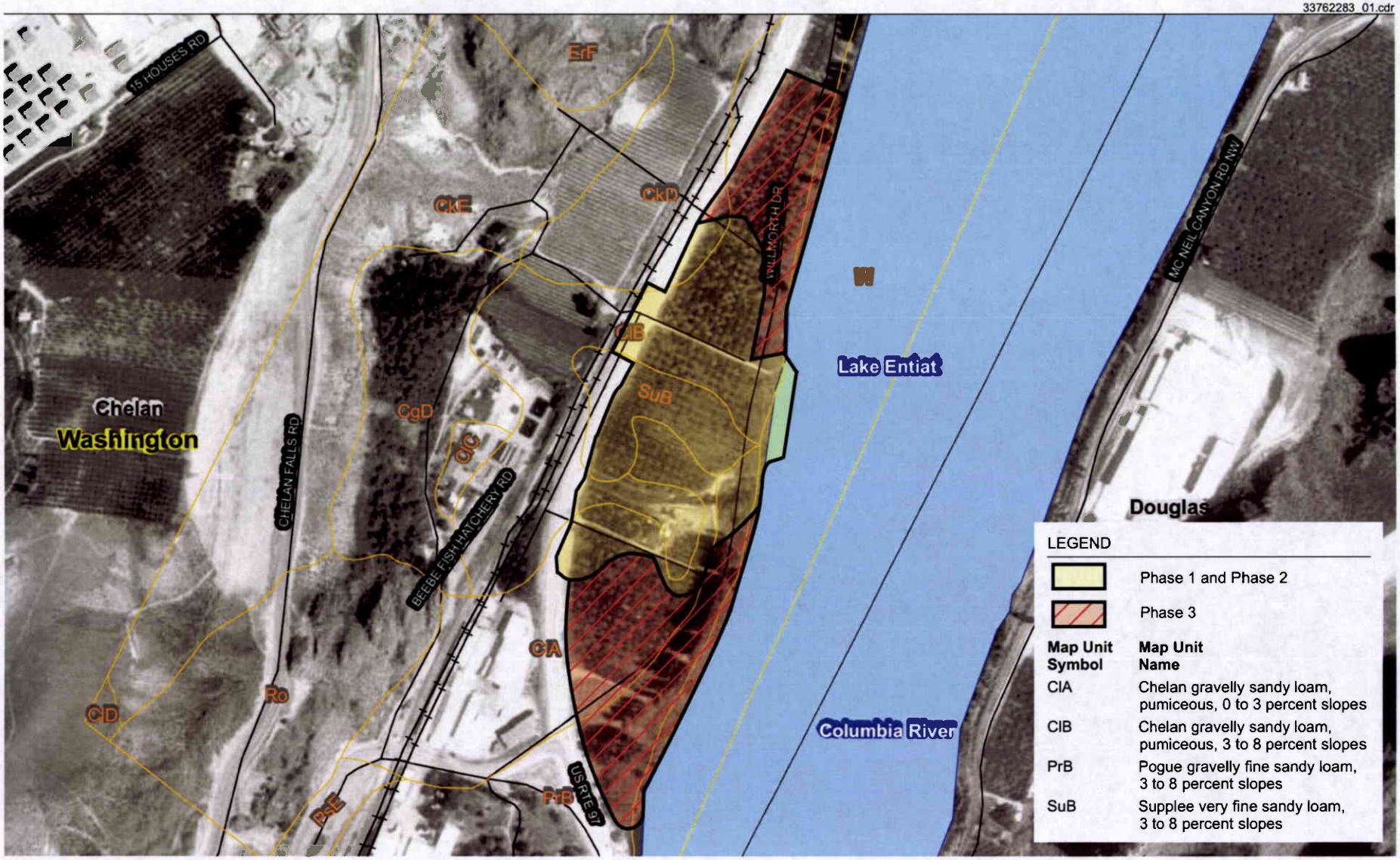

SOURCE: Soil Survey of Chelan County Area, Washington, USDA Natural Resources Conservation Service, accessed March 2010

NT

0 600 1,200

Scale in Feet

Job No. 33762283

Figure 3
Soils

URS

Jurisdictional Waters Report
Beebe Springs Natural Area – Phase 3
Chelan County, Washington

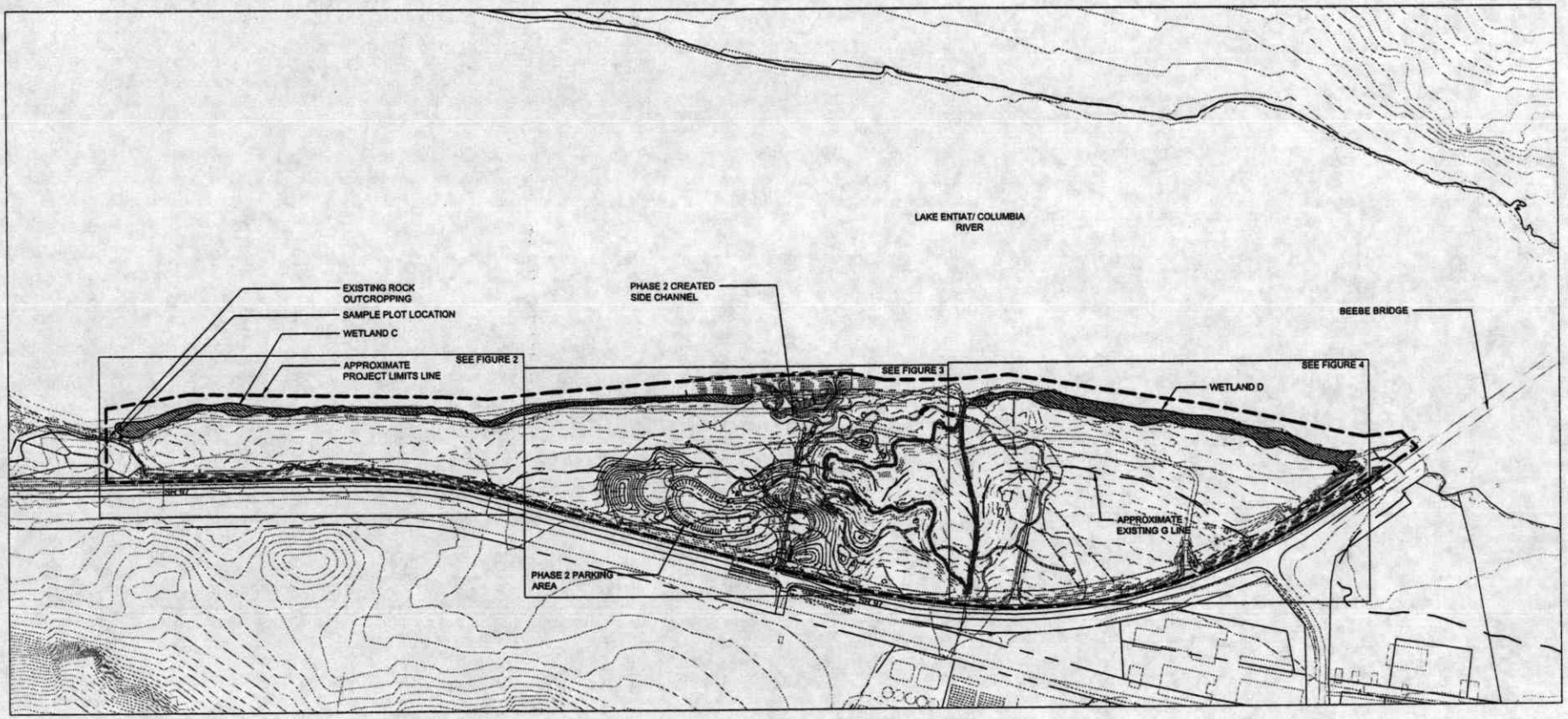

SCALE: 1" = 200'

0' 200' 400'

ONE INCH

AT FULL SIZE, IF NOT ONE INCH SCALE ACCORDINGLY

DRAFT

FIGURE 4

WETLAND LOCATIONS

Jurisdictional Waters Report
Beebe Springs Natural Area - Phase 3
Chelan County, Washington

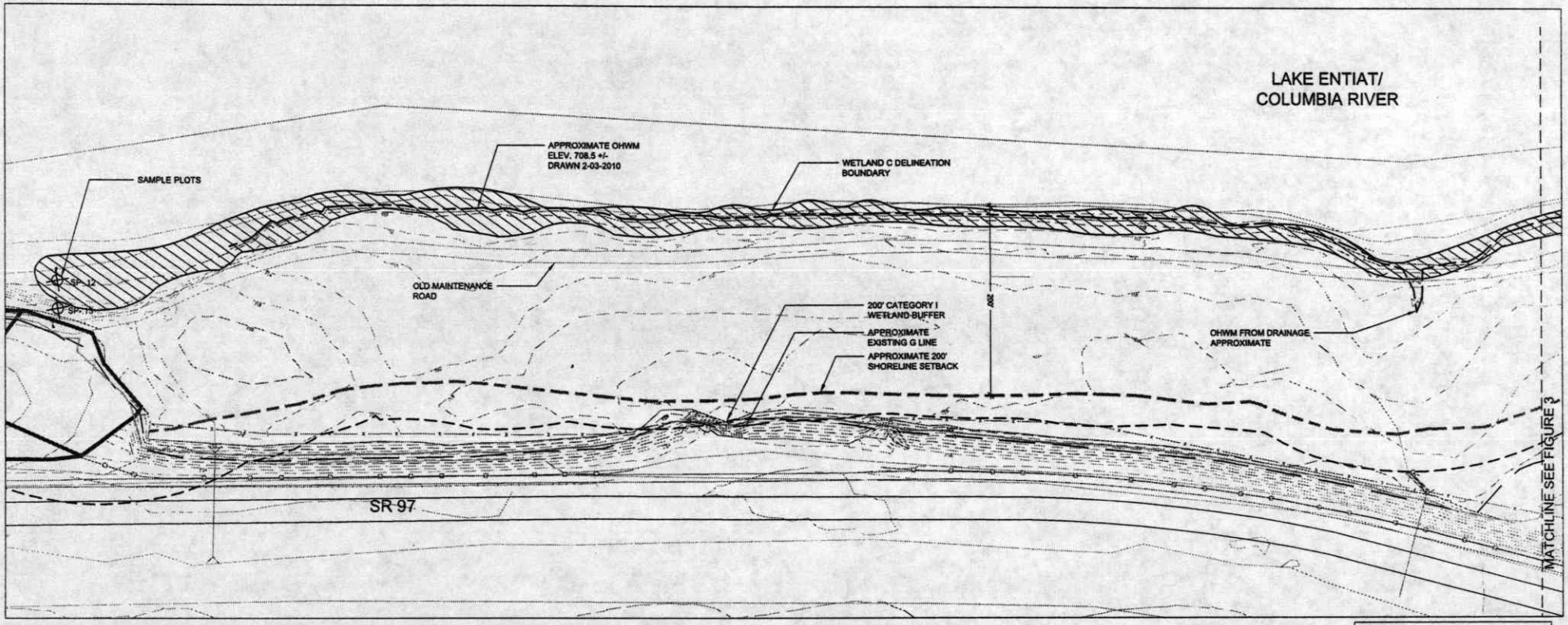

LEGEND

- URS DELINEATED WETLAND 03-2010
- WATERSHED GROUP (TWG) DELINEATED WETLAND 2005
- PHASE 2 AREA BOUNDARY
- OHWM LINE ELEV 708.5
- SAMPLE PLOT
- WETLAND BUFFER LINE (VARIES SEE PLANS)

SCALE: 1" = 50'

0' 50' 100'

ONE INCH
AT FULL SIZE, IF NOT ONE INCH SCALE ACCORDINGLY

DRAFT

FIGURE 5
WETLAND C-NORTH

Jurisdictional Waters Report
Beebe Springs Natural Area - Phase 3
Chelan County, Washington

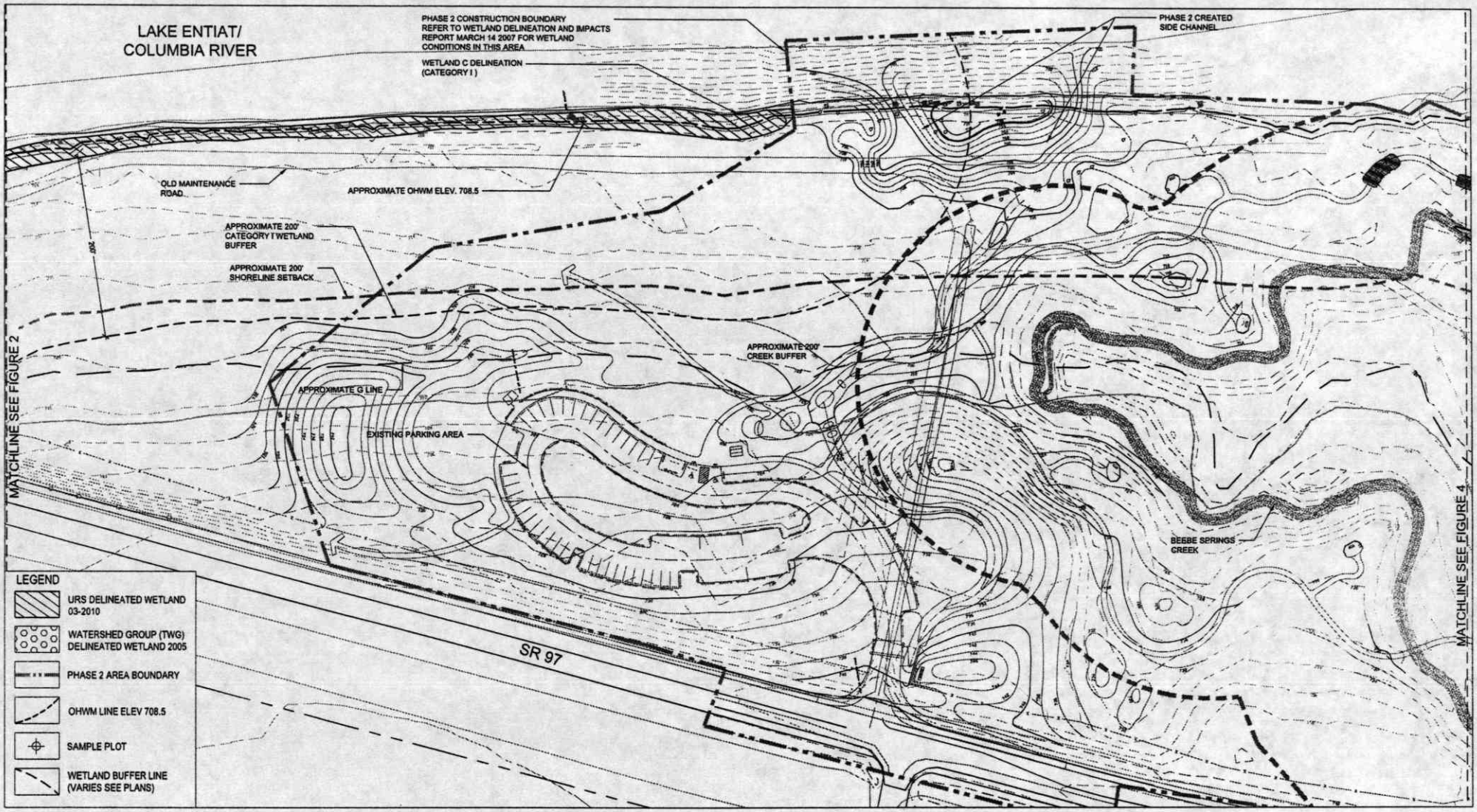

DRAFT

SCALE: 1" = 50'

0' 50' 100'

ONE INCH
AT FULL SIZE, IF NOT ONE INCH SCALE ACCORDINGLY

FIGURE 6
WETLAND C-SOUTH

Jurisdictional Waters Report
Beebe Springs Natural Area - Phase 3
Chelan County, Washington

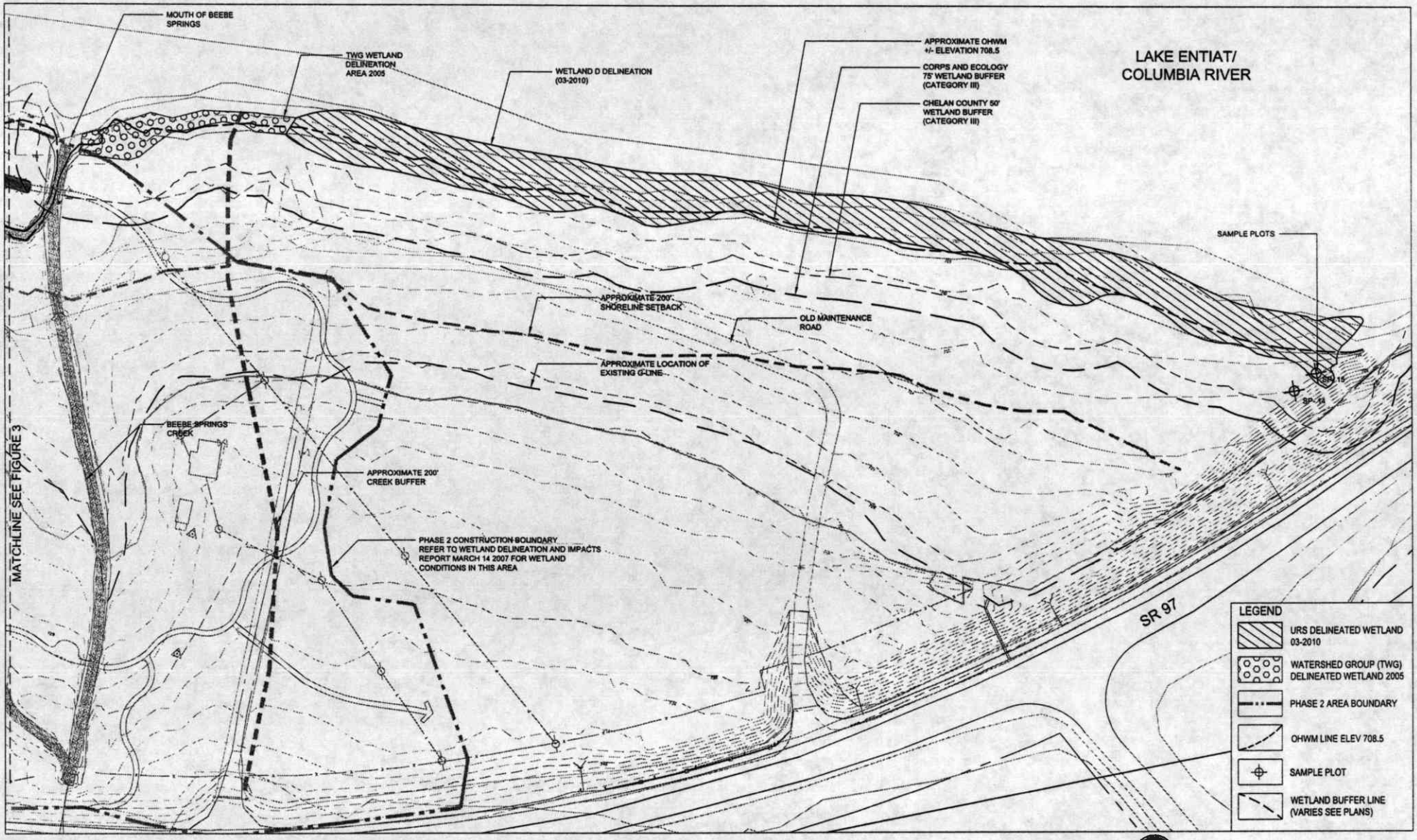

SCALE: 1" = 50'
0' 50' 100'

ONE INCH
AT FULL SIZE, IF NOT ONE INCH SCALE ACCORDINGLY

DRAFT

FIGURE 7
WETLAND D

Jurisdictional Waters Report
Beebe Springs Natural Area - Phase 3
Chelan County, Washington

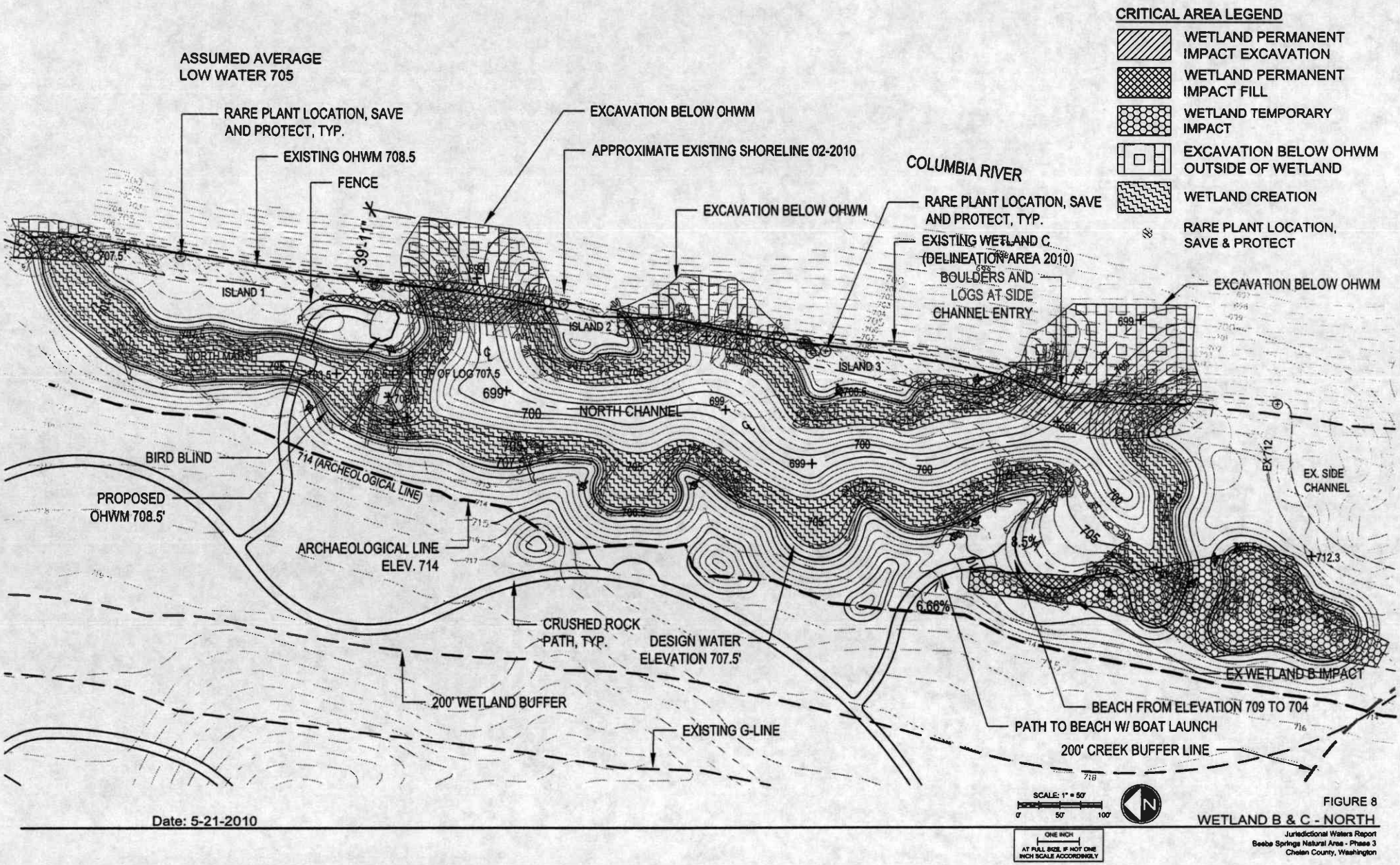

Date: 5-21-2010

FIGURE 8
WETLAND B & C - NORTH

Jurisdictional Waters Report
Beebe Springs Natural Area - Phase 3
Chelan County, Washington

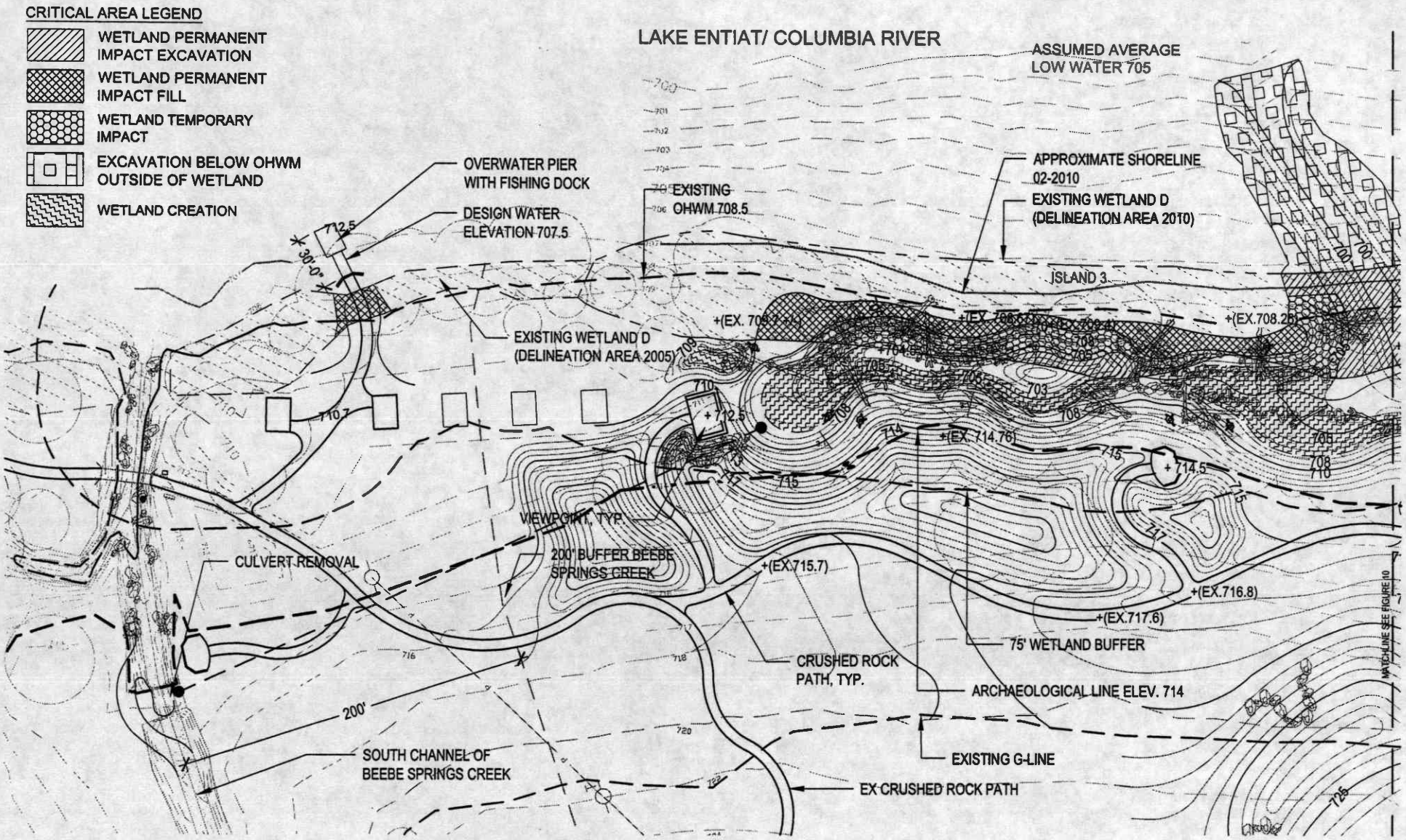

Date: 5-21-2010

FIGURE 9
WETLAND D - SOUTH

Jurisdictional Waters Report
Beebe Springs Natural Area - Phase 3
Chelan County, Washington

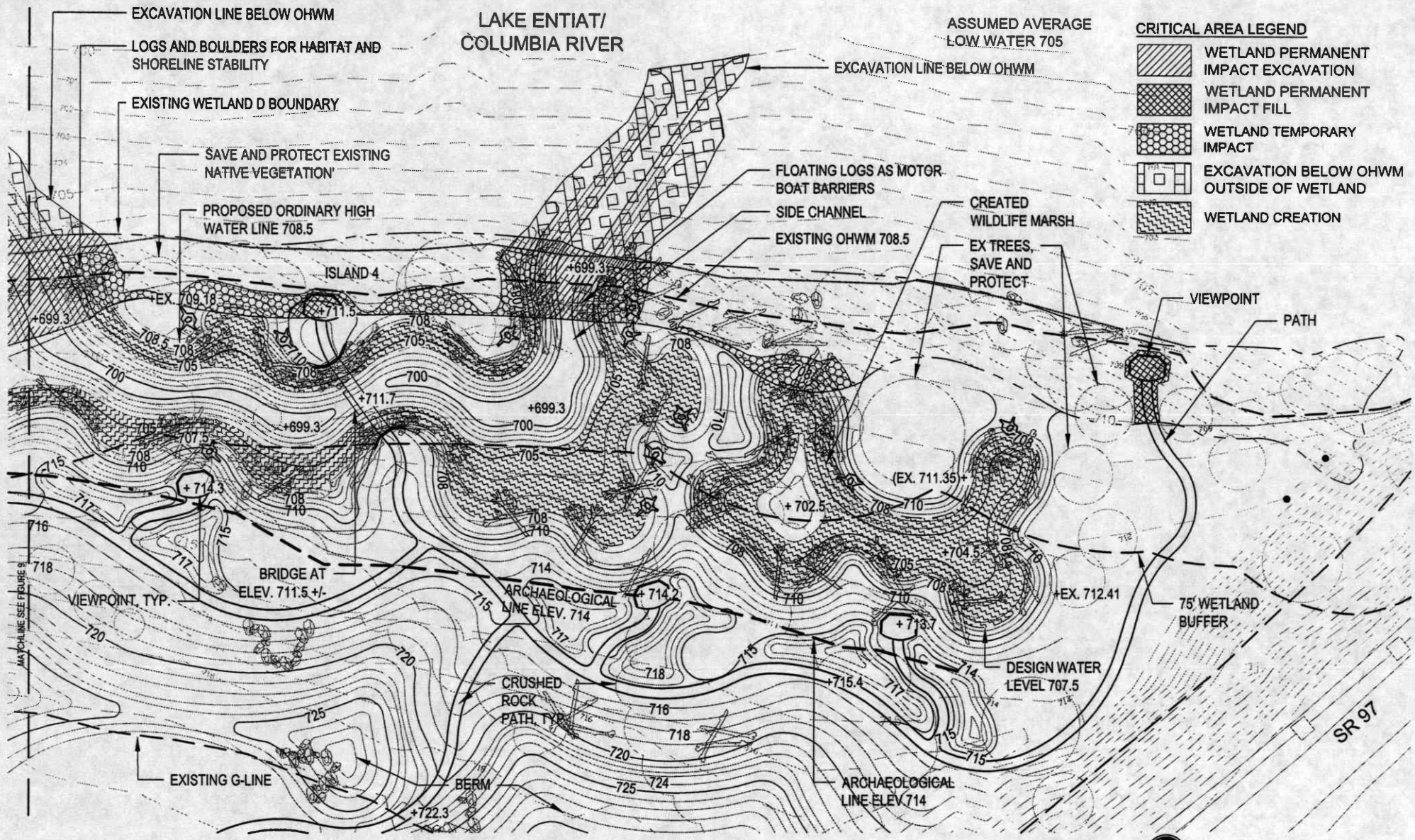

Date: 5-21-2010

FIGURE 10
WETLAND D - SOUTH

Jurisdictional Waters Report
Beebe Springs Natural Area - Phase 3
Chelan County, Washington