RESER CREEK WETLAND MITIGATION

DUCKS UNLIMITED

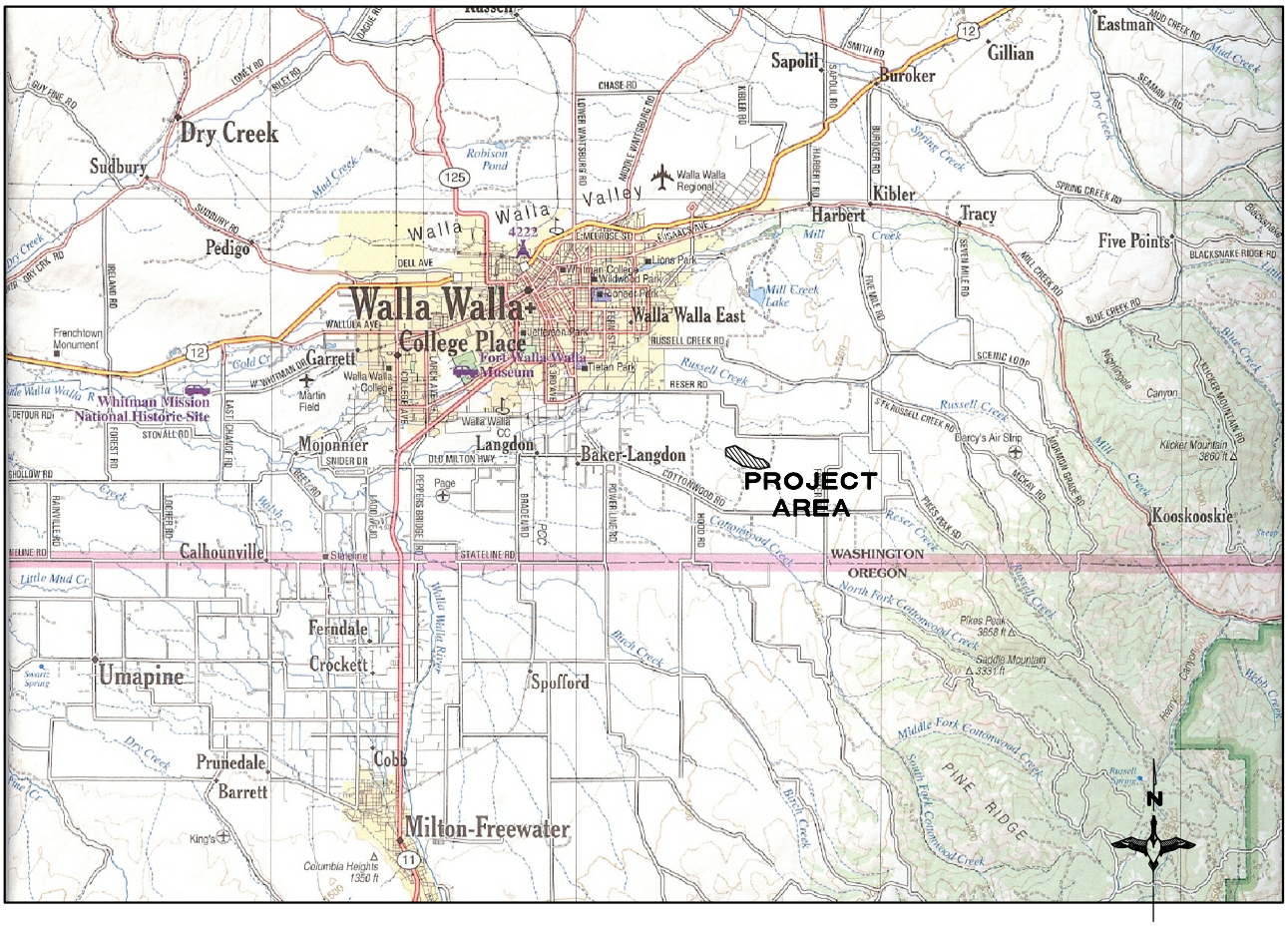

PROJECT AREA

Source: Delorme

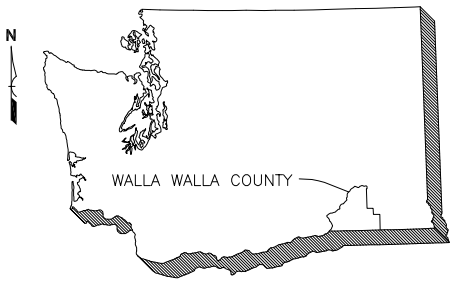

WASHINGTON STATE

N.T.S.

SHEET INDEX

1. COVER SHEET
2. INDEX SHEET
3. NW PROJECT AREA
4. SE PROJECT AREA
5. WETLAND EXCAVATION #1– PLAN & SECTIONS
6. WETLAND EXCAVATION #2– PLAN & SECTIONS
7. WETLAND EXCAVATION #3– PLAN & SECTIONS
8. VALLEY/GW PROFILES
9. DETAILS
10. REVEGETATION PLAN
11. REVEGETATION DETAILS

JARPA PERMIT

PURPOSE: WETLAND MITIGATION DATUM: NAVD88 NAD83, WA STATE SOUTH ZONE, US-FT LOCATION: N 46 01' 40.3", W118 15' 15.9"	DU PROJECT NO. US-WA-225-1 RESER CREEK WETLAND MITIGATION COVER SHEET SHEET 1 OF 11	PROPOSED: CONSTRUCTION OF 3 SHALLOW EXCAVATIONS FOR WETLAND MITIGATIO PURPOSES IN WALLA WALLA COUNTY, WA. APPLICATION BY: TSS with drawings by Ducks Unlimited. DATE: 07/07/2010

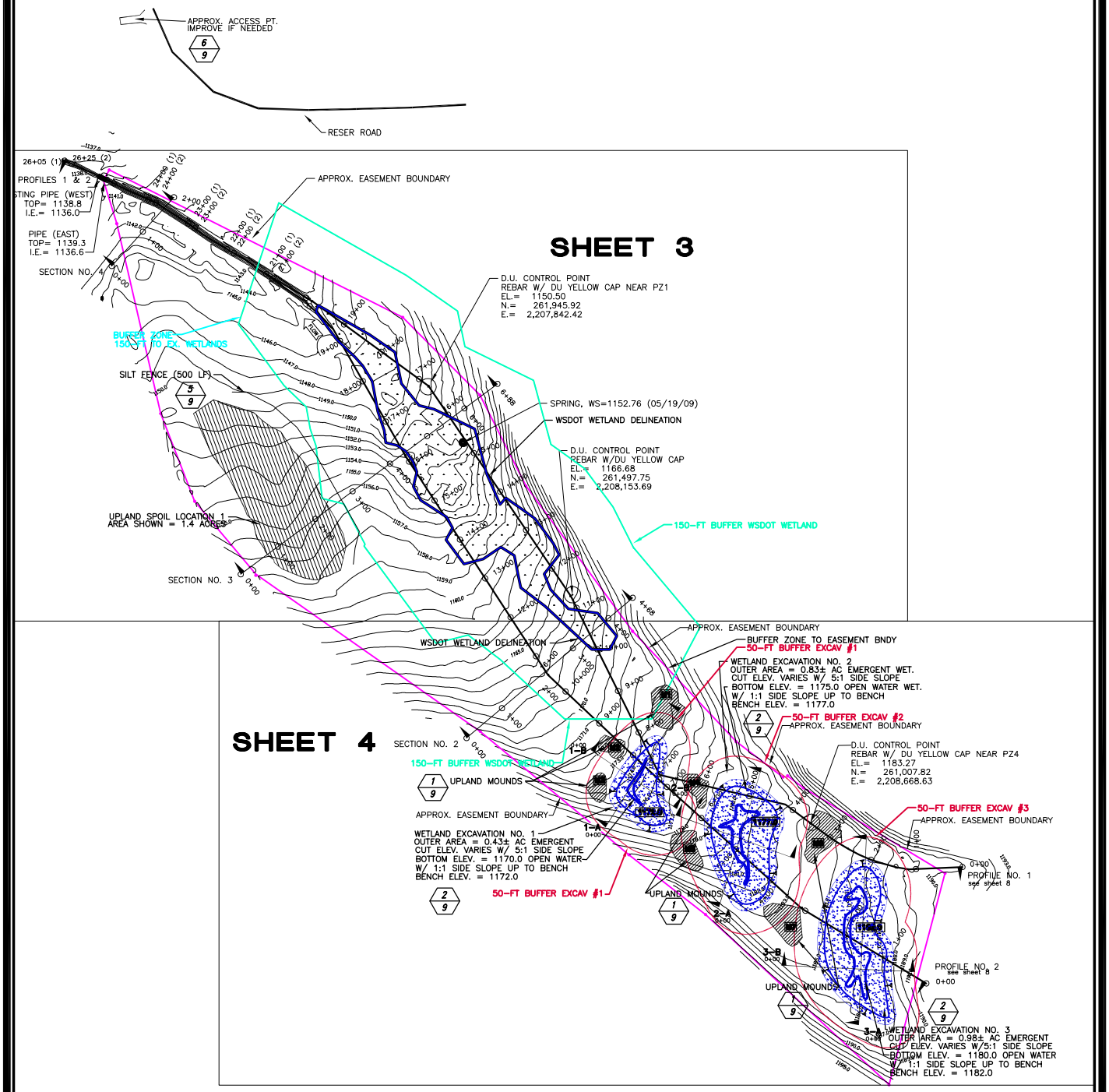

JARPA PERMIT

PURPOSE: WETLAND MITIGATION DATUM: NAVD88 NAD83, WA STATE SOUTH ZONE, US-FT LOCATION: N 46 01' 40.3", W118 15' 15.9"	DU PROJECT NO. US-WA-225-1 RESER CREEK WETLAND MITIGATION INDEX SHEET SHEET 2 OF 11	PROPOSED: CONSTRUCTION OF 3 SHALLOW EXCAVATIONS FOR WETLAND MITIGATIO PURPOSES IN WALLA WALLA COUNTY, WA. APPLICATION BY: TSS with drawings by Ducks Unlimited. DATE: 07/07/2010



JARPA PERMIT

DRAWING SCALE

0 100' 200' 300'

PURPOSE: WETLAND MITIGATION

DATUM: NAVD88
NAD83, WA STATE SOUTH ZONE, US-FT

LOCATION: N 46 01' 40.3", W118 15' 15.9"

DU PROJECT NO. US-WA-225-1

RESER CREEK
WETLAND MITIGATION
NORTHWEST HALF

SHEET 3 OF 11

PROPOSED: CONSTRUCTION OF 3 SHALLOW EXCAVATIONS FOR WETLAND MITIGATIO PURPOSES IN WALLA WALLA COUNTY, WA.

APPLICATION BY: TSS with drawings by Ducks Unlimited.

DATE: 07/07/2010

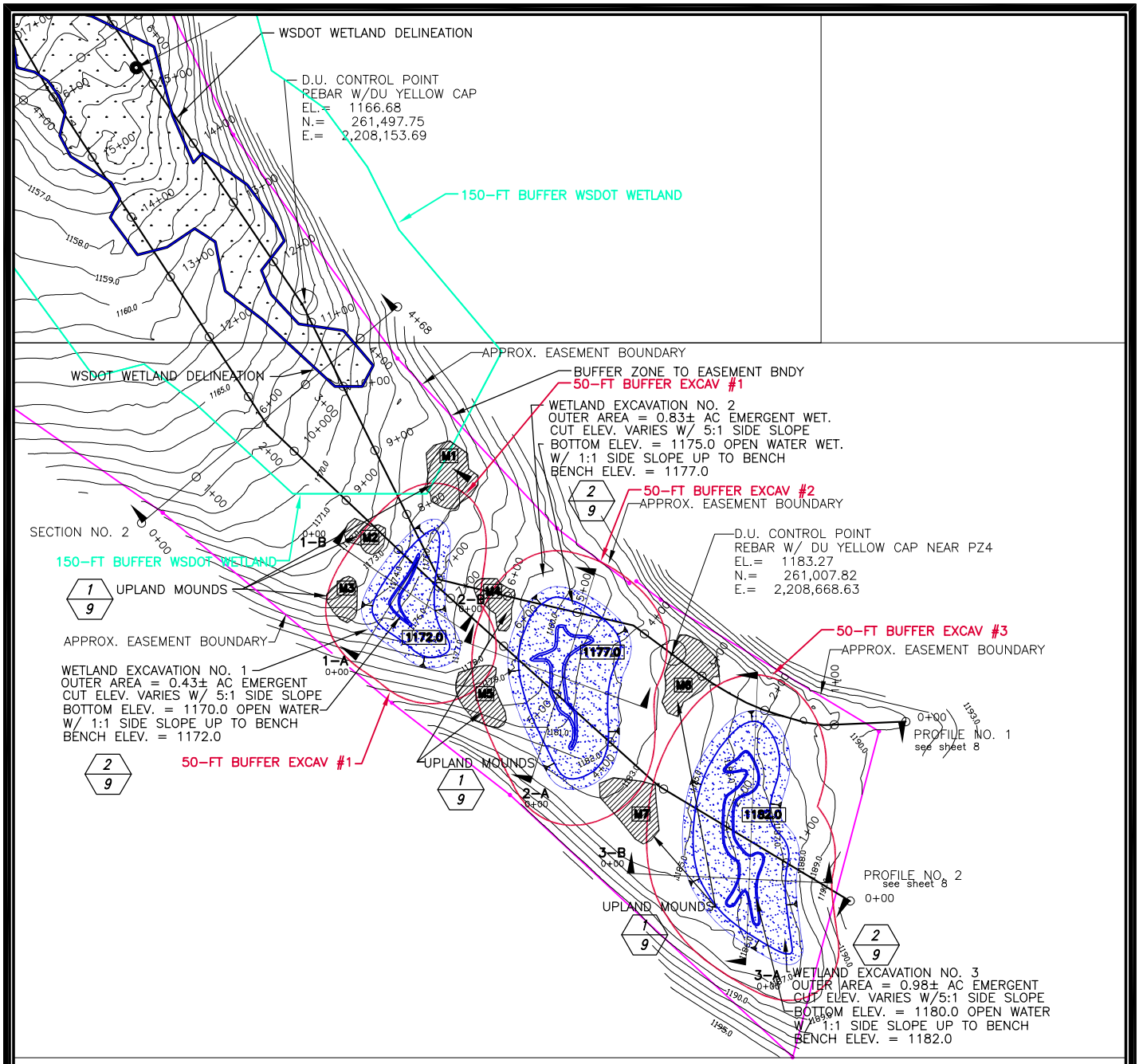

DRAWING SCALE

0 100' 200' 300'

JARPA PERMIT

PURPOSE: WETLAND MITIGATION	DU PROJECT NO. US-WA-225-1	PROPOSED: CONSTRUCTION OF 3 SHALLOW EXCAVATIONS FOR WETLAND MITIGATIO PURPOSES IN WALLA WALLA COUNTY, WA.
DATUM: NAVD88 NAD83, WA STATE SOUTH ZONE, US-FT	RESER CREEK WETLAND MITIGATION SOUTHEAST HALF	APPLICATION BY: TSS with drawings by Ducks Unlimited.
LOCATION: N 46 01' 40.3", W118 15' 15.9"	SHEET 4 OF 11	DATE: 07/07/2010

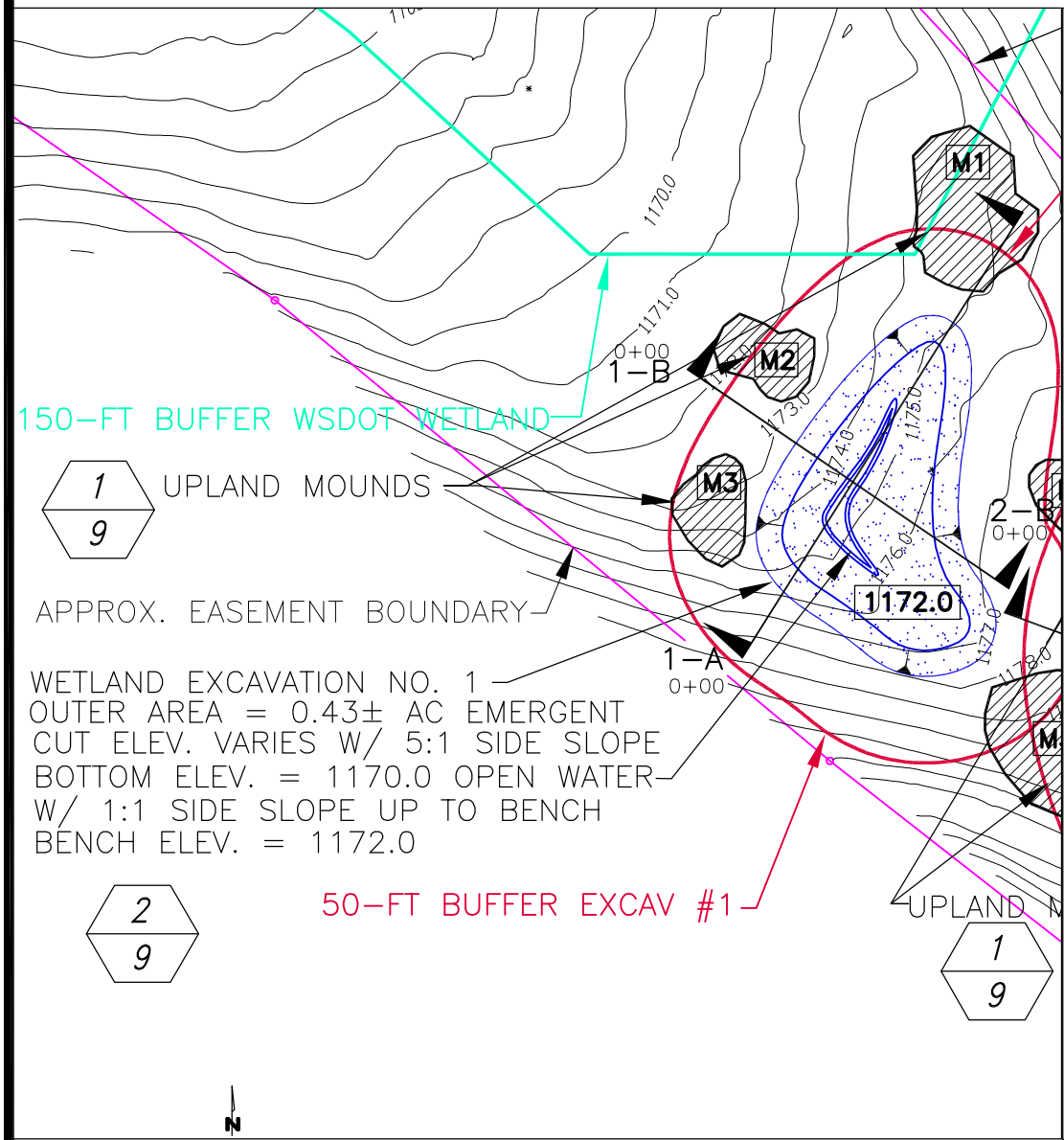

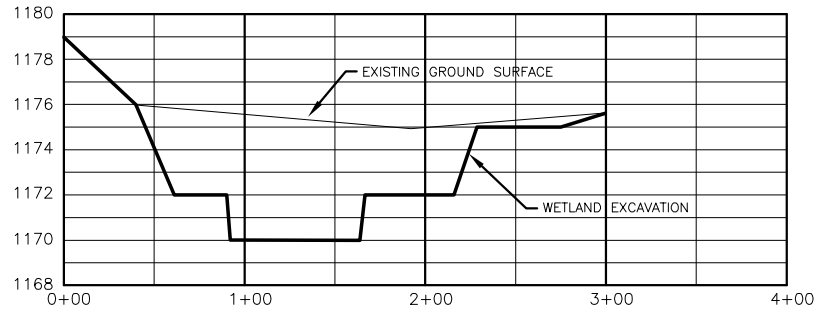

WETLAND SECTION 1-A

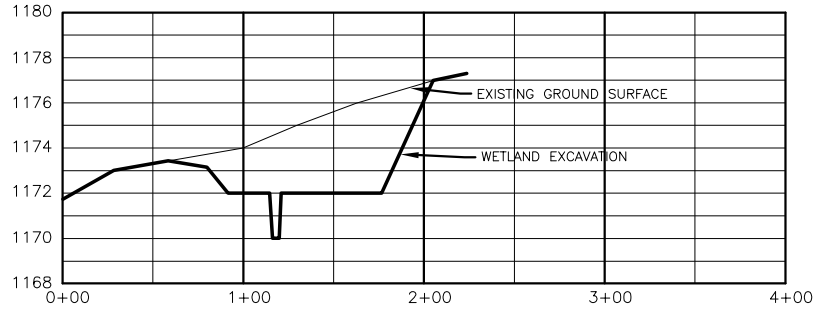

WETLAND SECTION 1-B

JARPA PERMIT

N

DRAWING SCALE
0 50' 100' 150'

PURPOSE: WETLAND MITIGATION

DATUM: NAVD88
NAD83, WA STATE SOUTH ZONE, US-FT

LOCATION: N 46 01' 40.3", W118 15' 15.9"

DU PROJECT NO. US-WA-225-1

RESER CREEK
WETLAND MITIGATION
WETLAND AREA 1
SHEET 5 OF 11

PROPOSED: CONSTRUCTION OF 3 SHALLOW EXCAVATIONS FOR WETLAND MITIGATIO PURPOSES IN WALLA WALLA COUNTY, WA.

APPLICATION BY: TSS with drawings by Ducks Unlimited.

DATE: 07/07/2010

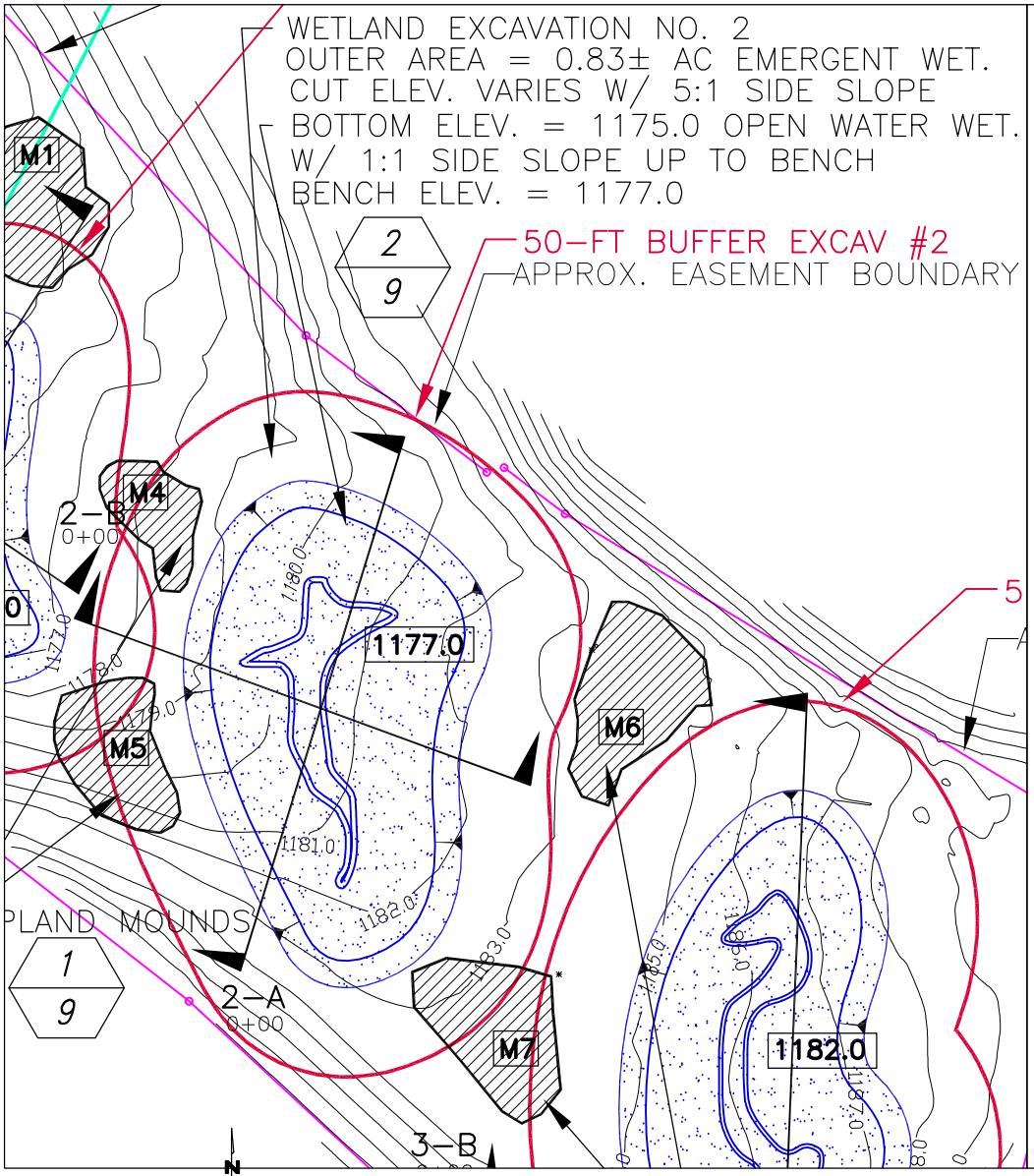

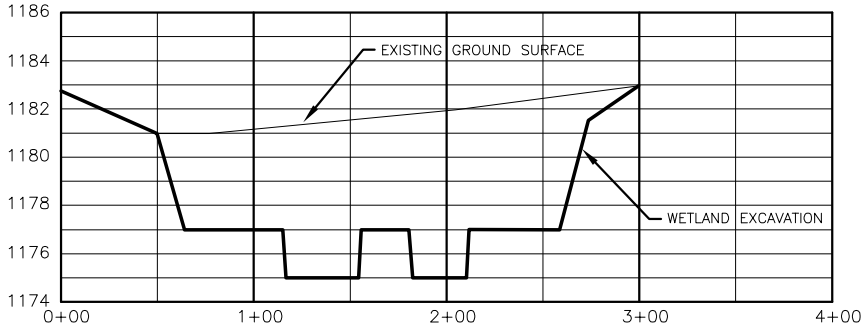

WETLAND SECTION 2-A

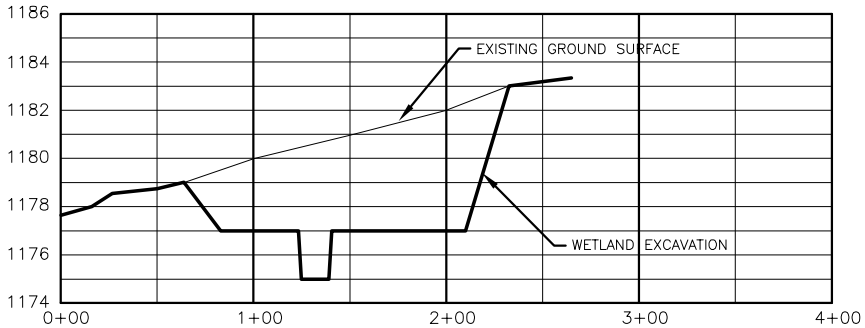

WETLAND SECTION 2-B

JARPA PERMIT

N

DRAWING SCALE

0 50' 100' 150'

PURPOSE: WETLAND MITIGATION

DATUM: NAVD88
NAD83, WA STATE SOUTH ZONE, US-FT

LOCATION: N 46 01' 40.3", W118 15' 15.9"

DU PROJECT NO. US-WA-225-1

RESER CREEK
WETLAND MITIGATION
WETLAND AREA 2

SHEET 6 OF 11

PROPOSED: CONSTRUCTION OF 3 SHALLOW EXCAVATIONS FOR WETLAND MITIGATIO PURPOSES IN WALLA WALLA COUNTY, WA.

APPLICATION BY: TSS with drawings by Ducks Unlimited.

DATE: 07/07/2010