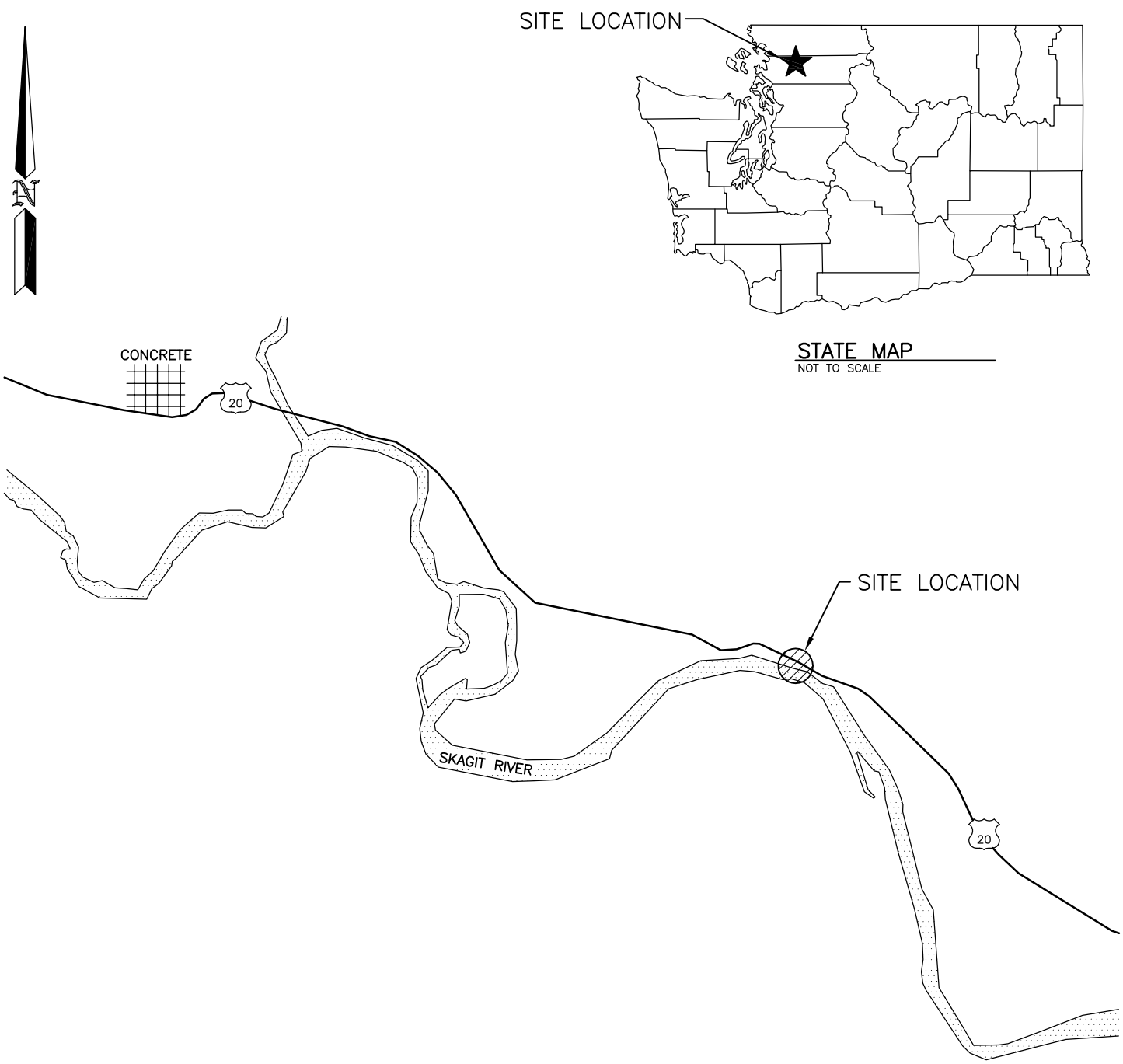


STATE MAP
NOT TO SCALE

VICINITY MAP
NOT TO SCALE

EAST FROM CONCRETE ON HWY 20 APPROX 5 MI., RIGHT AT PUBLIC FISHING SIGN, TAKE PAVED ROAD TO THE END.

| | | |
|---|---|---|
| PURPOSE: REPAIR DAMAGED ACCESS RAMP | WASHINGTON DEPT. of FISH & WILDLIFE<br>600 CAPITOL WAY N.<br>OLYMPIA, WA 98501–1091 | PROPOSED: REPLACE ACCESS RAMP PLANKS<br>ADD ARMORFLEX FOR EROSION CONTROL |
| DATUM: NAVD 88<br>ADJACENT PROPERTY OWNER:<br>1.<br>2<br>ENG. PROJECT NO. ST:A537:10–1 | REFERENCE NO.<br>SITE: FABORS FERRY NORTH ACCESS<br>ADDRESS: HIGHWAY 20<br>VAN HORN, WA | IN: SKAGIT RIVER<br>NEAR: CONCRETE<br>COUNTY OF: SKAGIT STATE: WA<br>PORTION OF: SECT. 20, T35N, R9E<br>DATE: 09/29/2010 SHEET 1 OF 6 |

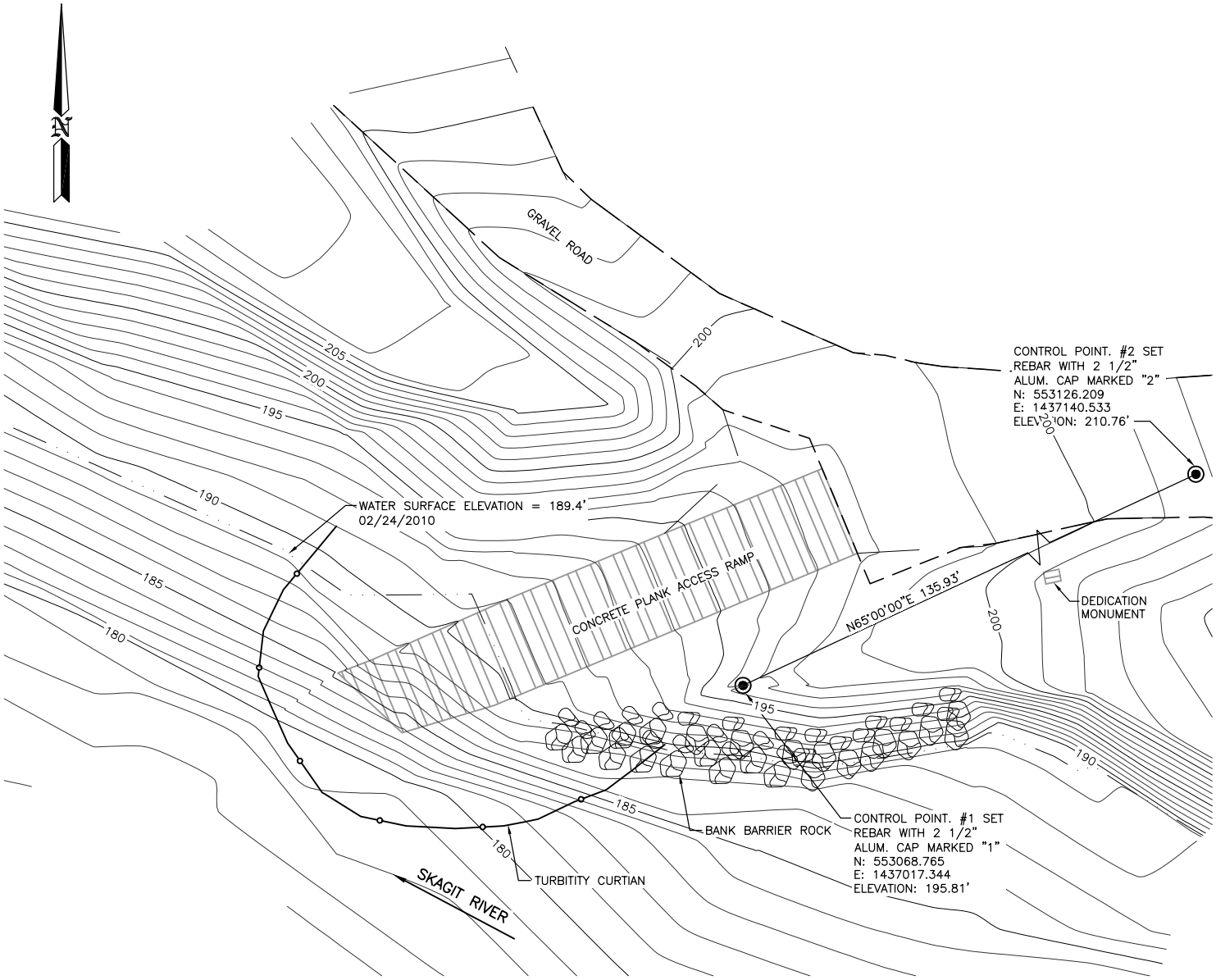


## EXISTING SITE PLAN

SCALE: 1" = 20'

0 10 20 30

SCALE: 1" = 20'

| | |
|---|---|
| REFERENCE NO. | |
| APPLICANT: WASHINGTON DEPT. of FISH & WILDLIFE | |
| FABORS FERRY NORTH ACCESS<br>EXISTING SITE<br>AND EROSION CONTROL PLAN | |
| AT: CONCRETE , WASHINGTON | |
| DATE: 09/29/2010 | SHEET 2 OF 6 |

ENG. PROJECT NO. ST:A537:10-1

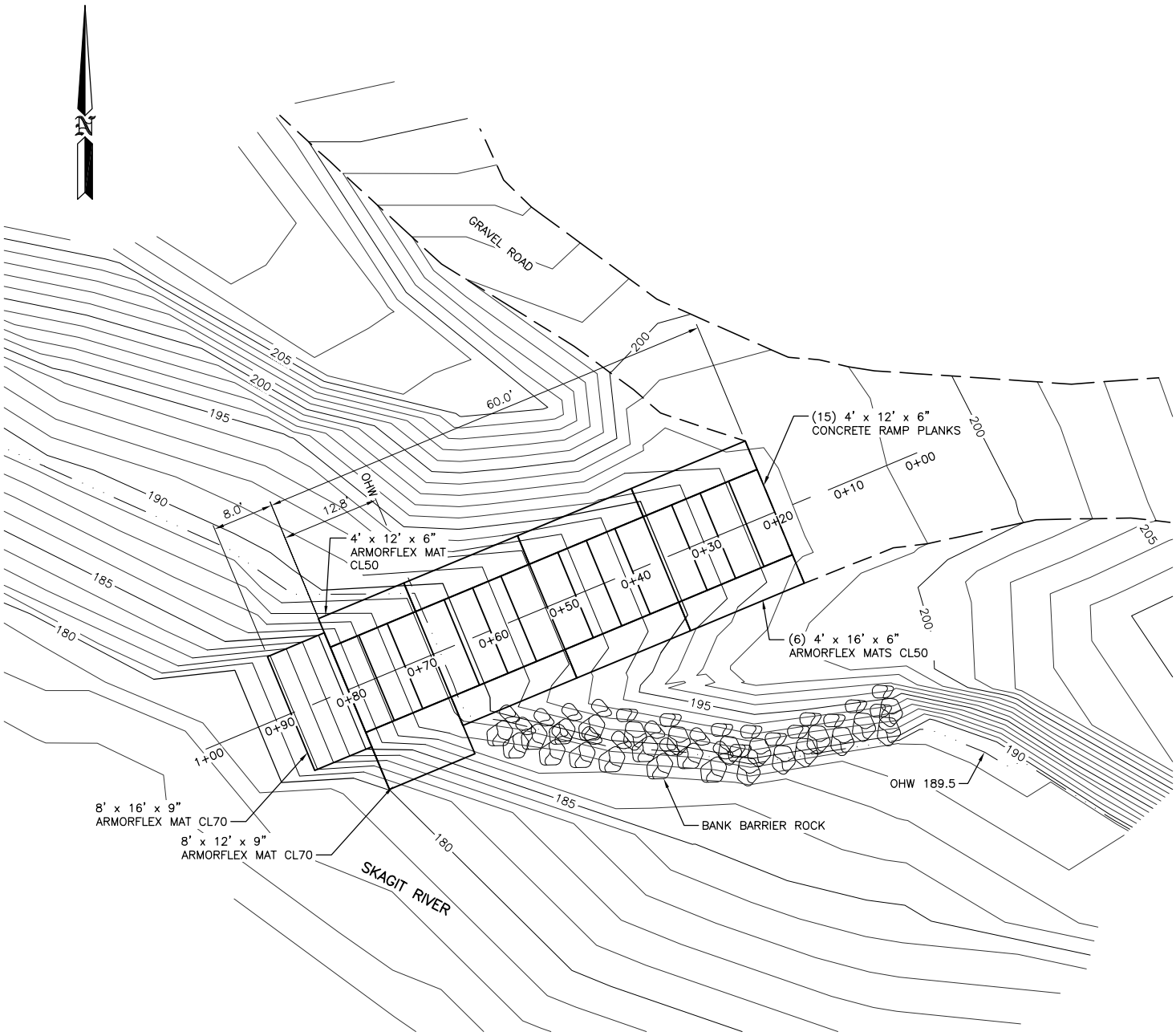


0 10 20 30

SCALE: 1" = 20'

## SITE PLAN

SCALE: 1" = 20'

| CUT AND FILL DATA | |
|---|---|
| SITE | TOTALS |
| CUT ABOVE OHW | 46cy |
| CUT BELOW OHW | 13.5cy |
| FILL ABOVE OHW | 17cy |
| FILL BELOW OHW | 21cy |
| | |
| NET BELOW OHW | 7.5cy FILL |
| NET ABOVE OHW | 29cy CUT |

REFERENCE NO. _____

APPLICANT:
WASHINGTON DEPT. of FISH & WILDLIFE

FABORS FERRY NORTH ACCESS
SKAGIT RIVER
SITE PLAN

AT: CONCRETE , WASHINGTON

DATE: 09/29/2010 SHEET 3 OF 6

ENG. PROJECT NO. ST:A537:10-1

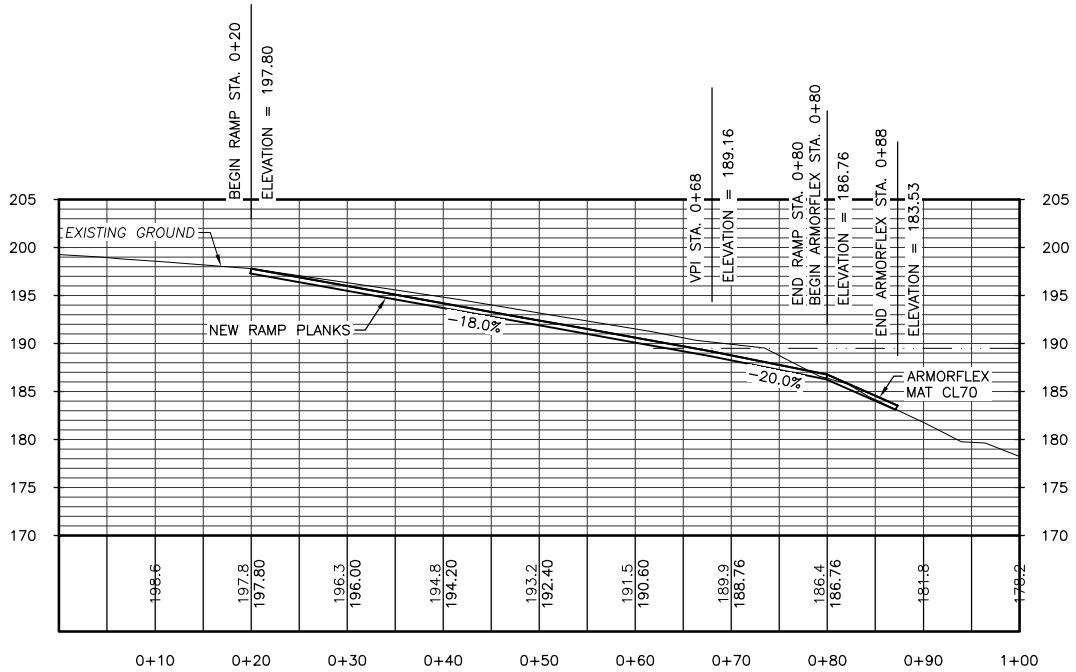


## RAMP PROFILE

SCALE: 1" = 20'

REFERENCE NO. _____

APPLICANT:
WASHINGTON DEPT. of FISH & WILDLIFE

FABORS FERRY NORTH ACCESS
SKAGIT RIVER
RAMP PROFILE

AT: CONCRETE, WASHINGTON

DATE: 09/29/2010 SHEET 4 OF 6

ENG. PROJECT NO. ST:A537:10-1

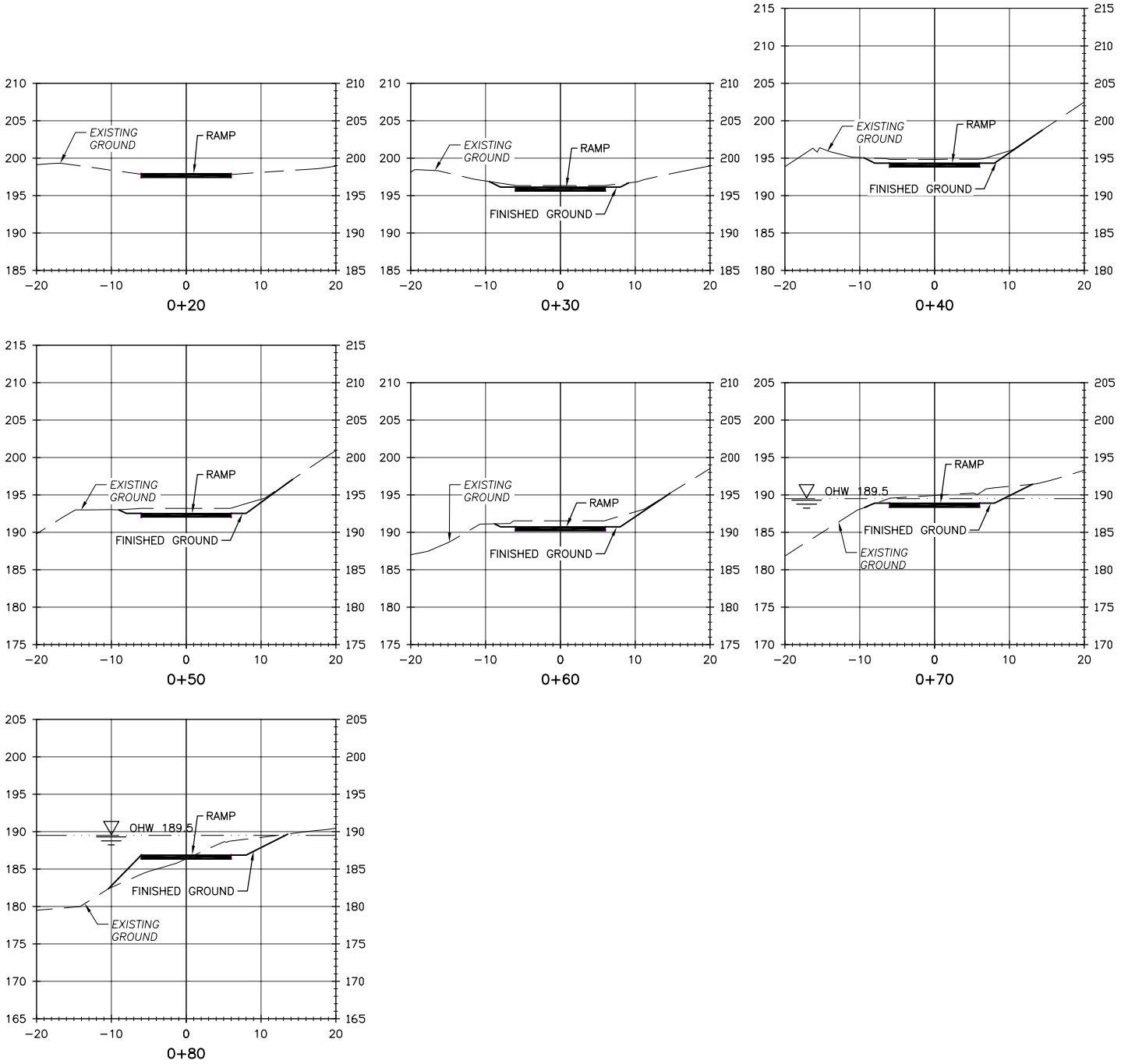


## RAMP SECTIONS

SCALE: 1" = 20'

REFERENCE NO. _____

APPLICANT:
WASHINGTON DEPT. of FISH & WILDLIFE

FABORS FERRY NORTH ACCESS
SKAGIT RIVER
RAMP SECTIONS

AT: CONCRETE , WASHINGTON

DATE: 09/29/2010 SHEET 5 OF 6

ENG. PROJECT NO. ST:A537:10-1

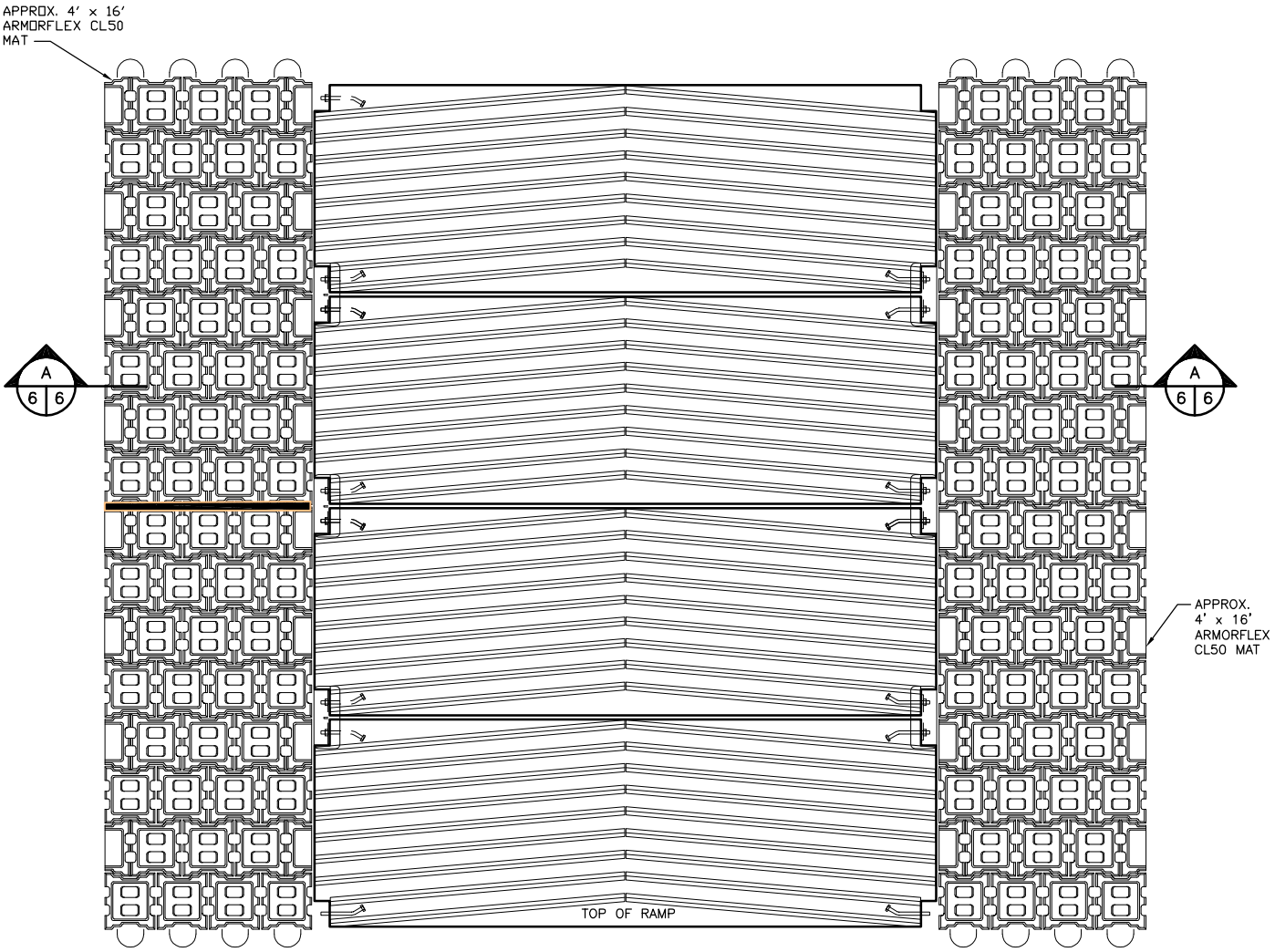


## TYPICAL RAMP PLANK PLAN

NOT TO SCALE

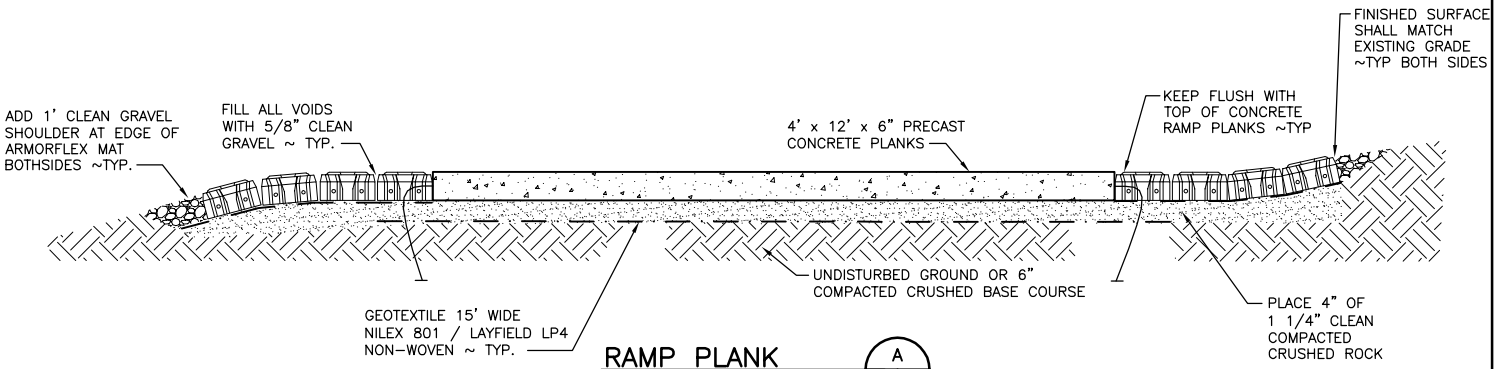


## RAMP PLANK

NOT TO SCALE

A
6 6

**NOTE:**
SEE SITE PLAN FOR SIZE AND LAYOUT OF ARMORFLEX MATS

REFERENCE NO. _____

APPLICANT:
WASHINGTON DEPT. of FISH & WILDLIFE

FABORS FERRY NORTH ACCESS
TYPICAL RAMP INSTALLATION
SECTION AND PLAN

AT: CONCRETE , WASHINGTON

DATE: 09/29/2010 SHEET 6 OF 6

ENG. PROJECT NO. ST:A537:10-1