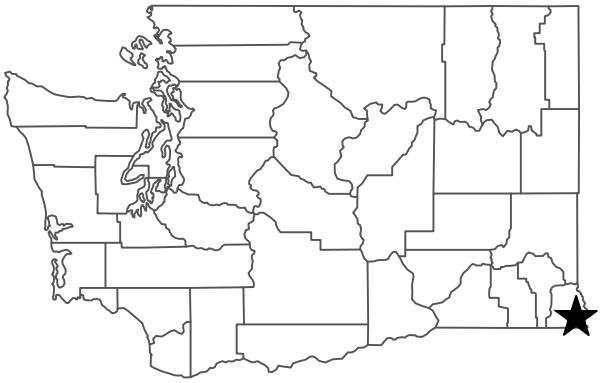

STATE MAP
NOT TO SCALE

DIRECTIONS:

FROM TRAFFIC LIGHT IN ASOTIN, GO SOUTH 26 MILES ON SNAKE RIVER ROAD TO AREA ON LEFT.

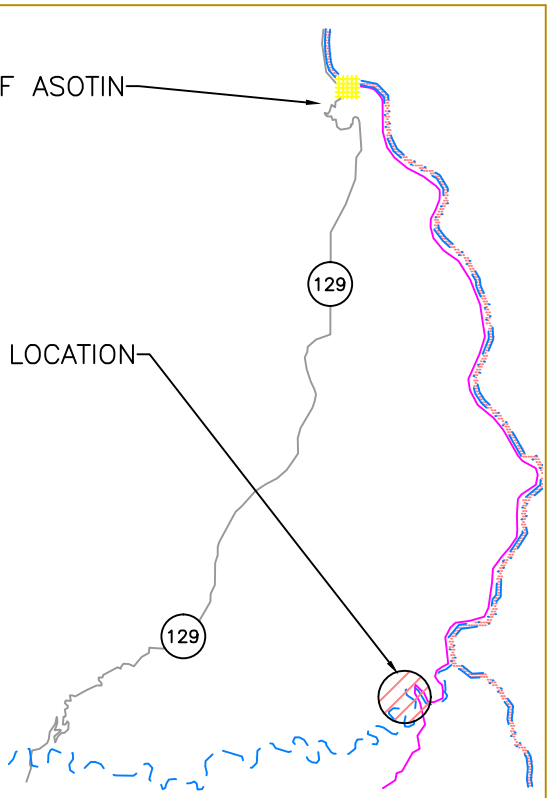

VICINITY MAP
NOT TO SCALE

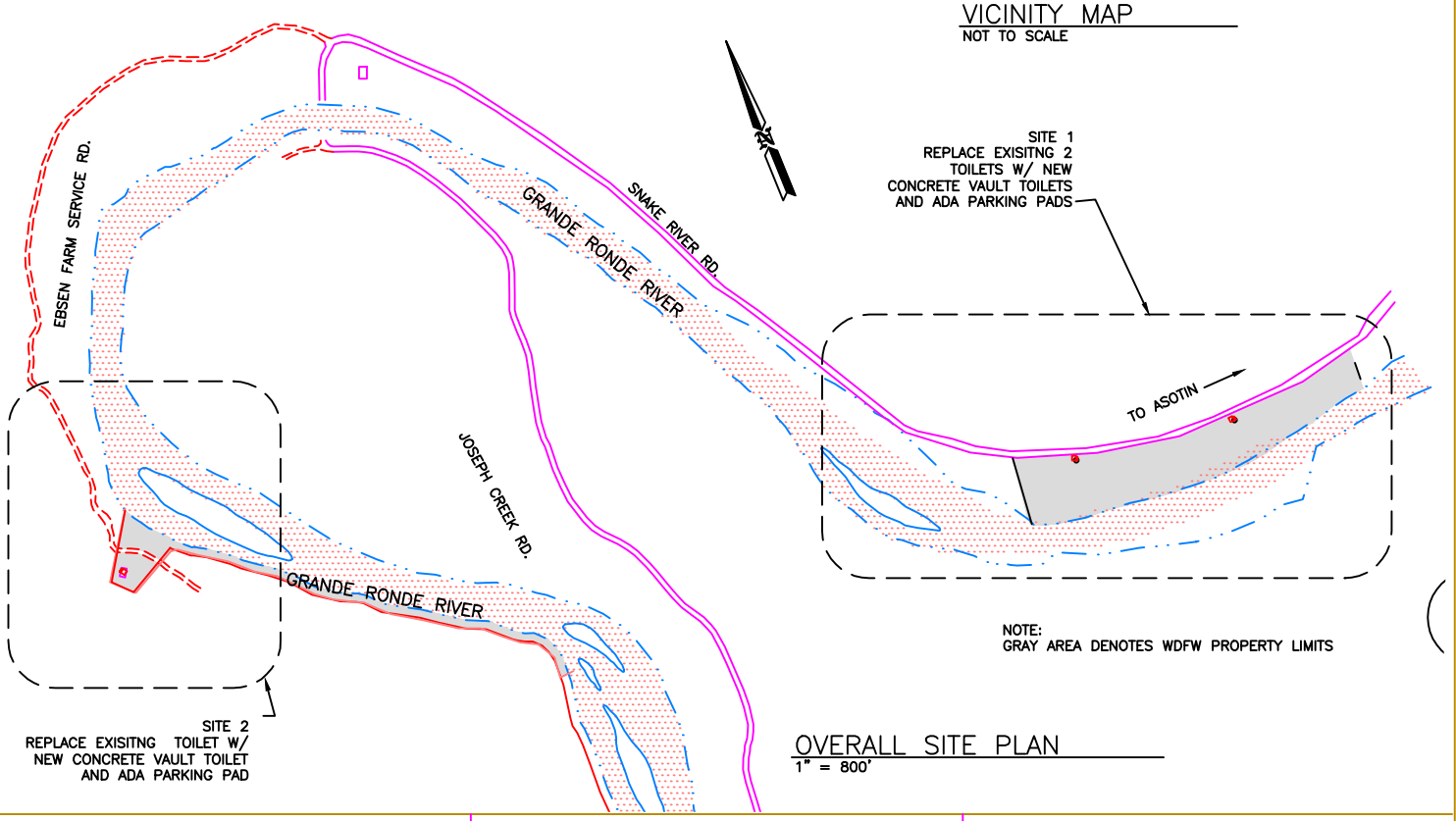

OVERALL SITE PLAN
1" = 800'

PURPOSE: REPLACE EXISTING VAULT TOILETS	WASHINGTON DEPT. of FISH & WILDLIFE 600 CAPITOL WAY N. OLYMPIA, WA 98501-1091	PROPOSED: INSTALL ADA CXT VAULT TOILET AND PARKING PAD
DATUM: ADJACENT PROPERTY OWNER: 1. 2 ENG. PROJECT NO. AN:A06:11-1	REFERENCE NO. SITE: EBSON #1, #2, & #4 ADDRESS: ASOTIN COUNTY	IN: GRANDE RONDE RIVER NEAR: ASOTIN COUNTY OF: ASOTIN STATE: WA PORTION OF: SECT. 23, T 7 N, R 46 E DATE: 2/11/2011 SHEET 1 OF 4

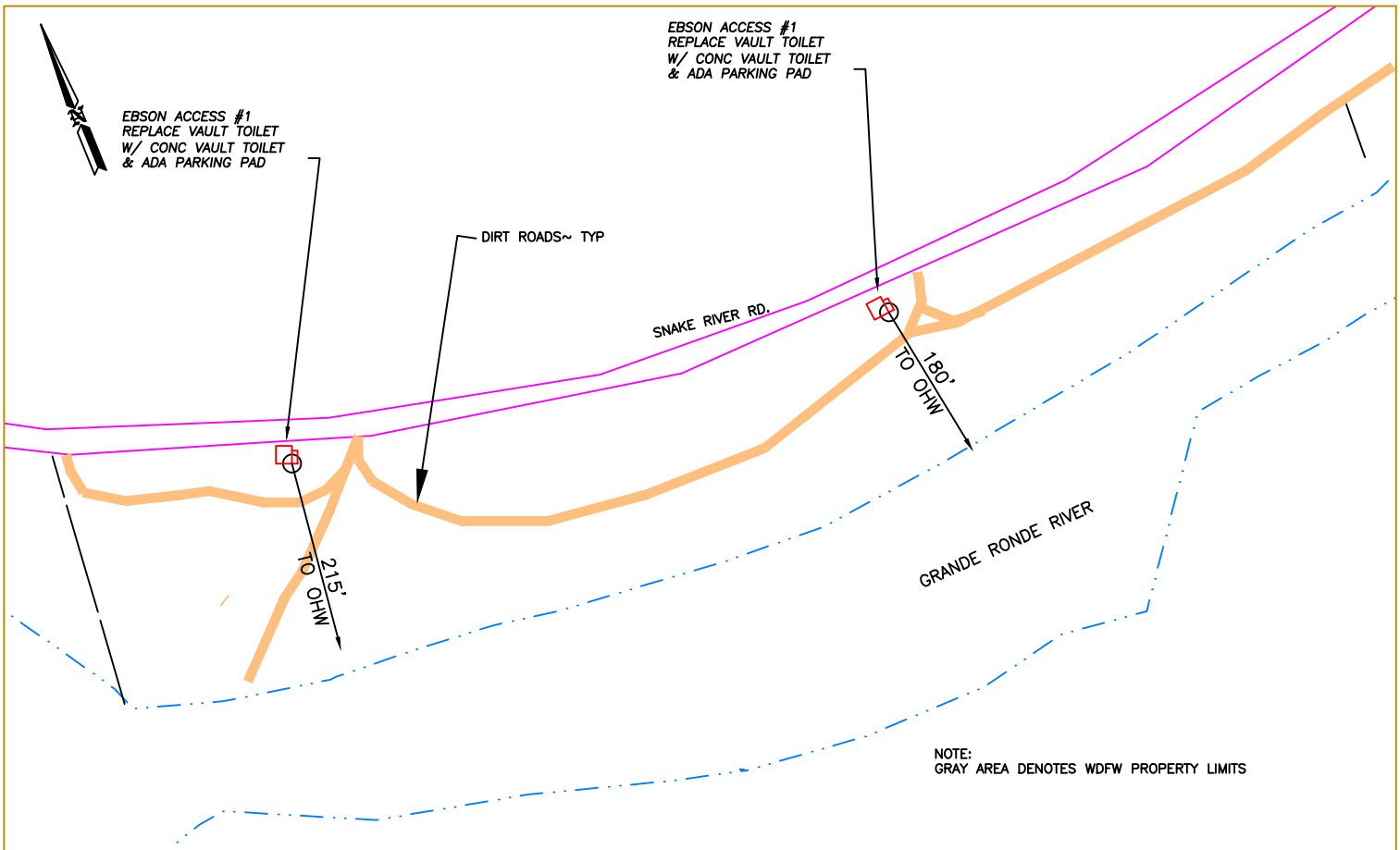

SITE 1– EBSEN ACCESSES #1 & #2
1" = 200'

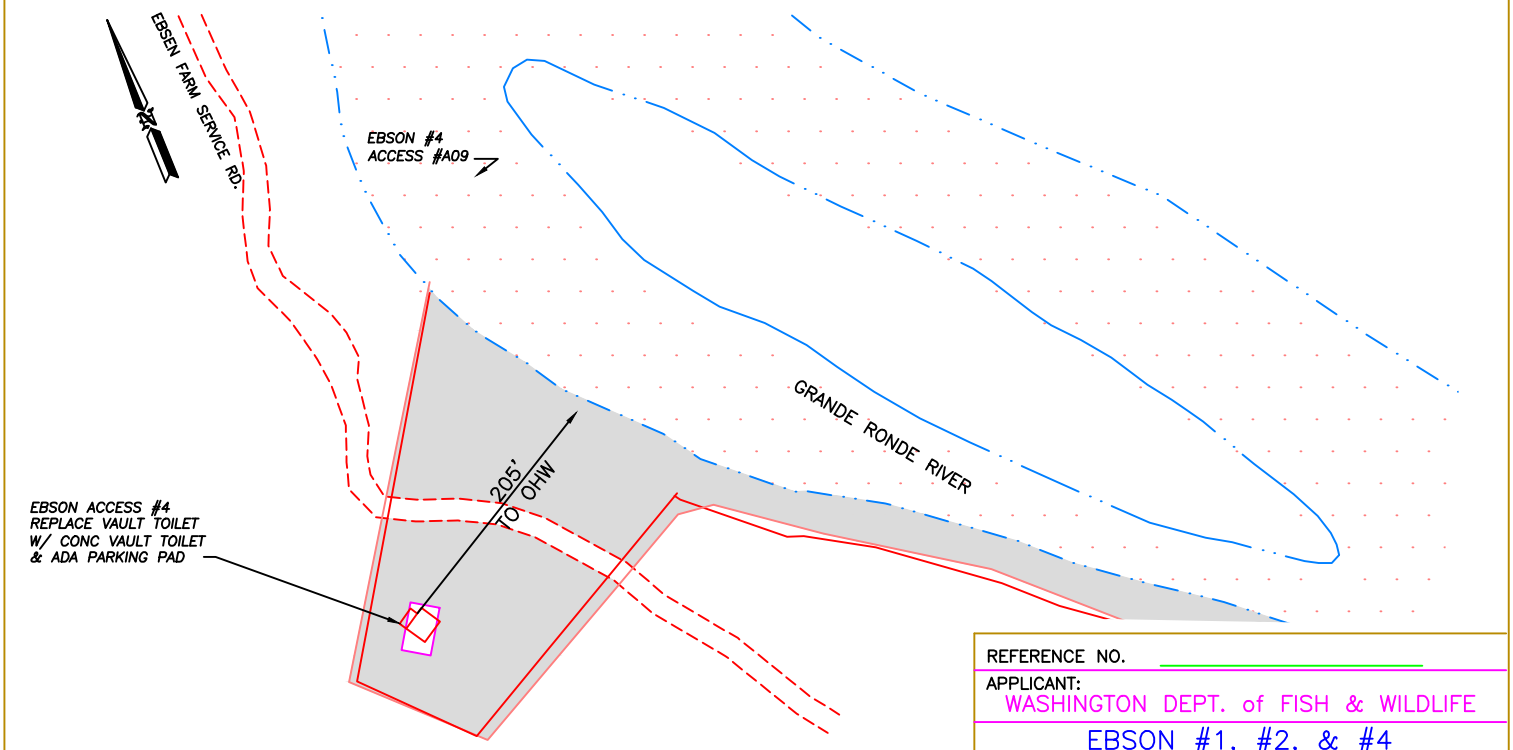

NOTE:
GRAY AREA DENOTES WDFW PROPERTY LIMITS

SITE 2– EBSON ACCESS#4
1"= 150'

REFERENCE NO.

APPLICANT:
WASHINGTON DEPT. of FISH & WILDLIFE

EBSON #1, #2, & #4
TOILET REPLACEMENT
SITE 1

AT: ASOTIN, WASHINGTON

DATE: 2/11/2011 SHEET 3 OF 4

ENG. PROJECT NO. AN:A06:11–1

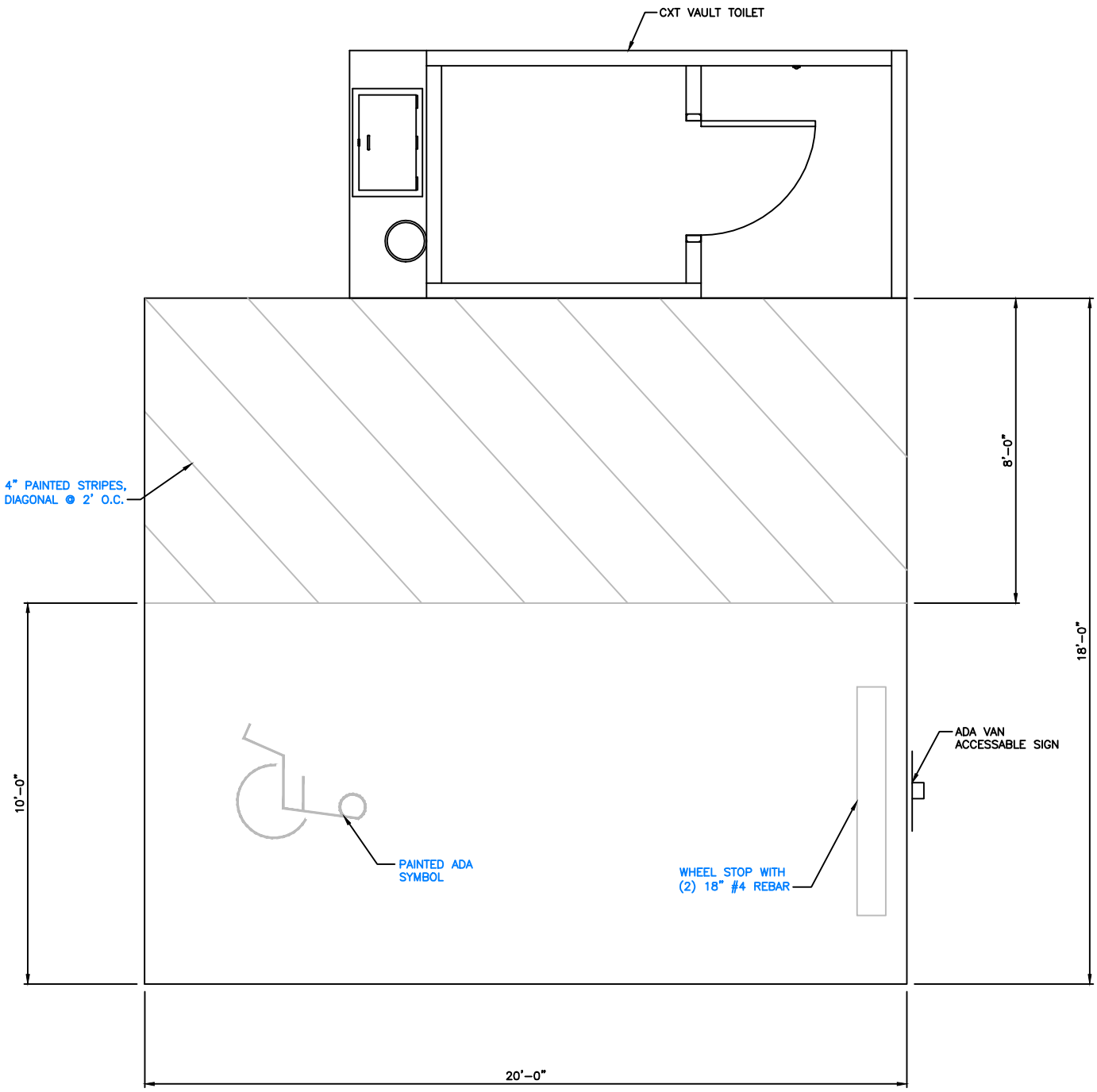

CXT VAULT TOILET & ADA PARKING PAD PLAN

SCALE: 3" = 1'-0"

REFERENCE NO.

APPLICANT: WASHINGTON DEPT. of FISH & WILDLIFE

EBSON #1, #2, & #4

TOILET REPLACEMENT

CXT VAULT TOILET & ADA PARKING PAD PLAN

AT: ASOTIN, WASHINGTON

DATE: 2/11/2011 SHEET 3 OF 4

ENG. PROJECT NO. AN:A06:11-1

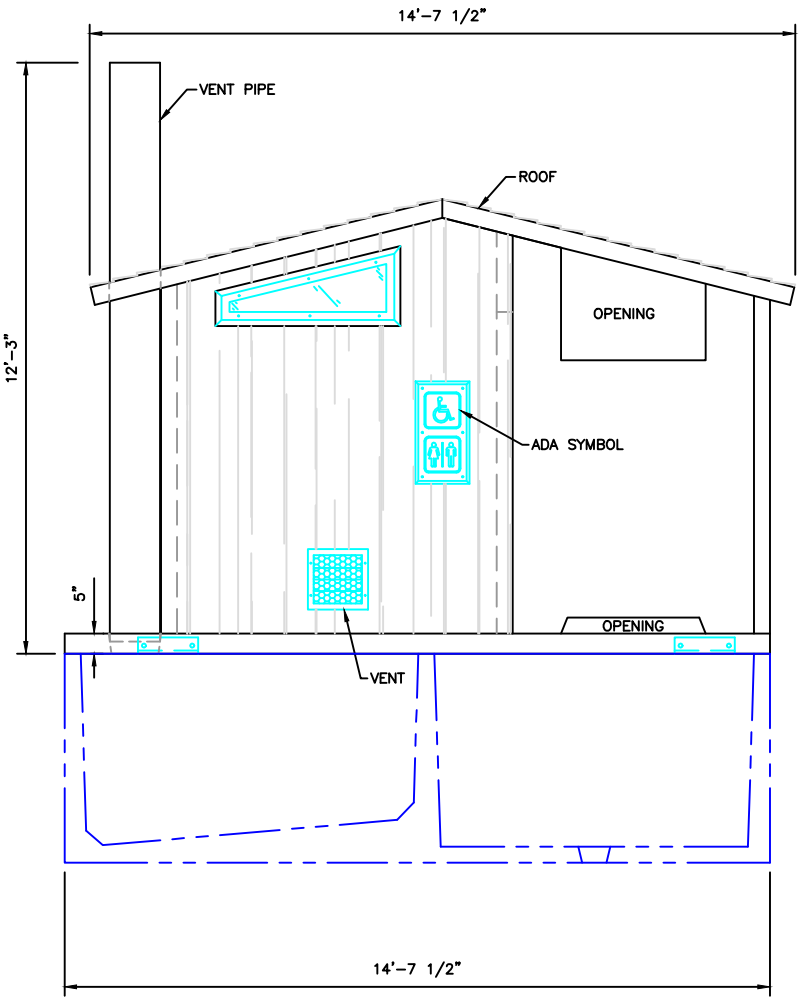

FRONT ELEVATION
NOT TO SCALE

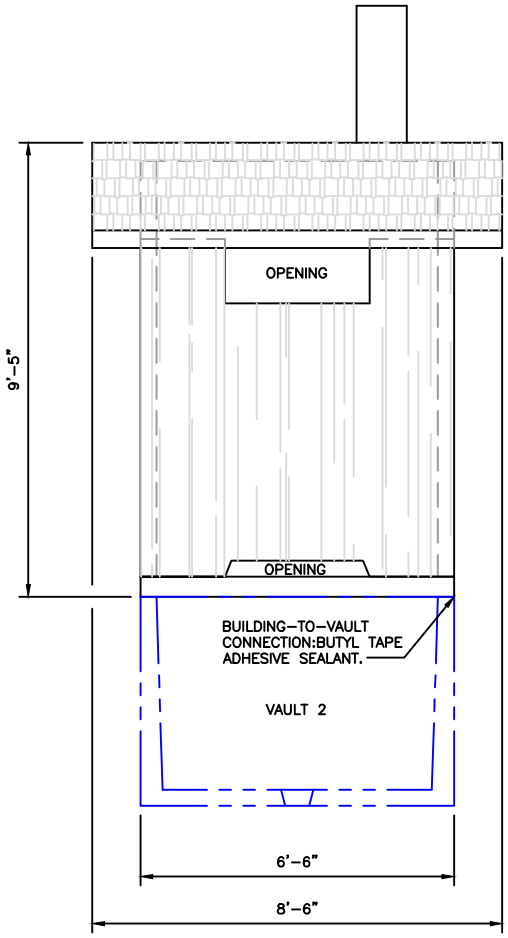

SIDE ELEVATION
NOT TO SCALE

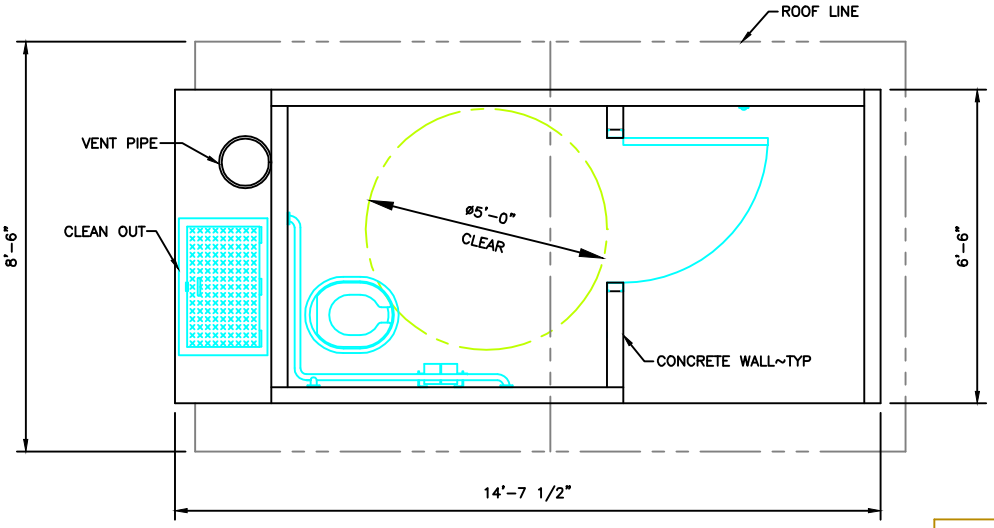

CXT VAULT TOILET PLAN
NOT TO SCALE

REFERENCE NO.

APPLICANT:
WASHINGTON DEPT. of FISH & WILDLIFE

EBSON #1, #2, & #4
TOILET REPLACEMENT
PLAN AND ELEVATIONS

AT: ASOTIN, WASHINGTON

DATE: 2/11/2011 SHEET 4 OF 4

ENG. PROJECT NO. AN:A06:11-1