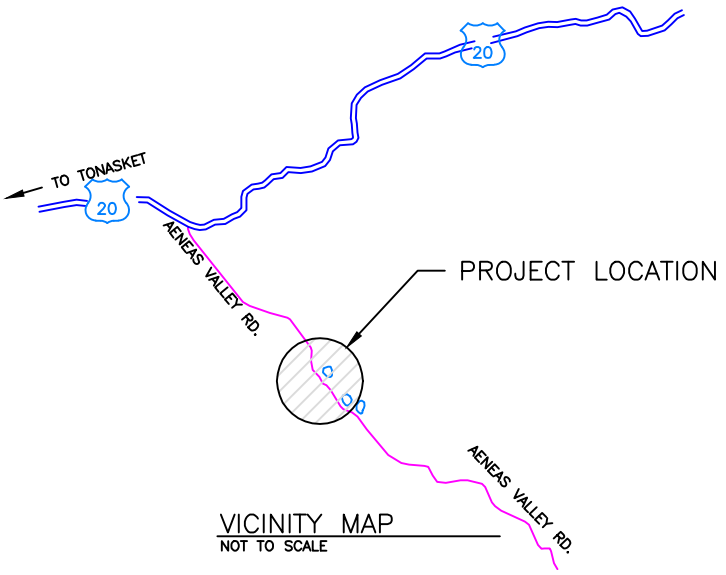

VICINITY MAP
NOT TO SCALE

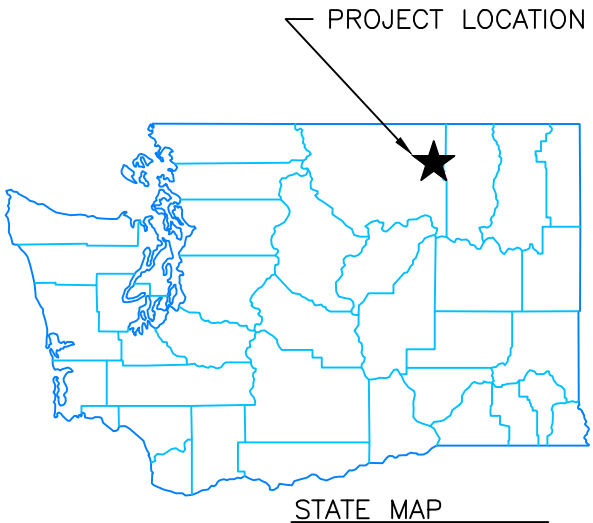

STATE MAP
NOT TO SCALE

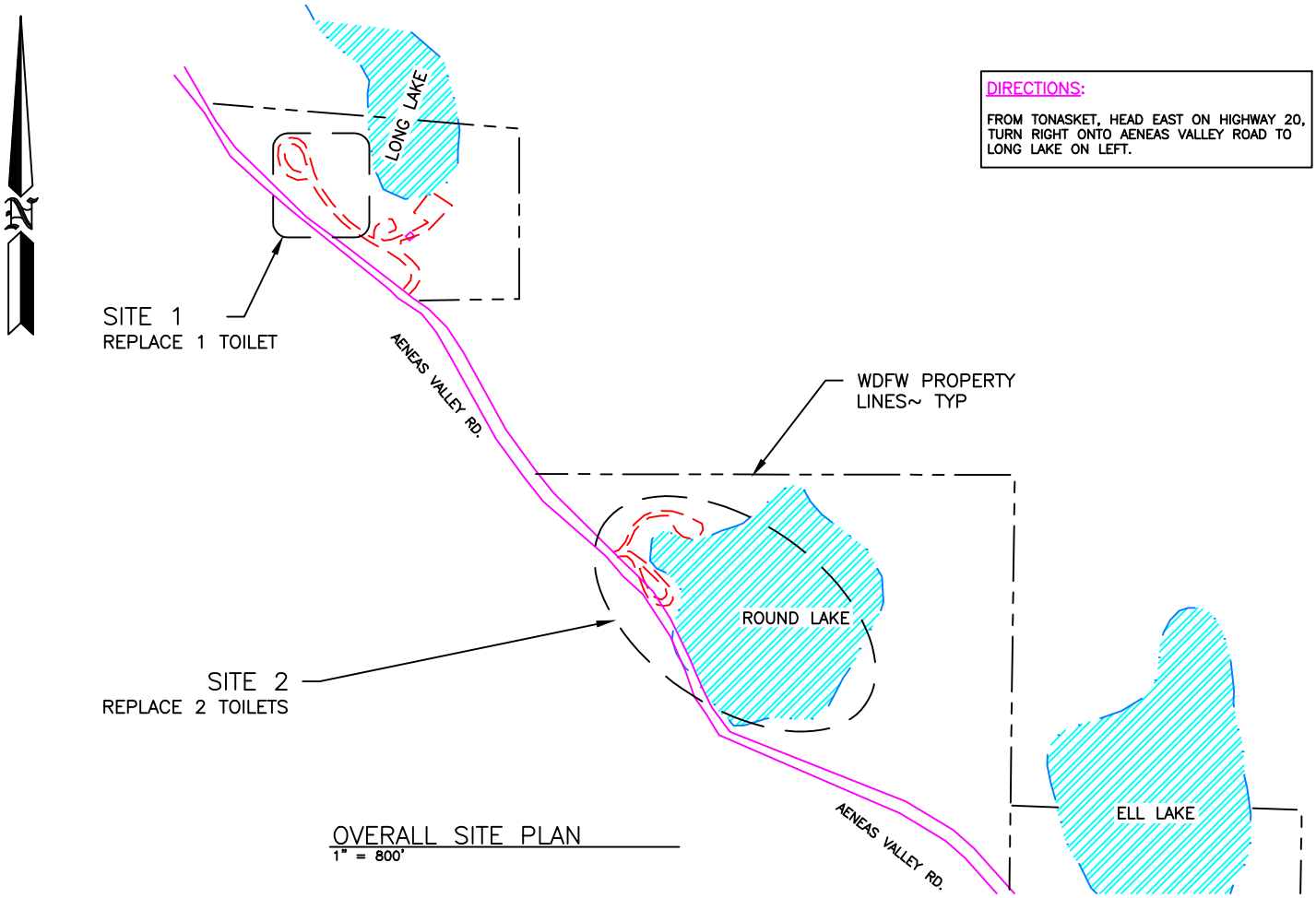

OVERALL SITE PLAN
1" = 800'

DIRECTIONS:

FROM TONASKET, HEAD EAST ON HIGHWAY 20, TURN RIGHT ONTO AENEAS VALLEY ROAD TO LONG LAKE ON LEFT.

PURPOSE: REPLACE EXISTING VAULT TOILETS	WASHINGTON DEPT. of FISH & WILDLIFE 600 CAPITOL WAY N. OLYMPIA, WA 98501-1091	PROPOSED: INSTALL ADA CXT VAULT TOILET AND PARKING PAD
DATUM:	REFERENCE NO.	IN: LONG LAKE, ROUND LAKE NEAR: TONASKET
ADJACENT PROPERTY OWNER: 1. 2	SITE: LONG LAKE /ROUND LAKE ACCESSES ADDRESS: OKANOGAN COUNTY	COUNTY OF: OKANOGAN STATE: WA PORTION OF: SECT. 19, T 36 N, R 30 E
ENG. PROJECT NO. ON:A34:11-1		DATE: 2/11/2011 SHEET 1 OF 5

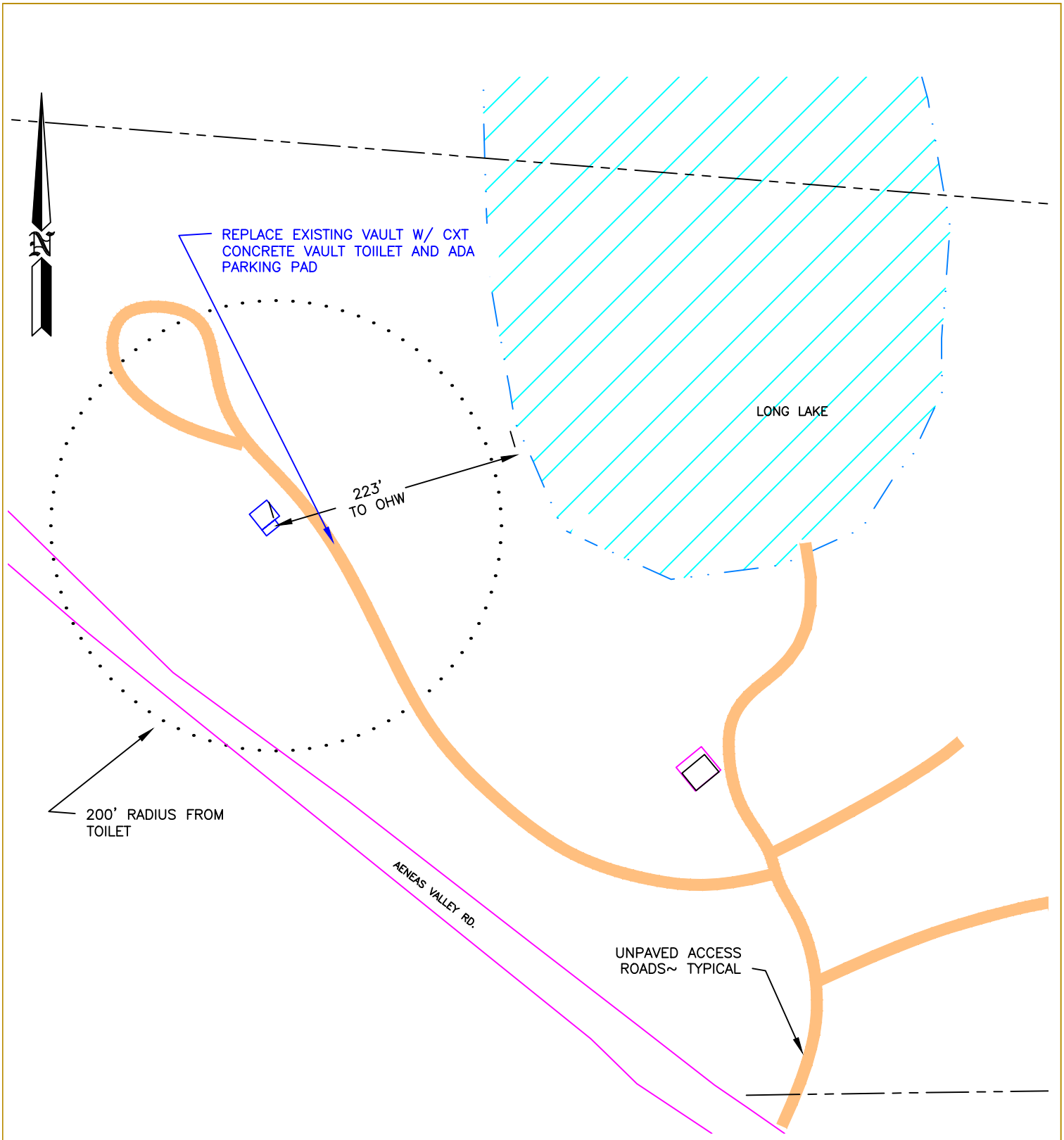

SITE 1– LONG LAKE
SCALE: 1" = 120'

REFERENCE NO.

APPLICANT:
WASHINGTON DEPT. of FISH & WILDLIFE

LONG & ROUND LAKE
TOILET REPLACEMENT
SITE 1 LONG LAKE TOILET

AT: TONASKET, WASHINGTON

DATE: 2/28/2011 SHEET 2 OF 5

ENG. PROJECT NO. ON:A348:11–1

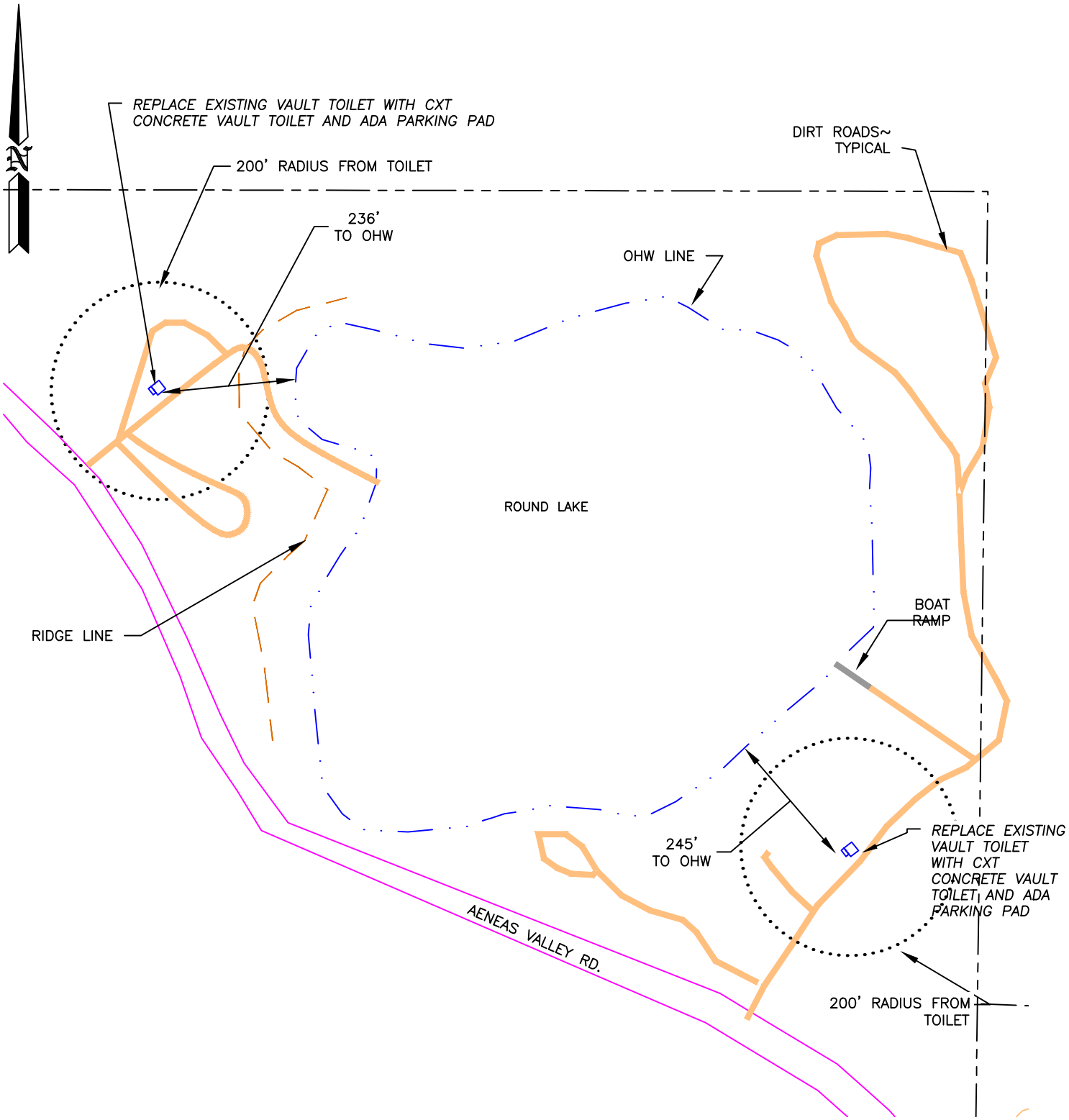

SITE 2 – ROUND LAKE
SCALE: 1" = 120'

REFERENCE NO.

APPLICANT:
WASHINGTON DEPT. of FISH & WILDLIFE

LONG & ROUND LAKE
TOILET REPLACEMENT
SITE 2 ROUND LAKE TOILET

AT: TONASKET, WASHINGTON

DATE: 2/28/2011 SHEET 3 OF 5

ENG. PROJECT NO. ON:A348:11-1

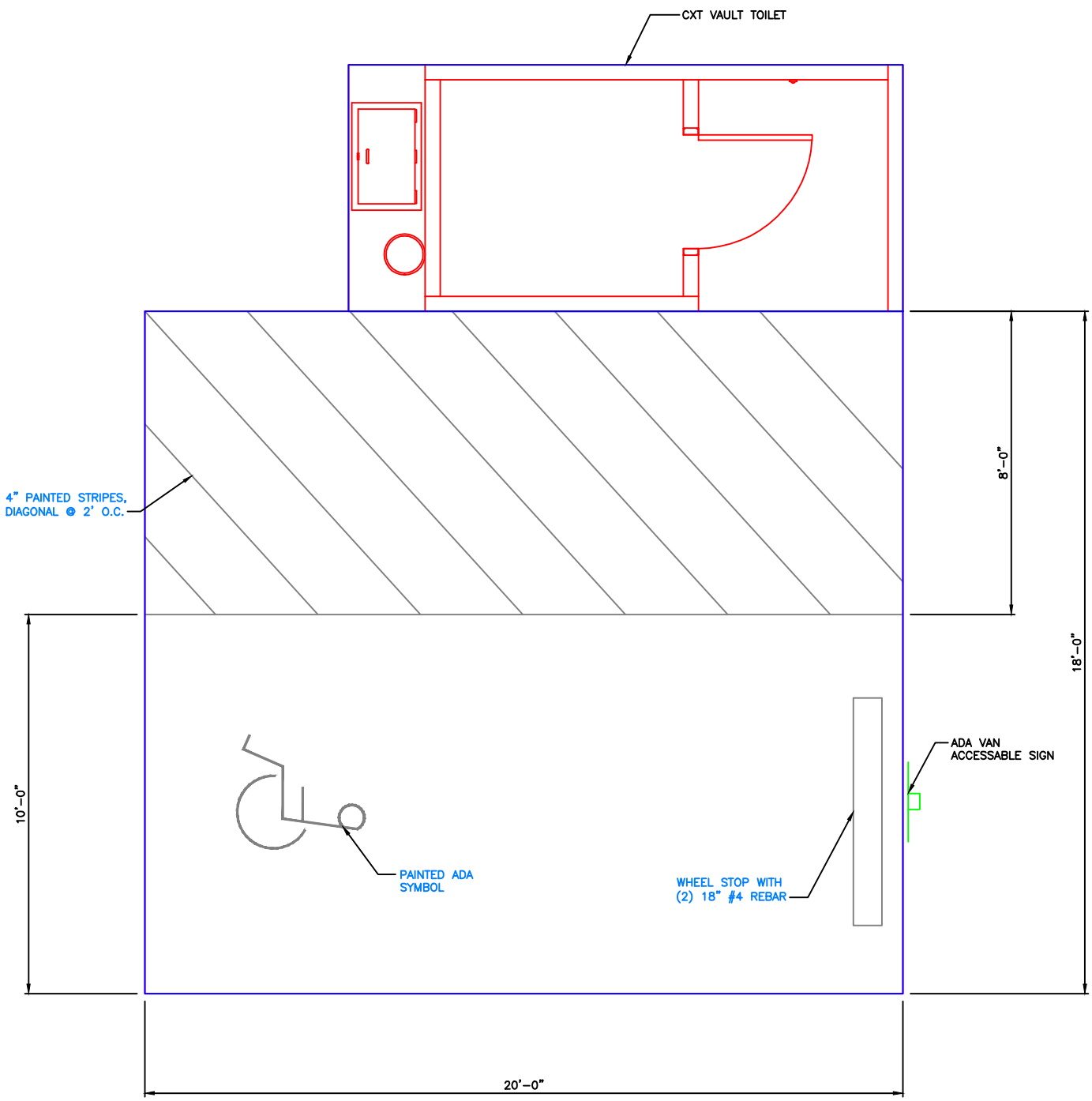

CXT VAULT TOILET & ADA PARKING PAD PLAN

SCALE: 3" = 1'-0"

REFERENCE NO. _____

APPLICANT: WASHINGTON DEPT. of FISH & WILDLIFE

LONG & ROUND LAKE

TOILET REPLACEMENT

CXT VAULT TOILET & ADA PARKING PAD PLAN

AT: TONASKET, WASHINGTON

DATE: 2/11/2011 SHEET 4 OF 5

ENG. PROJECT NO. ON:A348:11-1

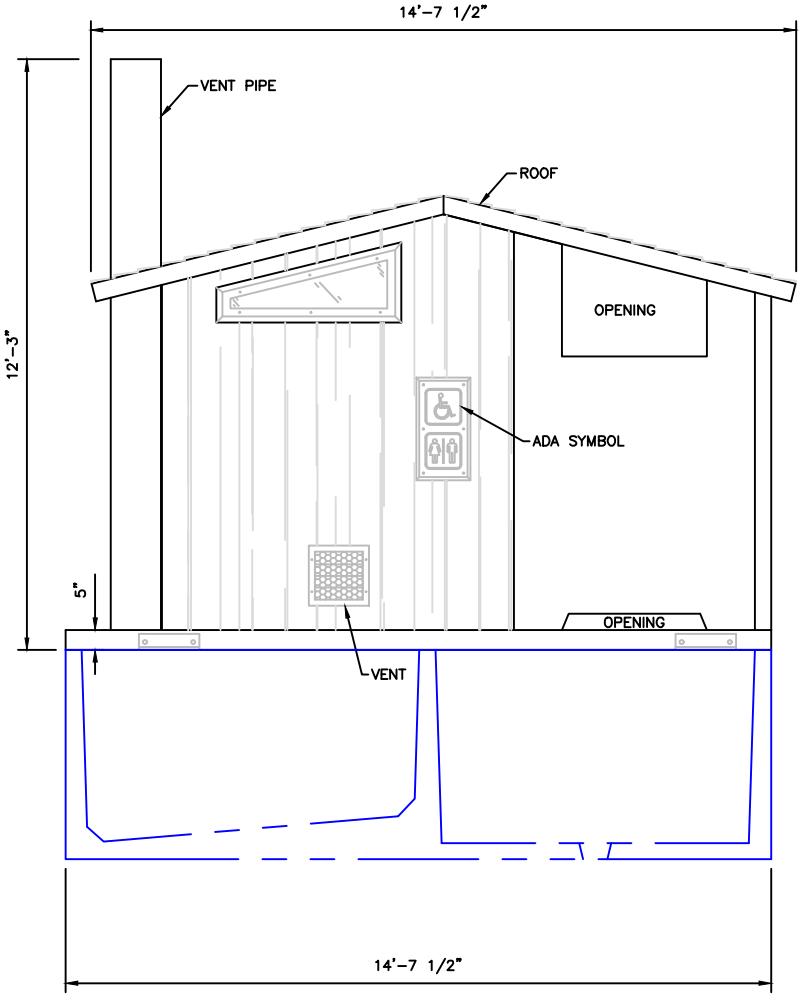

FRONT ELEVATION
NOT TO SCALE

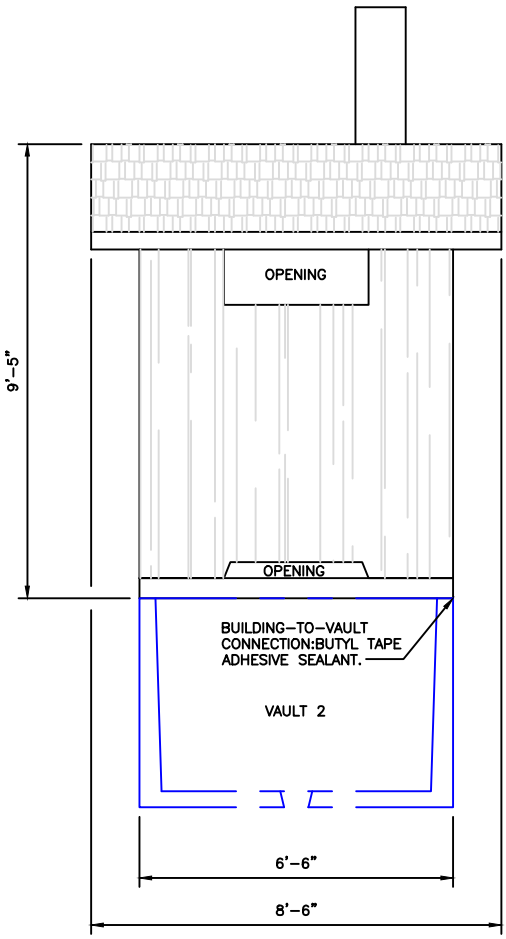

SIDE ELEVATION
NOT TO SCALE

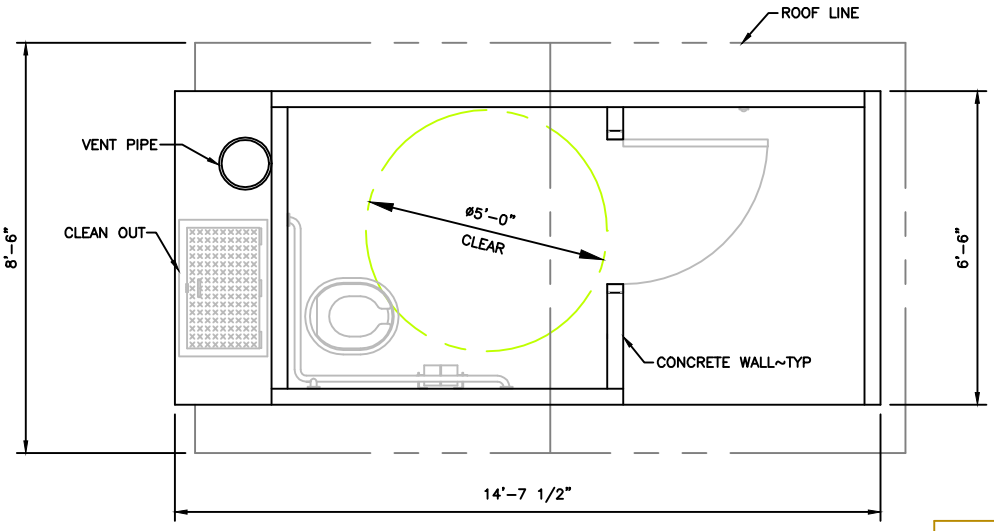

CXT VAULT TOILET PLAN
NOT TO SCALE

REFERENCE NO.

APPLICANT:
WASHINGTON DEPT. of FISH & WILDLIFE

LONG & ROUND LAKE
TOILET REPLACEMENT
PLAN AND ELEVATIONS

AT: TONASKET, WASHINGTON

DATE: 2/11/2011 SHEET 5 OF 5

ENG. PROJECT NO. ON:A348:11-1