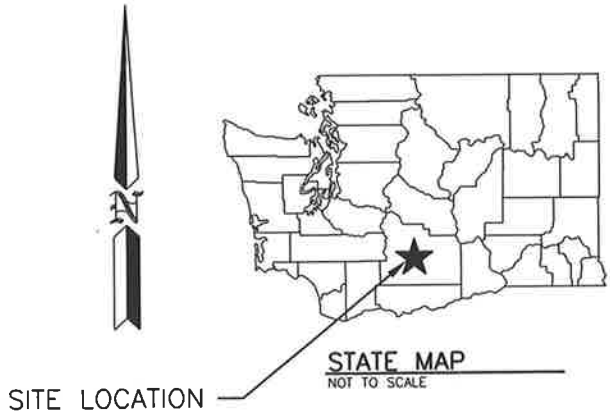

STATE MAP
NOT TO SCALE

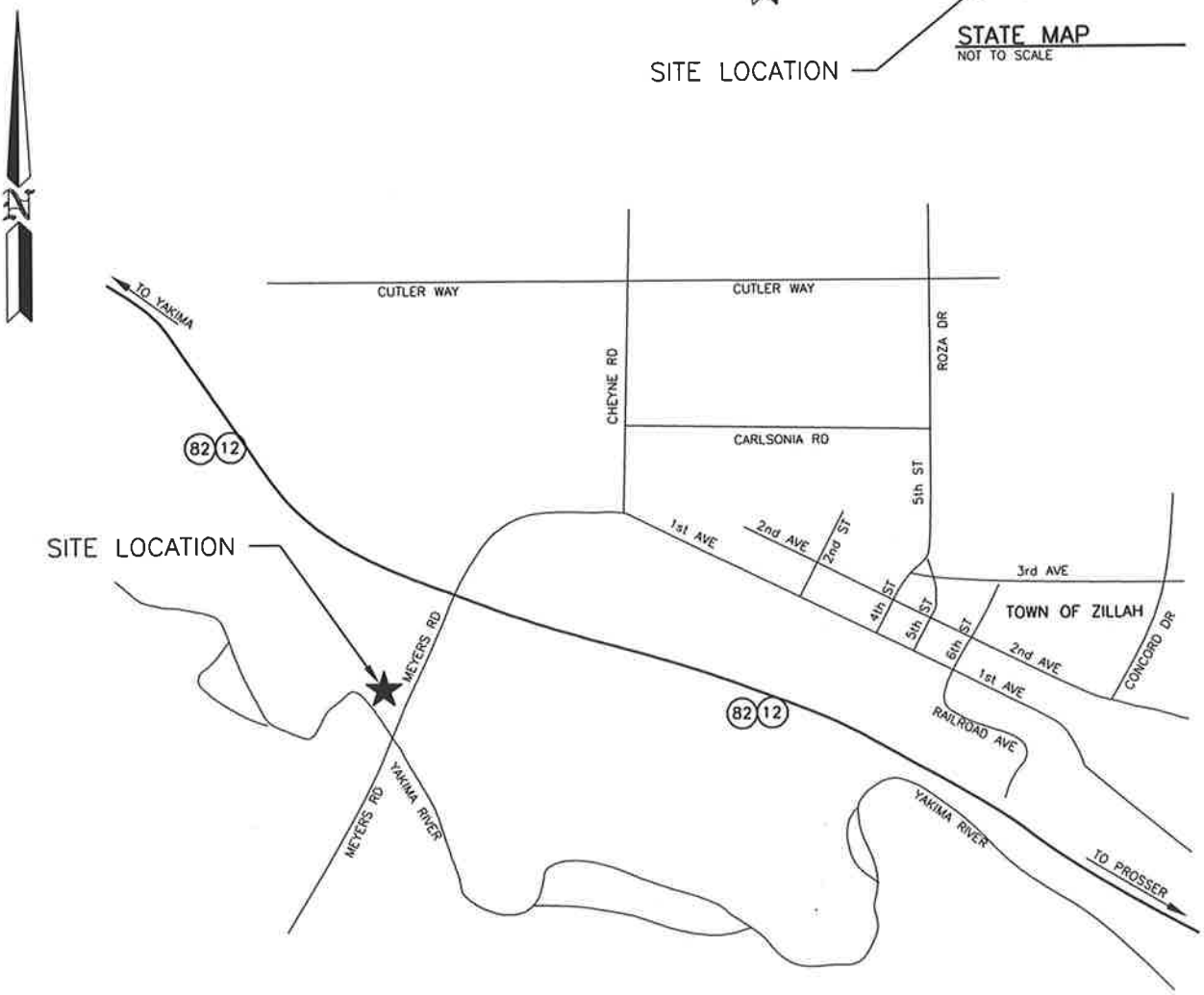

VICINITY MAP
NOT TO SCALE

PURPOSE: FLOOD DAMAGE RESTORATION	WASHINGTON DEPT. of FISH & WILDLIFE 600 CAPITOL WAY N. OLYMPIA, WA 98501-1091	PROPOSED: REMOVAL OF DAMAGED RAMP REMOVAL OF CONCRETE PLANKS ADD GRAVEL RAMP
DATUM: NAVD 1988 ADJACENT PROPERTY OWNER: 1. 2 ENG. PROJECT NO. YA:A606:10-1	REFERENCE NO. SITE: ZILLAH ACCESS ADDRESS: MEYERS ROAD ZILLAH, WA	IN: YAKIMA RIVER NEAR: ZILLAH COUNTY OF: YAKIMA STATE: WA PORTION OF: SEC 35 T11N R20E DATE: 01/3/2011 SHEET 1 OF 5

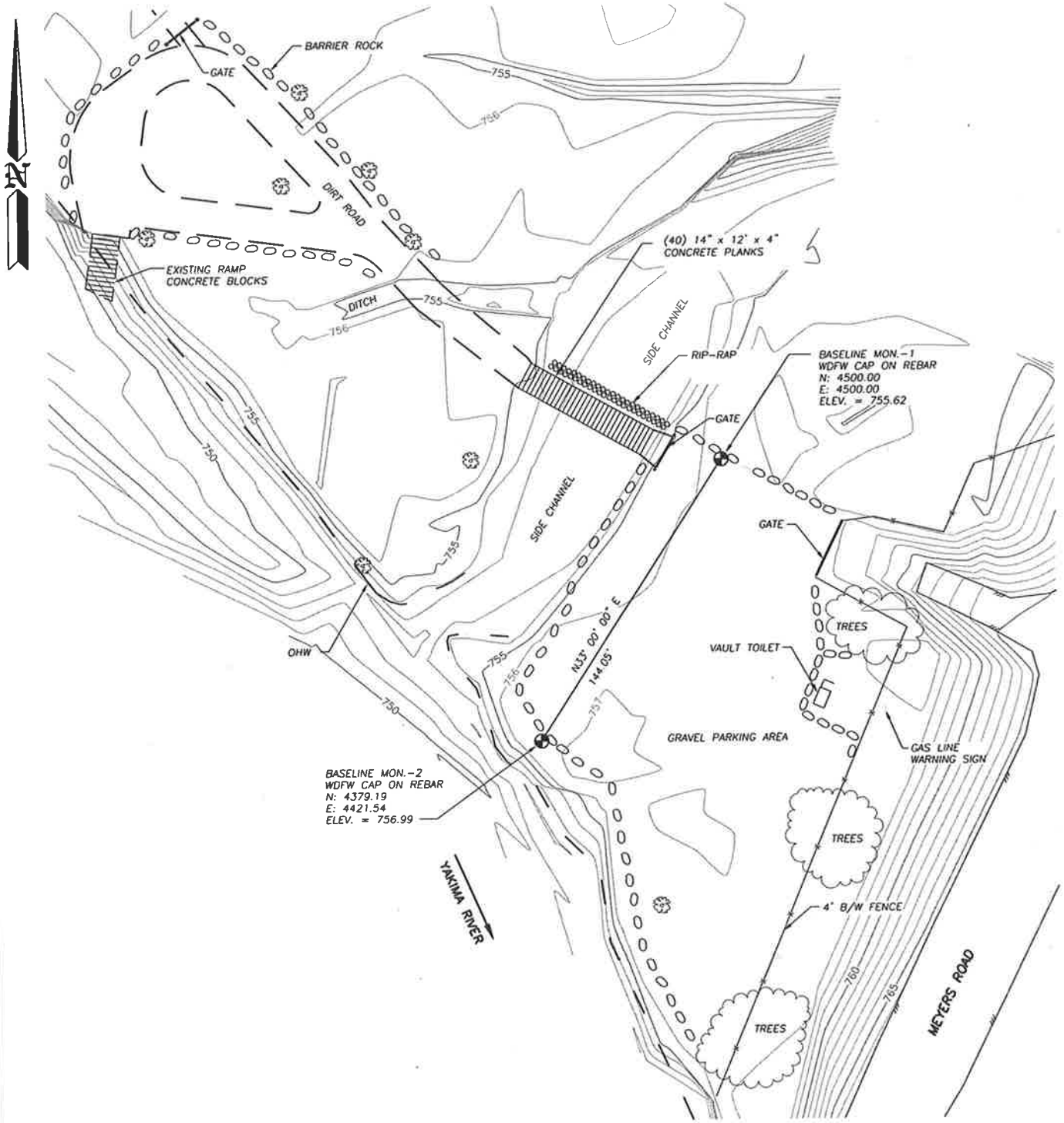

EXISTING SITE PLAN

SCALE: 1" = 60'

0 30 60 90

SCALE: 1" = 60'

REFERENCE NO.

APPLICANT:
WASHINGTON DEPT. of FISH & WILDLIFE

ZILLAH ACCESS
EXISTING SITE PLAN

AT: ZILLAH, WASHINGTON

DATE: 01/3/2011 SHEET 2 OF 5

ENG. PROJECT NO. YA:A606:10-1

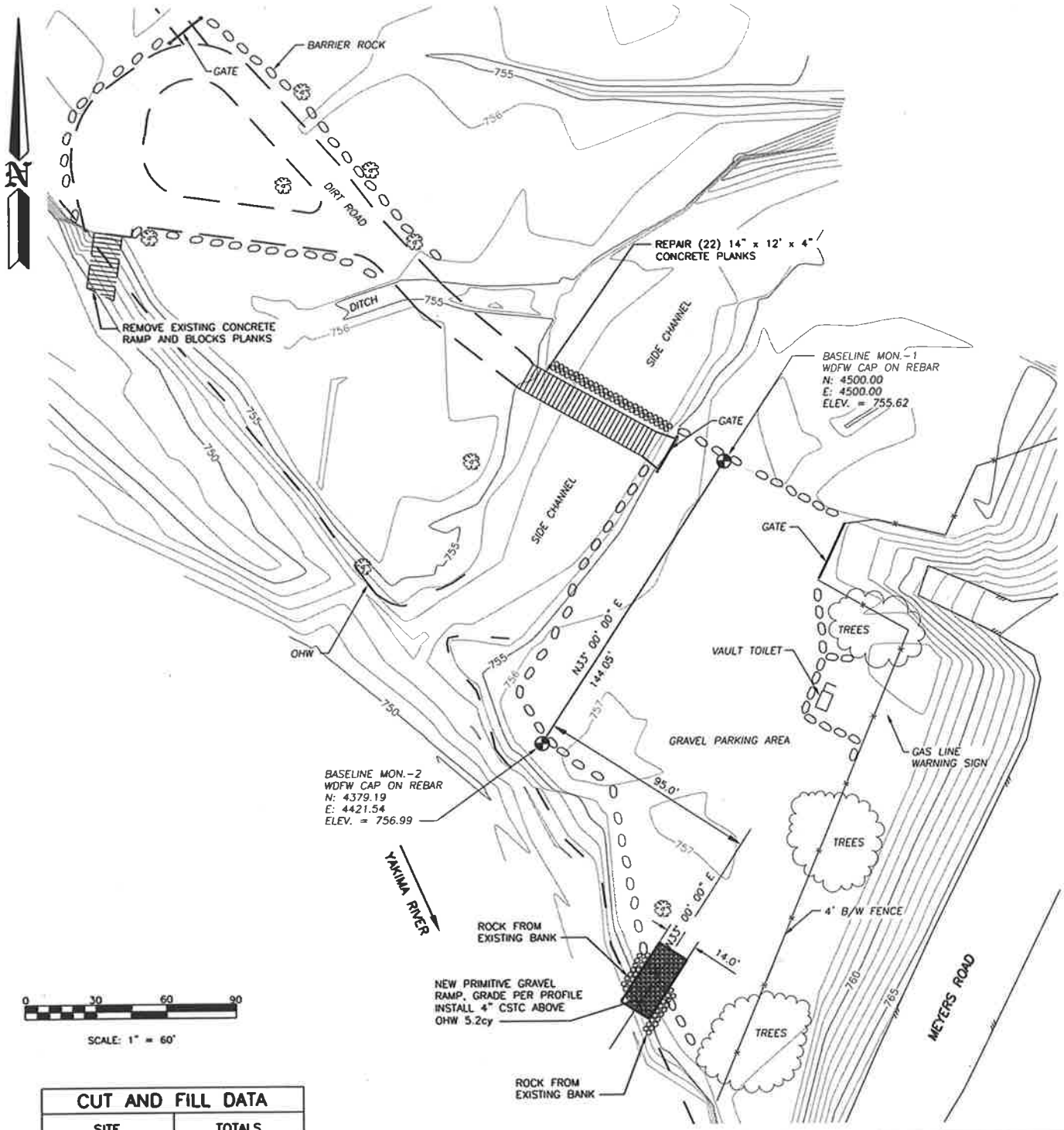

CUT AND FILL DATA	
SITE	TOTALS
CUT ABOVE OHW	16.4cy
CUT BELOW OHW	0.0cy
FILL ABOVE OHW	5.2cy
FILL BELOW OHW	0.0cy
NET BELOW OHW	0.0
NET ABOVE OHW	11.2cy CUT

SITE PLAN
SCALE: 1" = 60'

REFERENCE NO.

APPLICANT:
WASHINGTON DEPT. of FISH & WILDLIFE

ZILLAH ACCESS
SITE PLAN

AT: ZILLAH, WASHINGTON

DATE: 01/3/2011 SHEET 3 OF 5

ENG. PROJECT NO. YA:A606:10-1

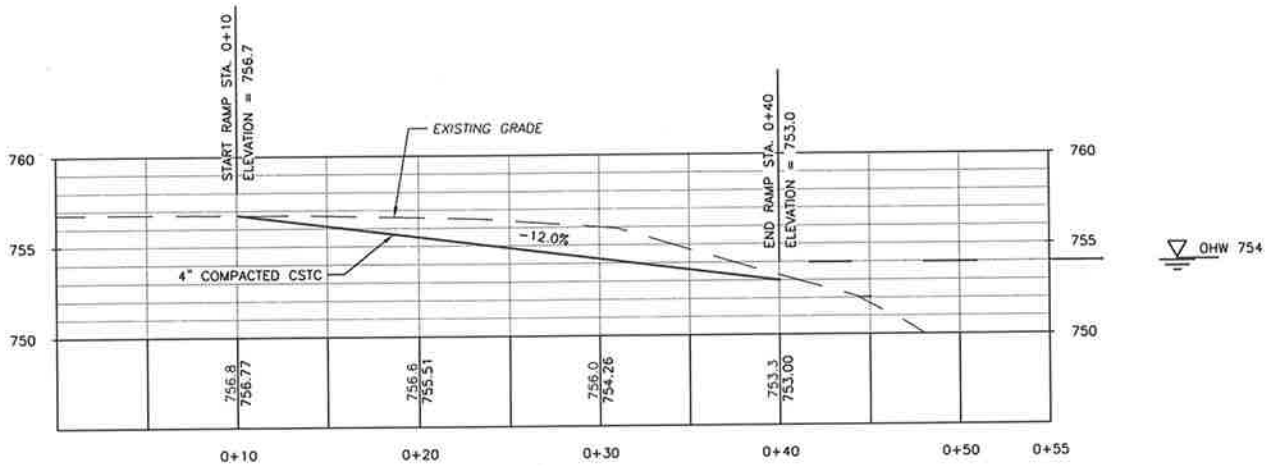

RAMP PROFILE
SCALE: 1" = 10'

REFERENCE NO.	
APPLICANT: WASHINGTON DEPT. of FISH & WILDLIFE	
ZILLAH ACCESS RAMP PROFILE	
AT: ZILLAH , WASHINGTON	
DATE: 01/3/2011	SHEET 4 OF 5

ENG. PROJECT NO. YA:A606:10-1

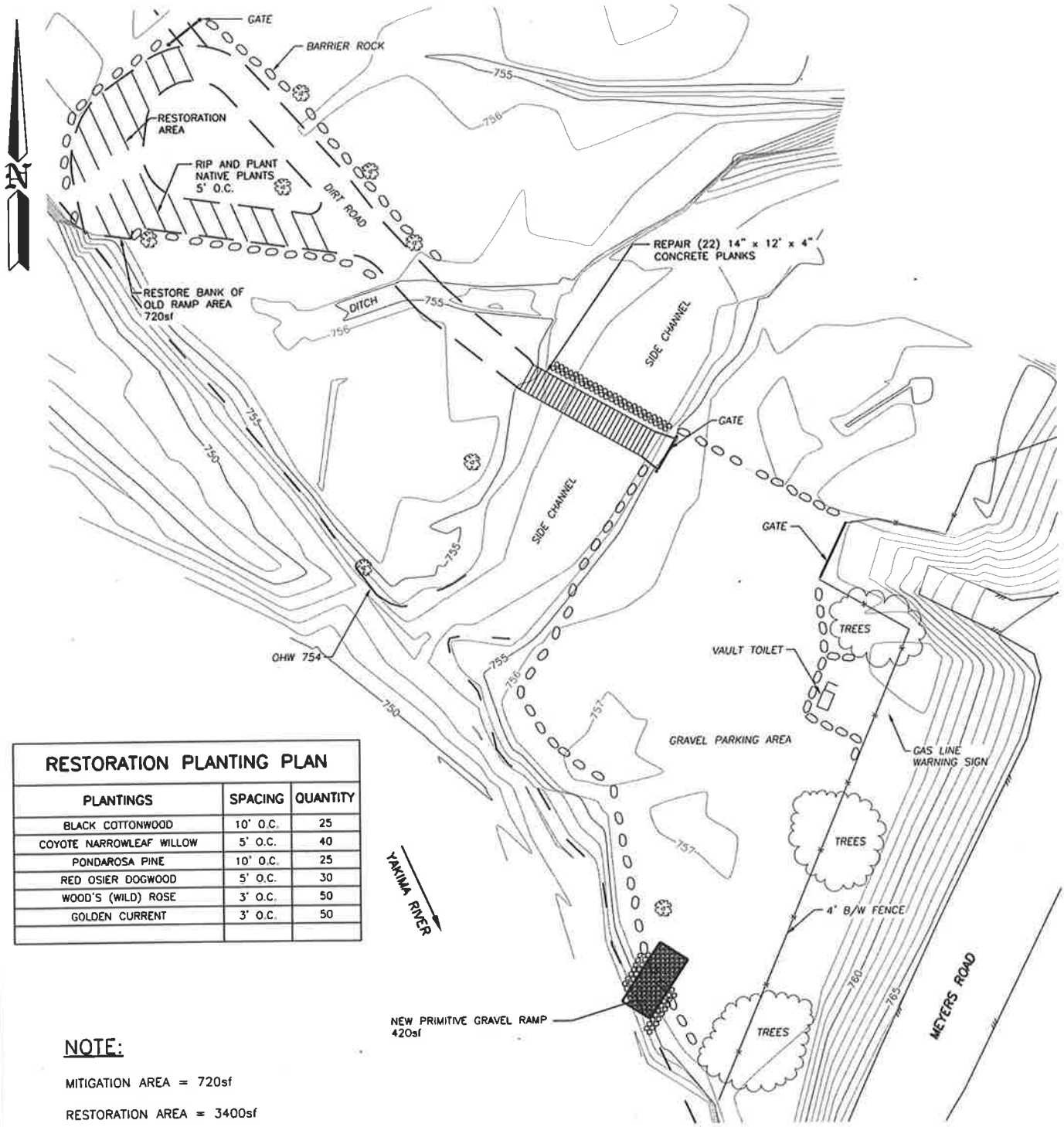

RESTORATION PLANTING PLAN

PLANTINGS	SPACING	QUANTITY
BLACK COTTONWOOD	10' O.C.	25
COYOTE NARROWLEAF WILLOW	5' O.C.	40
PONDAROSA PINE	10' O.C.	25
RED OSIER DOGWOOD	5' O.C.	30
WOOD'S (WILD) ROSE	3' O.C.	50
GOLDEN CURRENT	3' O.C.	50

NOTE:

MITIGATION AREA = 720sf

RESTORATION AREA = 3400sf

0 30 60 90

SCALE: 1" = 60'

MITIGATION PLAN

SCALE: 1" = 60'

REFERENCE NO.

APPLICANT:
WASHINGTON DEPT. of FISH & WILDLIFE

ZILLAH ACCESS
MITIGATION PLAN

AT: ZILLAH, WASHINGTON

DATE: 01/3/2011 SHEET 5 OF 5

ENG. PROJECT NO. YA:A606:10-1