Prescribed Fire Burn Units: Bisbee; Headquarters 1 and 2; Rocky Sherman Creek Wildlife Area
(Approx. 3,145' of Handline and 7,300' Dozer Line adjacent to these two units)

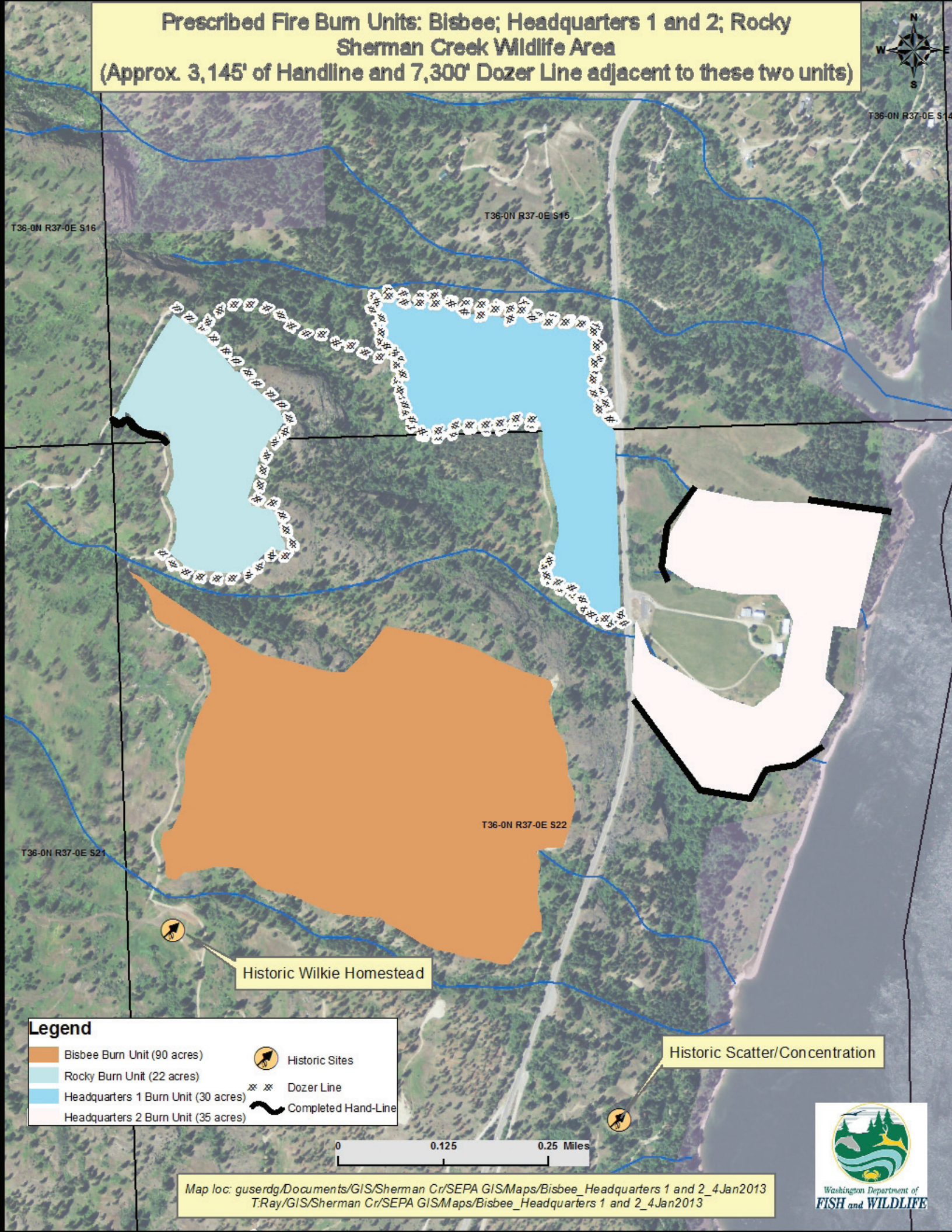

Map loc: guserdg/Documents/GIS/Sherman Cr/SEPA GIS/Maps/Bisbee_Headquarters 1 and 2_4Jan2013
T:Ray/GIS/Sherman Cr/SEPA GIS/Maps/Bisbee_Headquarters 1 and 2_4Jan2013

Prescribed Fire Burn Units: Bridge and Hatch
Sherman Creek Wildlife Area
(Approx. 573' of Handline and 7,350' of Dozer Line adjacent to these two units)

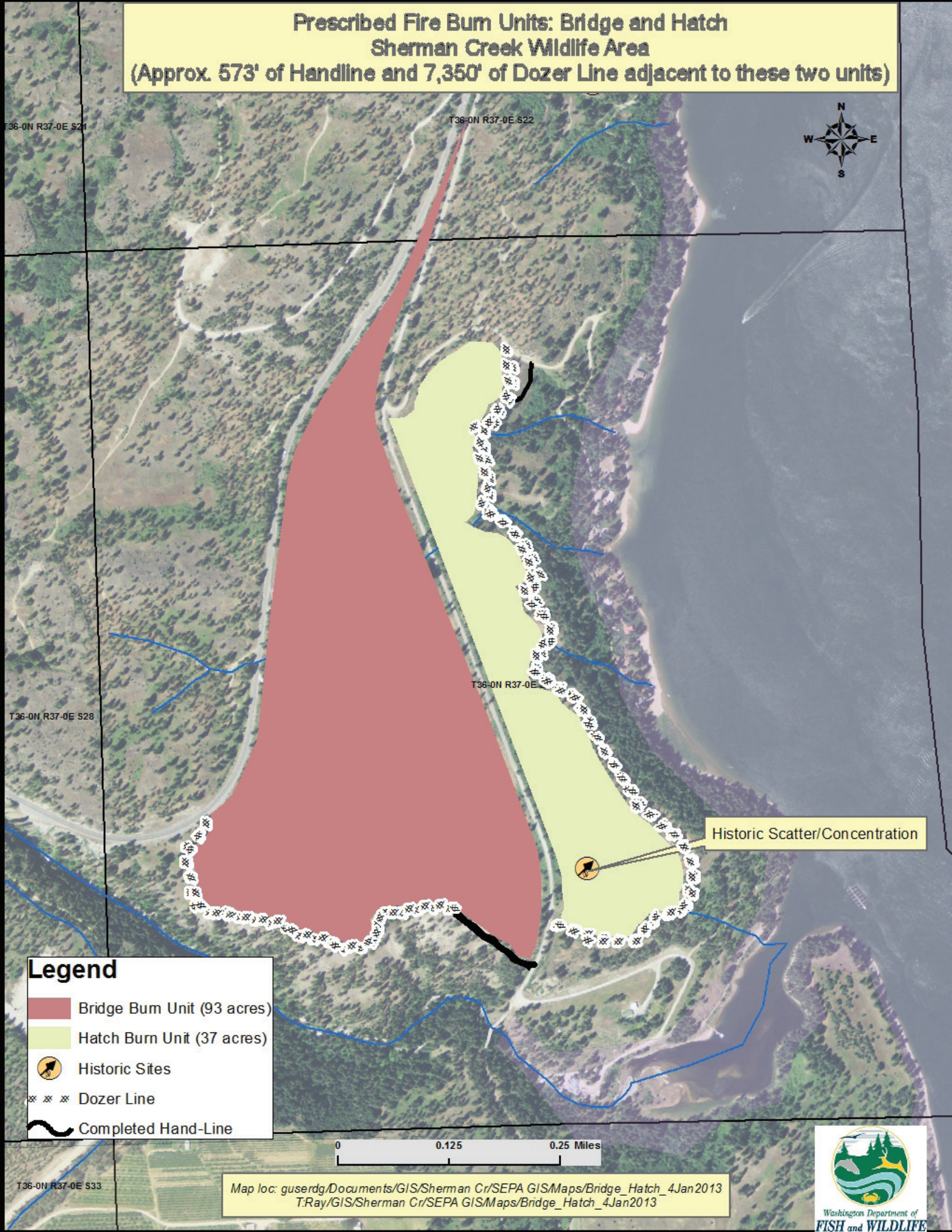

Prescribed Fire Burn Units: Cougar; Field 1 - 3; Slash 1 - 4
Sherman Creek Wildlife Area
(9,500' of Handline and 11,760' of Dozer Line adjacent to these eight units)

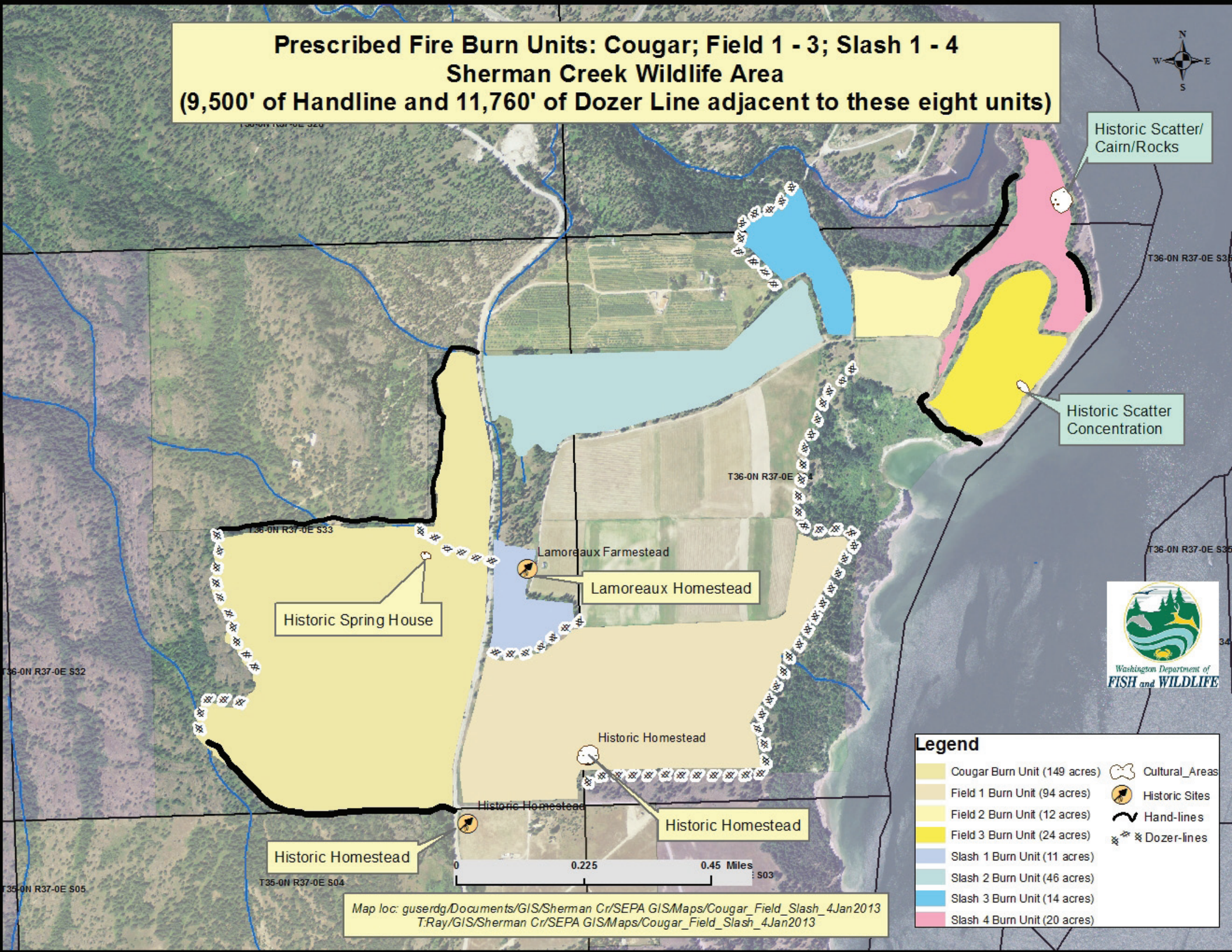

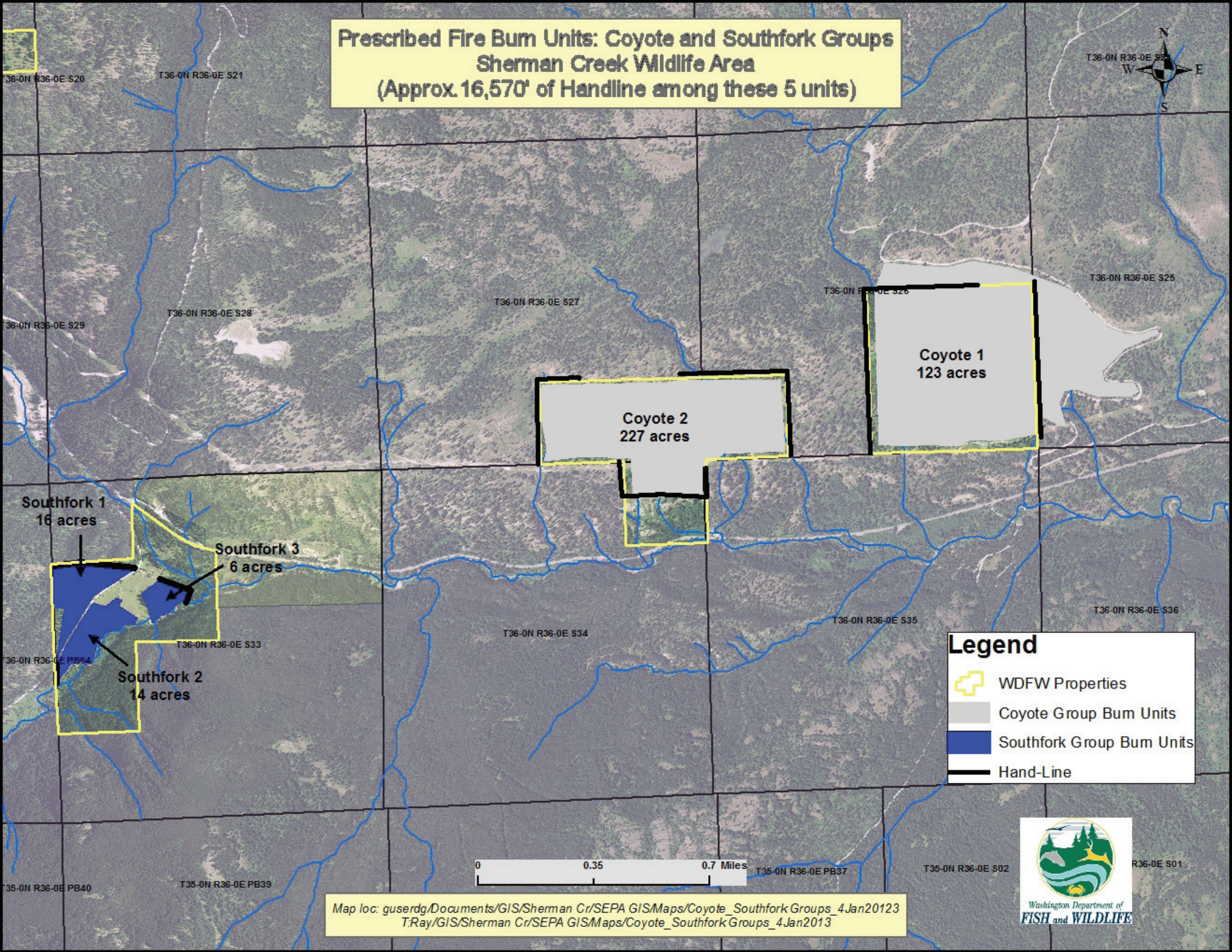
Prescribed Fire Burn Units: Coyote and Southfork Groups
Sherman Creek Wildlife Area
(Approx.16,570' of Handline among these 5 units)
N
W
E
S
T36-0N R36-0E S20
T36-0N R36-0E S21
T36-0N R36-0E S25
T36-0N R36-0E S27
T36-0N R36-0E S28
T36-0N R36-0E S29
T36-0N R36-0E S33
T36-0N R36-0E S34
T36-0N R36-0E S35
T36-0N R36-0E S36
T35-0N R36-0E PB40
T35-0N R36-0E PB39
T35-0N R36-0E PB37
T35-0N R36-0E S02
R36-0E S01
Coyote 1
123 acres
Coyote 2
227 acres
Southfork 1
16 acres
Southfork 3
6 acres
Southfork 2
14 acres
Legend
WDFW Properties
Coyote Group Burn Units
Southfork Group Burn Units
Hand-Line
0
0.35
0.7 Miles
Washington Department of
FISH and WILDLIFE
Map loc: guserdg/Documents/GIS/Sherman Cr/SEPA GIS/Maps/Coyote_Southfork Groups_4Jan20123
T:Ray/GIS/Sherman Cr/SEPA GIS/Maps/Coyote_Southfork Groups_4Jan2013

Prescribed Fire Burn Units: Power and Wilkie
Sherman Creek Wildlife Area
(Approx. 750' of Handline and 3,200' Dozer Line adjacent to these two units)

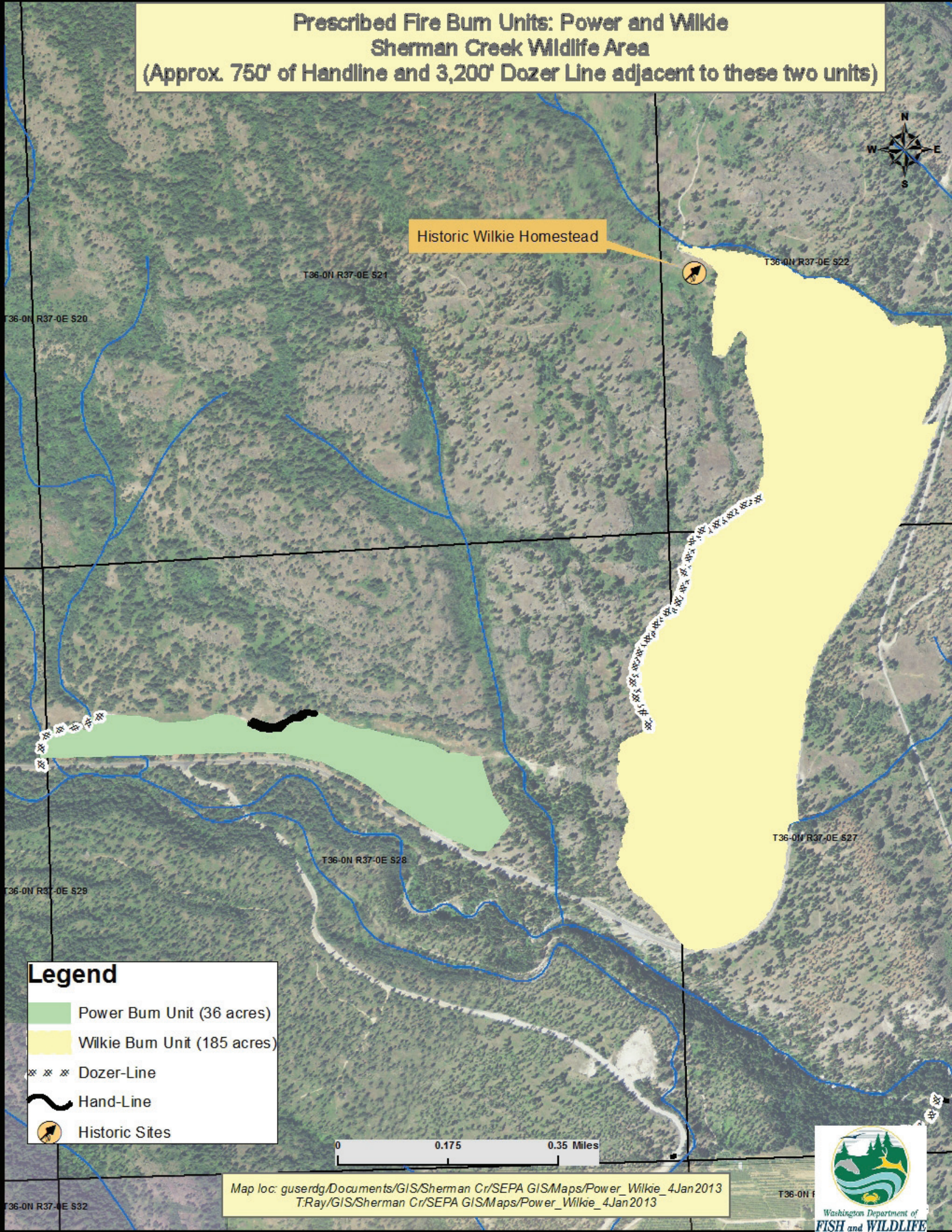

Prescribed Fire Burn Units: Rail; Rail 2: Canal
Sherman Creek Wildlife Area
(Approx. 4,028' of Handline and 23,035' of Dozer Line adjacent to these three units)

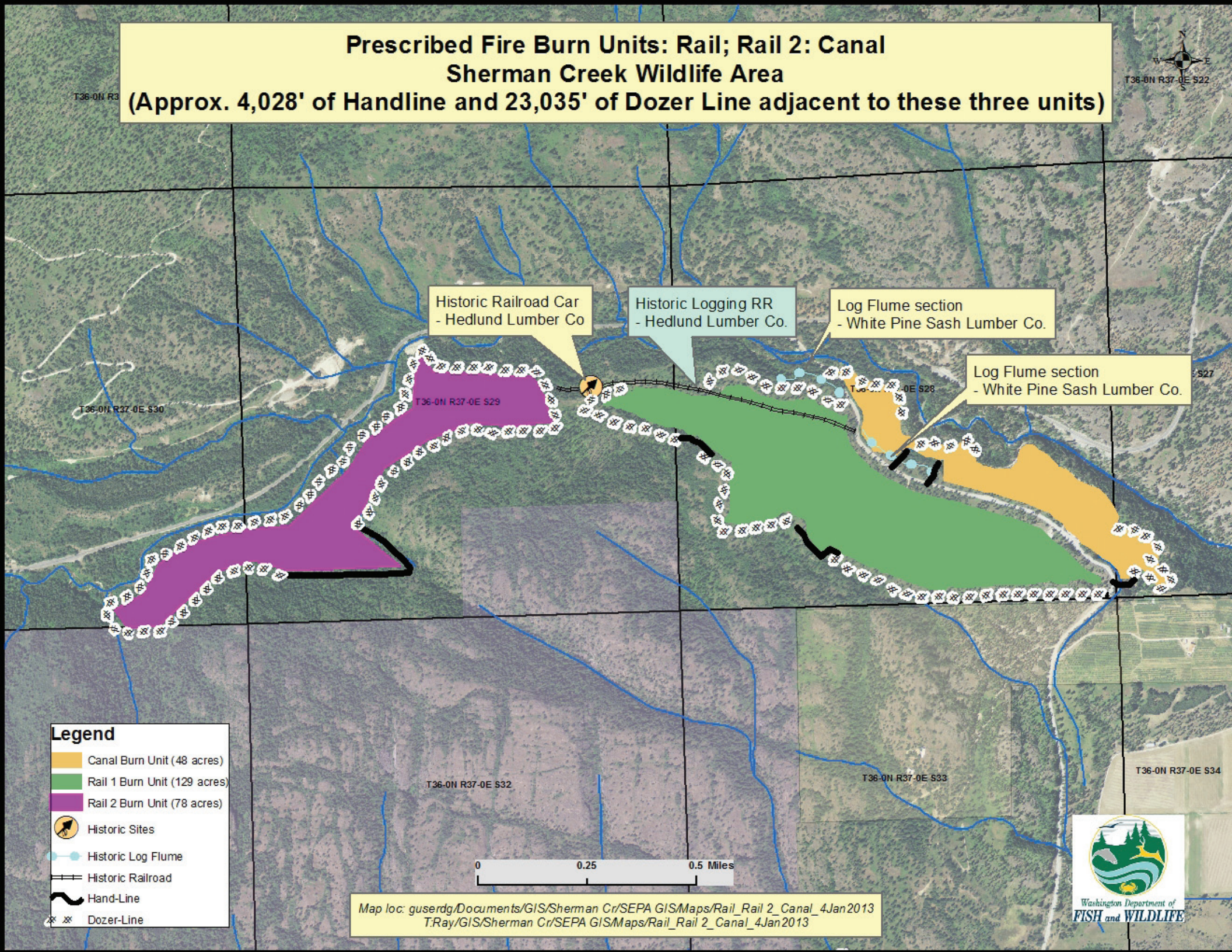

Sherman Creek Wildlife Area - Prescribed Fire Burn Units
38 Individual Burn Units Totaling 3,329 acres

T36-0N R36-0E S09
T36-0N R36-0E S08
T36-0N R36-0E S10
T36-0N R36-0E PB43
T36-0N R36-0E PB45
T36-0N R36-0E PB46
T36-0N R36-0E PB49
T36-0N R36-0E PB48
T36-0N R36-0E PB47
T36-0N R36-0E PB44
T36-0N R37-0E S09
T36-0N R37-0E S10
T36-0N R37-0E S14
T36-0N R37-0E S15
T36-0N R37-0E S18
T36-0N R37-0E S17
T36-0N R37-0E S16
T36-0N R37-0E S19
T36-0N R37-0E S20
T36-0N R37-0E S21
T36-0N R37-0E S22
T36-0N R36-0E S21
T36-0N R36-0E S22
T36-0N R36-0E S23
T36-0N R36-0E S24
T36-0N R37-0E S30
T36-0N R37-0E S29
T36-0N R37-0E S28
T36-0N R37-0E S27
T36-0N R36-0E S28
T36-0N R36-0E S27
T36-0N R36-0E S26
T36-0N R36-0E S25
T36-0N R37-0E S34
T36-0N R37-0E S33
T36-0N R36-0E S33
T36-0N R36-0E S34
T36-0N R36-0E S35
T36-0N R36-0E S36
T36-0N R37-0E S31
T36-0N R37-0E S32
T35-0N R36-0E S01
T35-0N R37-0E S06
T35-0N R37-0E S05
T35-0N R37-0E S04
T35-0N R37-0E S03

Legend

- WDFW Properties
- Bisbee Burn Unit (90 acres)
- Bridge Burn Unit (92.5 acres)
- Cougar Unit Boundary (149 acres)
- Canal Burn Unit (47.8 acres)
- Coyote Group Burn Units (2 units - 350 total acres)
- Field 1 Burn Unit (acres)
- Field 2 Burn Unit (12.2 acres)
- Field 3 Burn Unit (23.6 acres)
- Hatch Burn Unit (37.2 acres)
- Homes Burn Unit (17.2 acres)
- Headquarters 1 Burn Unit (30.3 acres)
- Headquarters 2 Burn Unit (35.4 acres)
- Power Burn Unit (36.2 acres)
- Rocky Burn Unit (21.9 acres)
- Rail 1 Burn Unit (128.8 acres)
- Rail 2 Burn Unit (78.1 acres)
- Slash 1 Burn Unit (11.4 acres)
- Slash 2 Burn Unit (46.4 acres)
- Slash 3 Burn Unit (14.2 acres)
- Slash 4 Burn Unit (20.2 acres)
- Southfork Group Burn Units (3 units - 35.5 total acres)
- Trail Burn Unit (28.3 acres)
- Trout Group Burn Units (12 units - 1,743 total acres)
- Wilkie Burn Unit (184.8 acres)

0 0.5 1 Miles

Map loc: guserdg/Documents/GIS/Sherman Cr/SEPA GIS/Maps/Sherman Cr WA_Rx Fx_Overview_4Jan2013
T:Ray/GIS/Sherman Cr/SEPA GIS/Maps/Sherman Cr WA_Rx Fx_Overview_4Jan2013

Washington Department of FISH and WILDLIFE

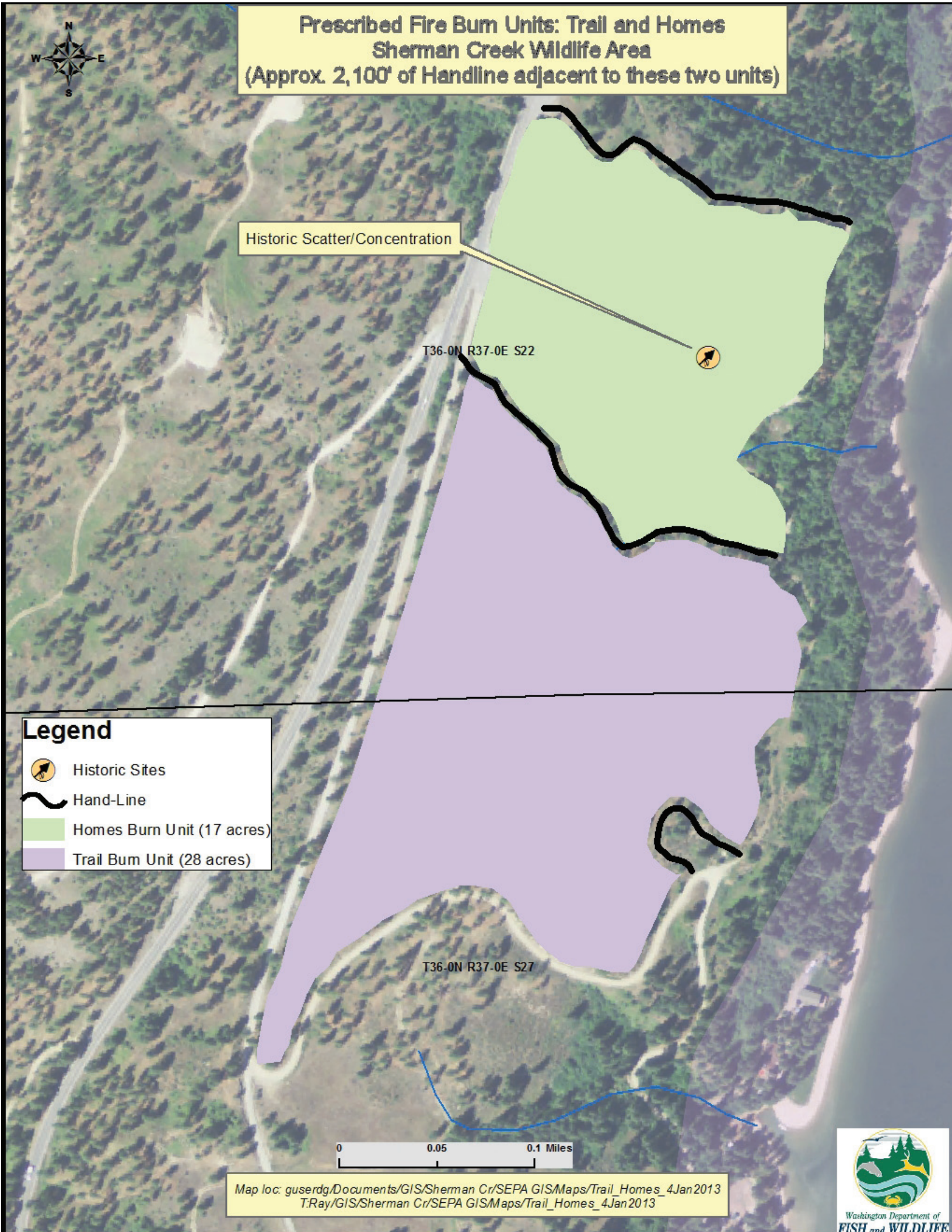
Prescribed Fire Burn Units: Trail and Homes
Sherman Creek Wildlife Area
(Approx. 2,100' of Handline adjacent to these two units)
N
W
E
S
Historic Scatter/Concentration
T36-0N R37-0E S22
T36-0N R37-0E S27
Legend
Historic Sites
Hand-Line
Homes Burn Unit (17 acres)
Trail Burn Unit (28 acres)
0
0.05
0.1 Miles
Map loc: guserdg/Documents/GIS/Sherman Cr/SEPA GIS/Maps/Trail_Homes_4Jan2013
T:Ray/GIS/Sherman Cr/SEPA GIS/Maps/Trail_Homes_4Jan2013
Washington Department of
FISH and WILDLIFE

Prescribed Fire Burn Units: Trout Group
Sherman Creek Wildlife Area
(Approx. 46,000' of Handline and 2,860' of Dozerline among these 12 units)

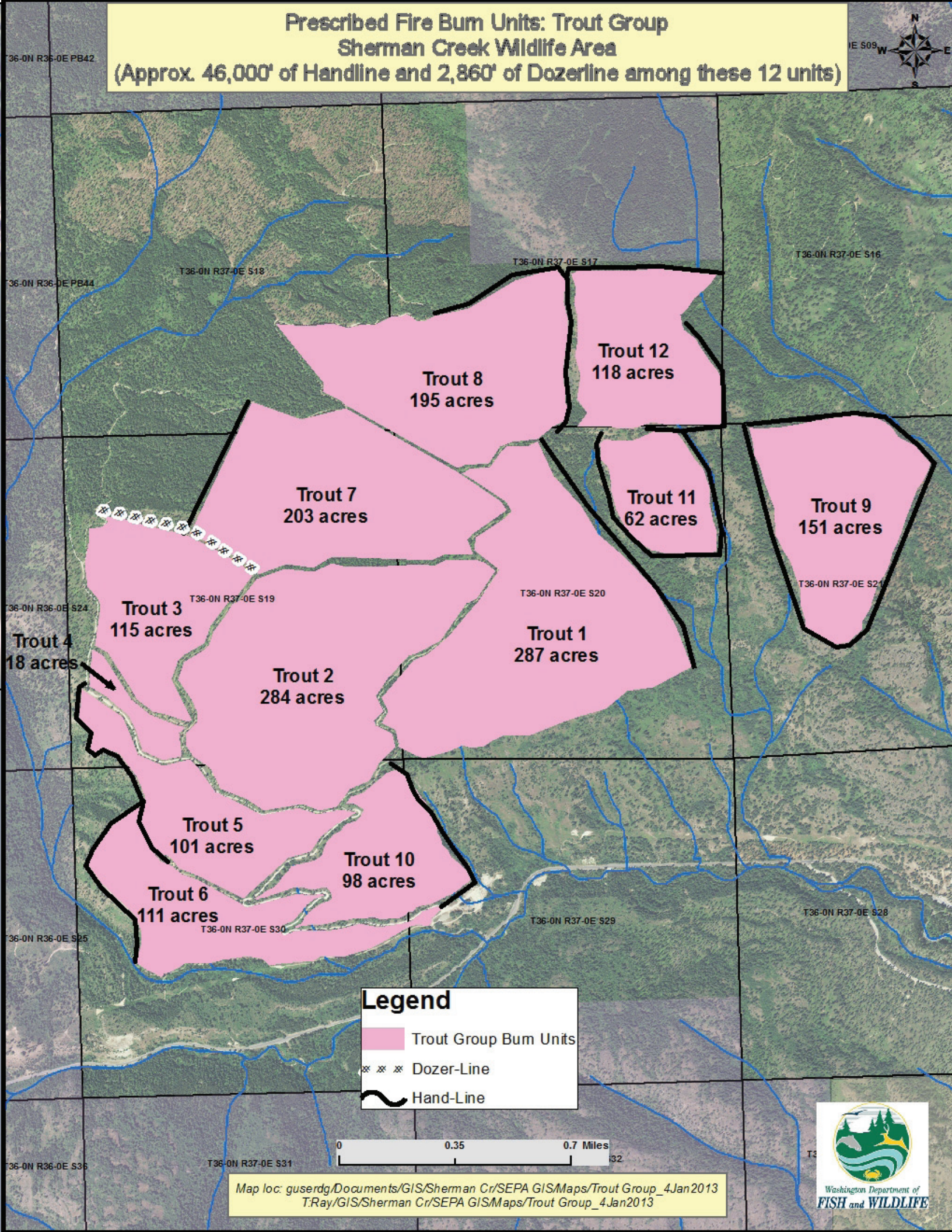

Map loc: guserdg/Documents/GIS/Sherman Cr/SEPA GIS/Maps/Trout Group_4Jan2013
T:Ray/GIS/Sherman Cr/SEPA GIS/Maps/Trout Group_4Jan2013