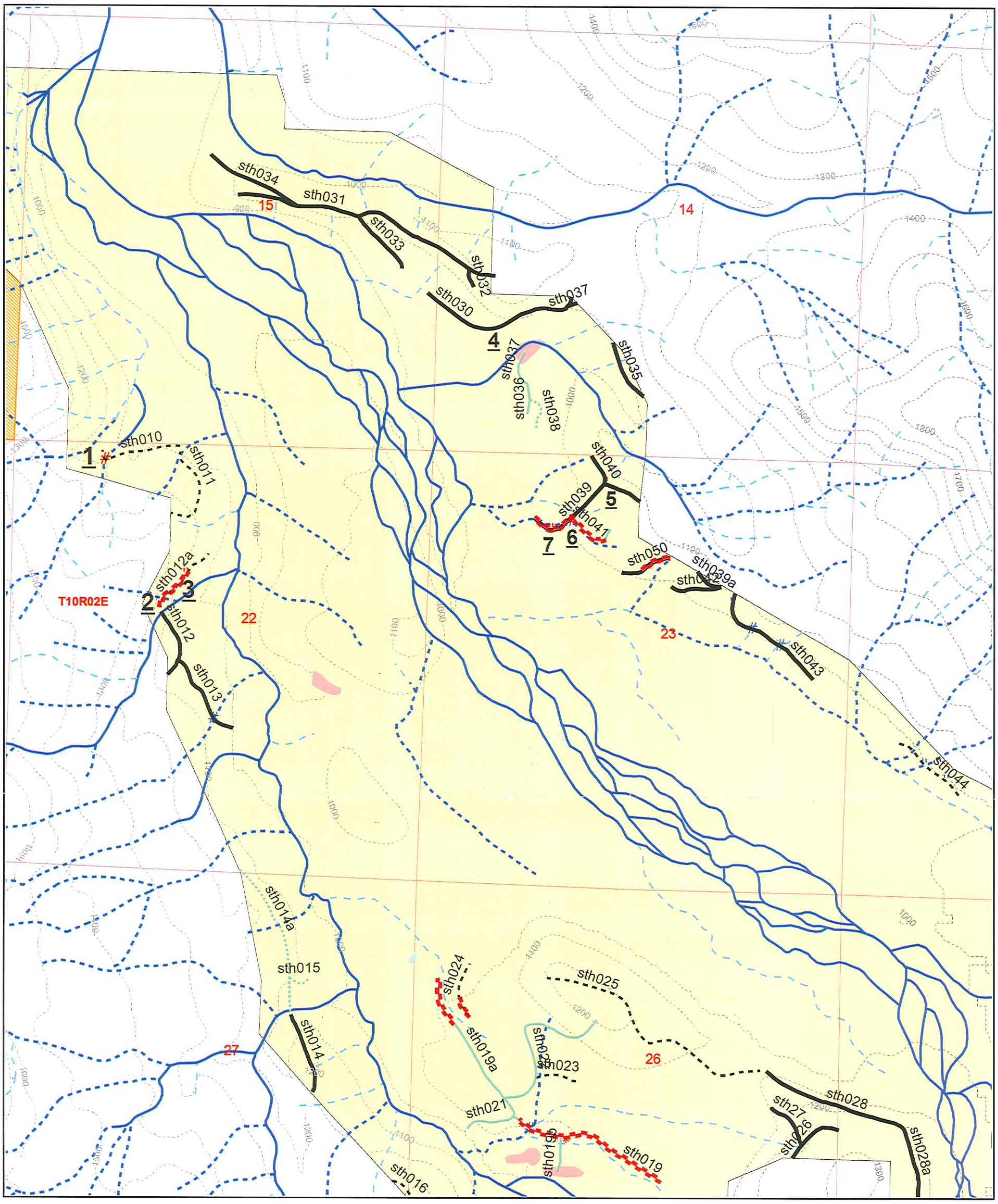

RMAP Legend

- Open Road
- Open Problem Road
- Closed Road
- Closed Problem Road
- Non-Forest Road
- Abandoned Road 10/2002
- Non-WDFW Road

Stream Adjacent Parallel Road

Cross Drains

- Culvert
- Problem Culvert
- Other Cross Drain
- Other Problem Cross Drain

Stream Crossings

- # Culvert
- # Problem Culvert
- * Other Stream Crossing
- * Other Problem Stream Crossing

D Motor Vehicle Barriers

DNR Hydrology

- Type 1, 2, & 3
- Type 4 & 5
- Type 9

Wetland Type

- A
- B
- Other

- Townships
- Sections
- 100 ft Elevation Contours
- Water Bodies
- WDFW Lands
- Federal Lands
- DNR/State Trust Lands

SCALE 1 : 15,000

Mt. St. Helens West No. 1

1, OCT. 2010

sthw1.MXD

WASHINGTON DEPARTMENT OF FISH AND WILDLIFE

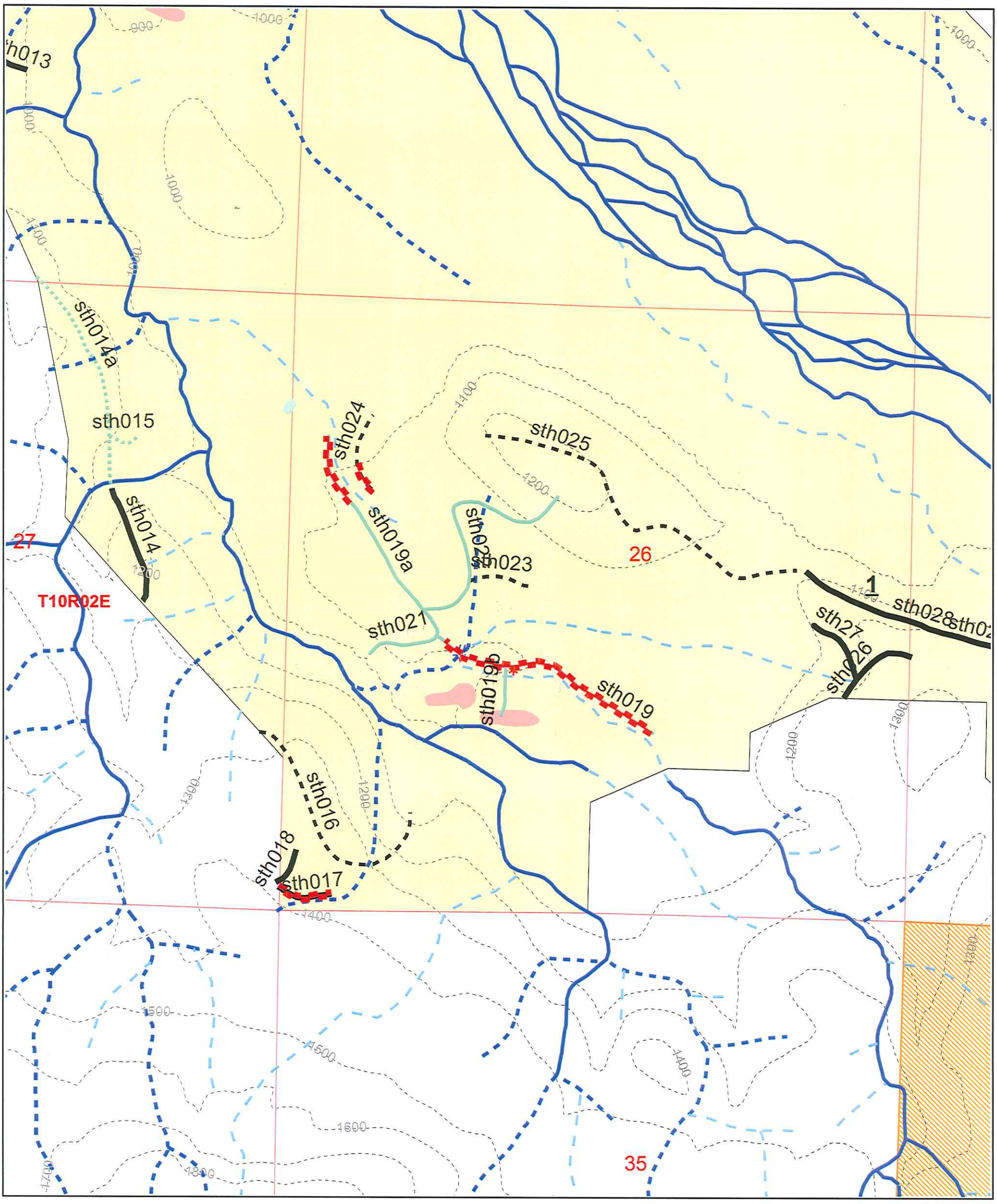

RMAP Legend

- Open Road
- Open Problem Road
- Closed Road
- Closed Problem Road
- Non-Forest Road
- Abandoned Road 10/2002
- Non-WDFW Road

Stream Adjacent Parallel Road

Cross Drains

- Culvert
- Problem Culvert
- Other Cross Drain
- Other Problem Cross Drain

Stream Crossings

- # Culvert
- # Problem Culvert
- * Other Stream Crossing
- * Other Problem Stream Crossing

D Motor Vehicle Barriers

DNR Hydrology

- Type 1, 2, & 3
- Type 4 & 5
- Type 9

Wetland Type

- A
- B
- Other

- Townships
- Sections
- 100 ft Elevation Contours
- Water Bodies
- WDFW Lands
- Federal Lands
- DNR/State Trust Lands

SCALE 1 : 10,000

Mt. St. Helens West No. 2

1, OCT. 2010

sthw2.MXD

WASHINGTON DEPARTMENT OF FISH AND WILDLIFE

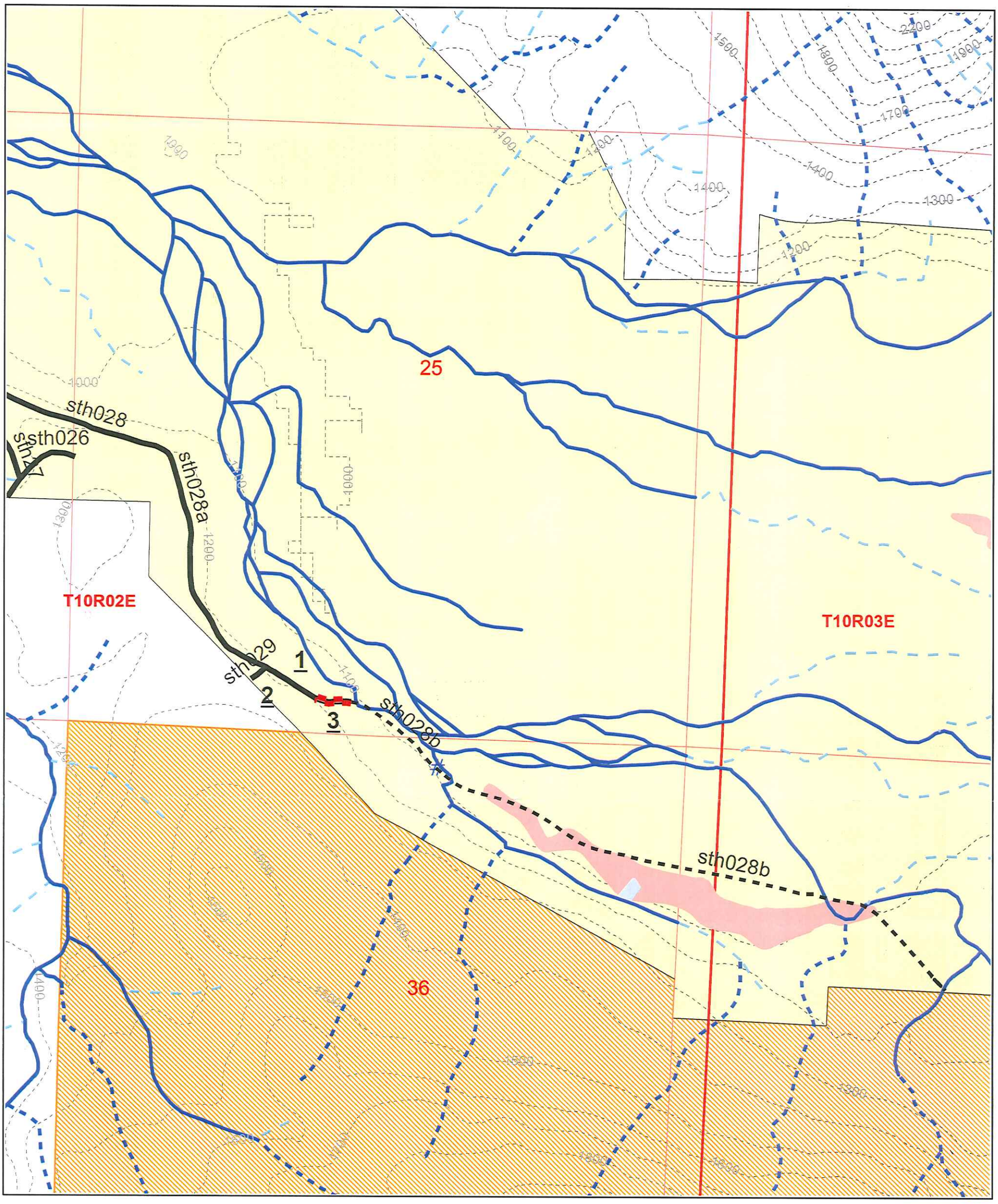

RMAP Legend

- Open Road
- Open Problem Road
- Closed Road
- Closed Problem Road
- Non-Forest Road
- Abandoned Road 10/2002
- Non-WDFW Road

Stream Adjacent Parallel Road

Cross Drains

- Culvert
- Problem Culvert
- Other Cross Drain
- Other Problem Cross Drain

Stream Crossings

- # Culvert
- # Problem Culvert
- * Other Stream Crossing
- * Other Problem Stream Crossing

D Motor Vehicle Barriers

DNR Hydrology

- Type 1, 2, & 3
- Type 4 & 5
- Type 9

Wetland Type

- A
- B
- Other

- Townships
- Sections
- 100 ft Elevation Contours
- Water Bodies
- WDFW Lands
- Federal Lands
- DNR/State Trust Lands

SCALE 1 : 10 000

Mt. St. Helens West No. 3

1, OCT. 2010

sthw3.MXD

WASHINGTON DEPARTMENT OF FISH AND WILDLIFE

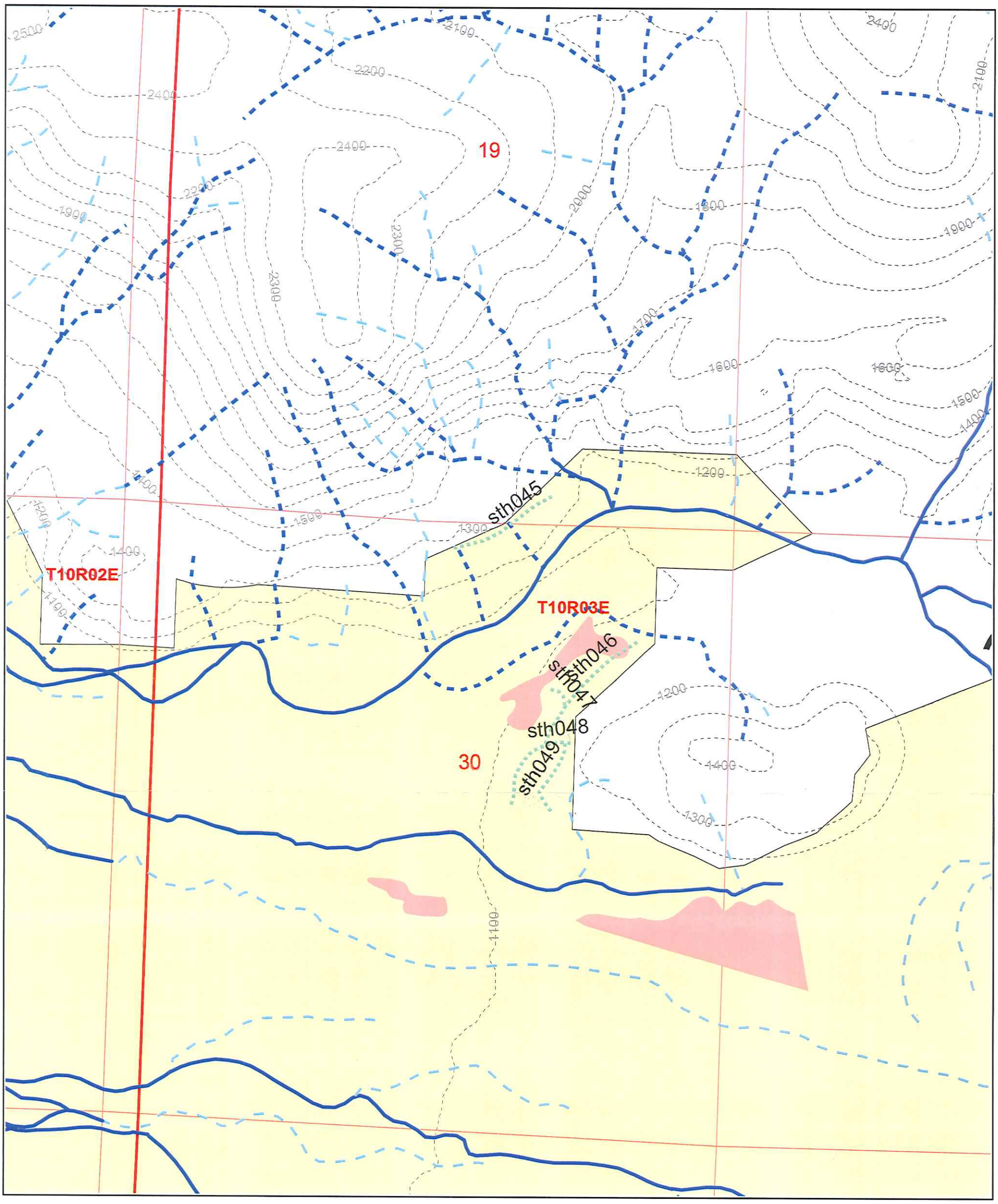

RMAP Legend

- Open Road
- Open Problem Road
- Closed Road
- Closed Problem Road
- Non-Forest Road
- Abandoned Road 10/2002
- Non-WDFW Road

Stream Adjacent Parallel Road

Cross Drains

- Culvert
- Problem Culvert
- Other Cross Drain
- Other Problem Cross Drain

Stream Crossings

- # Culvert
- # Problem Culvert
- * Other Stream Crossing
- * Other Problem Stream Crossing

D Motor Vehicle Barriers

DNR Hydrology

- Type 1, 2, & 3
- Type 4 & 5
- Type 9

Wetland Type

- A
- B
- Other

- Townships
- Sections
- 100 ft Elevation Contours
- Water Bodies
- WDFW Lands
- Federal Lands
- DNR/State Trust Lands

SCALE 1 : 10 000

Mt. St. Helens West No. 4

1, OCT. 2010

sthw4.MXD

WASHINGTON DEPARTMENT OF FISH AND WILDLIFE