VICINITY MAP

NOT TO SCALE

46.04626 N LAT. / −122.83844 W LONG. (NAD83)
SW QUARTER OF SECTION **, TOWNSHIP **N, RANGE **

Resource Consultants, Inc. REDMOND, WA.	APPLICANT: WASHINGTON STATE DEPARTMENT OF FISH AND WILDLIFE PROPOSED: AT KALAMA, WA	KALAMA FALLS HATCHERY MODROW TRAP MODIFICATIONS VICINITY MAP FIGURE – 1 SHEET 1 OF 5

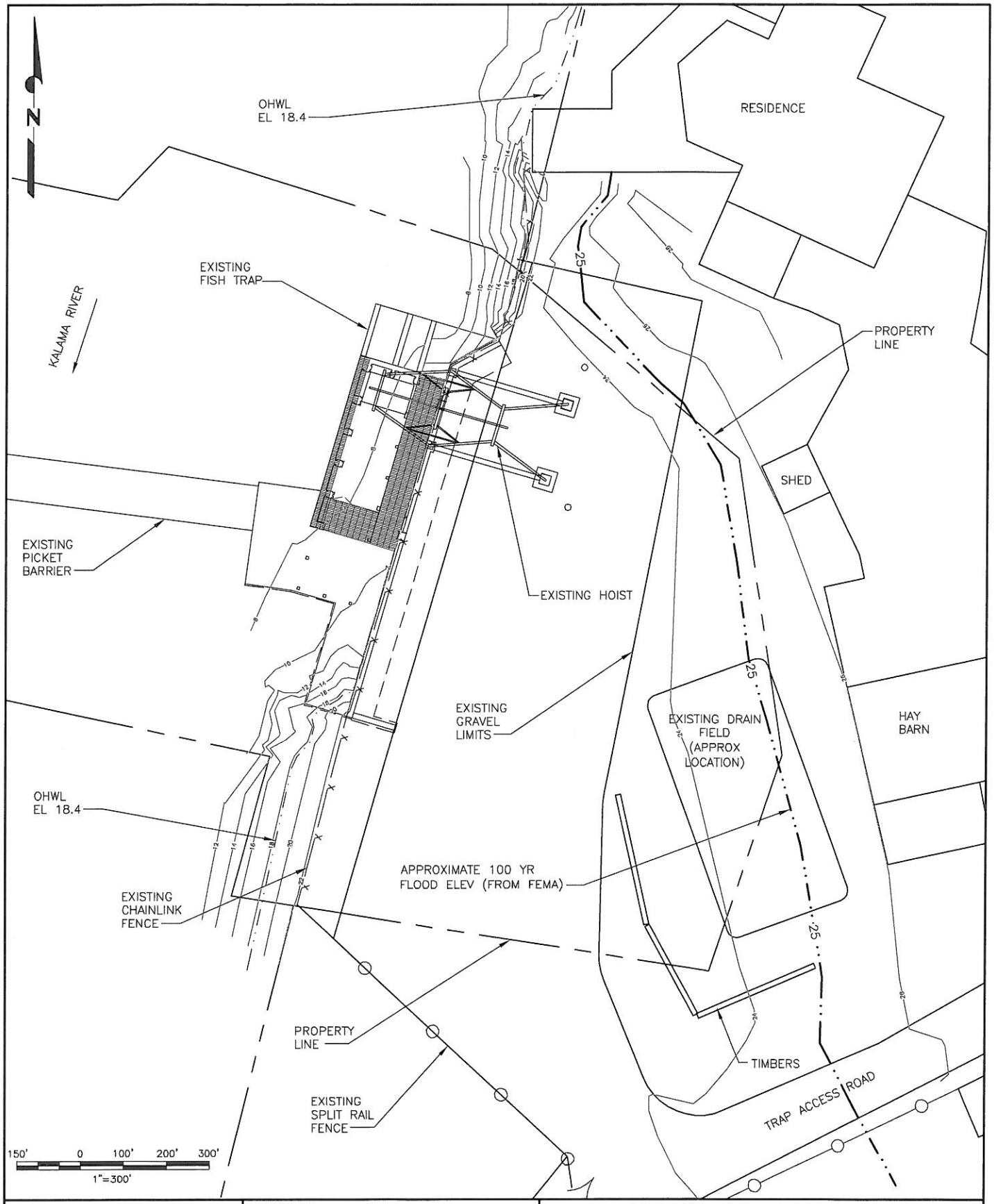

Resource Consultants, Inc.
REDMOND, WA.

APPLICANT:
WASHINGTON STATE DEPARTMENT OF FISH AND WILDLIFE

PROPOSED:
AT KALAMA, WA

KALAMA FALLS HATCHERY
MODROW TRAP MODIFICATIONS

EXISTING SITE PLAN
FIGURE – 2
SHEET 2 OF 5

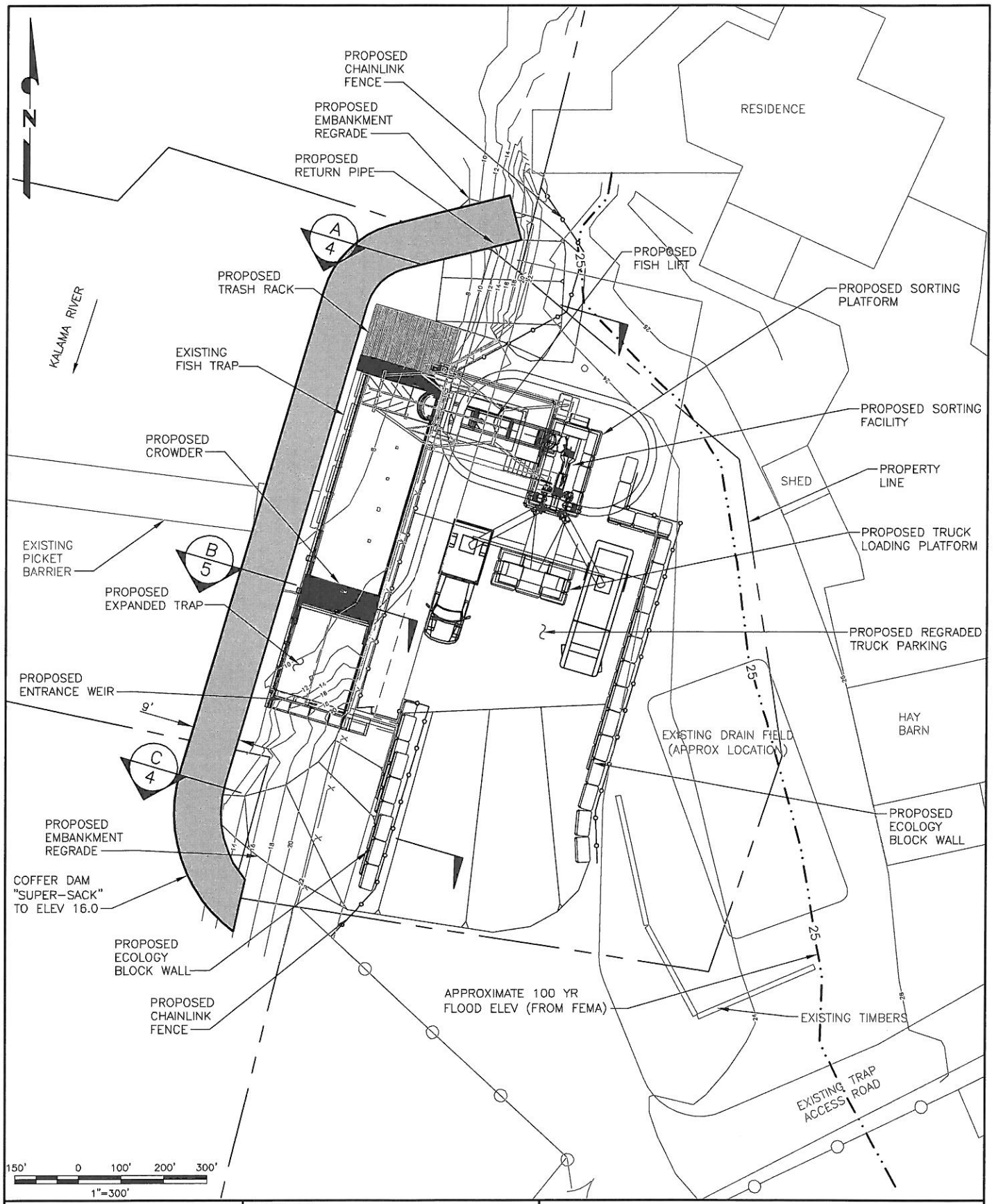

Resource Consultants, Inc.
REDMOND, WA.

APPLICANT:
WASHINGTON STATE DEPARTMENT OF FISH AND WILDLIFE

PROPOSED:
AT KALAMA, WA

KALAMA FALLS HATCHERY
MODROW TRAP MODIFICATIONS

PROPOSED SITE PLAN
FIGURE – 3
SHEET 3 OF 5

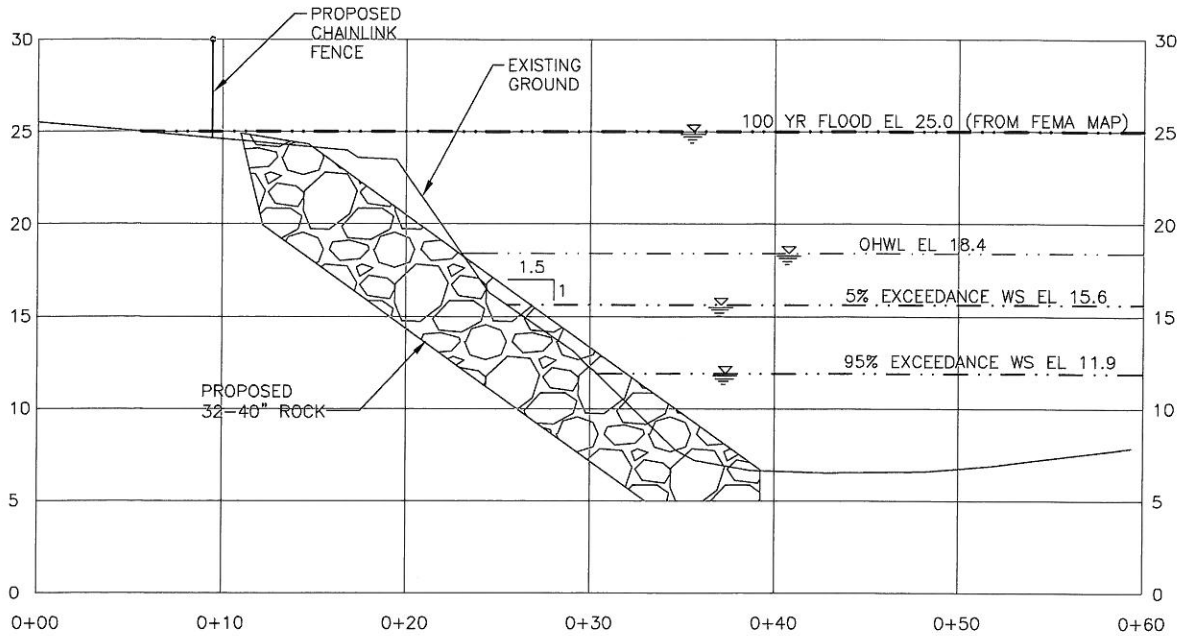

0 2' 4' 10'
1"=10'

SECTION A/3
SCALE: 1" = 10'-0"

NOTES:

1. EXCEEDANCE CONDITIONS DURING TRAP OPERATION AUGUST – OCTOBER.
2. OPERABLE TRAP CONDITION WS ELEV 15' @ 8% EXCEEDANCE.
3. 100 YR FLOOD ELEVATION APPROXIMATE, TAKEN FROM FEMA INUNDATION MAP 53000320220.

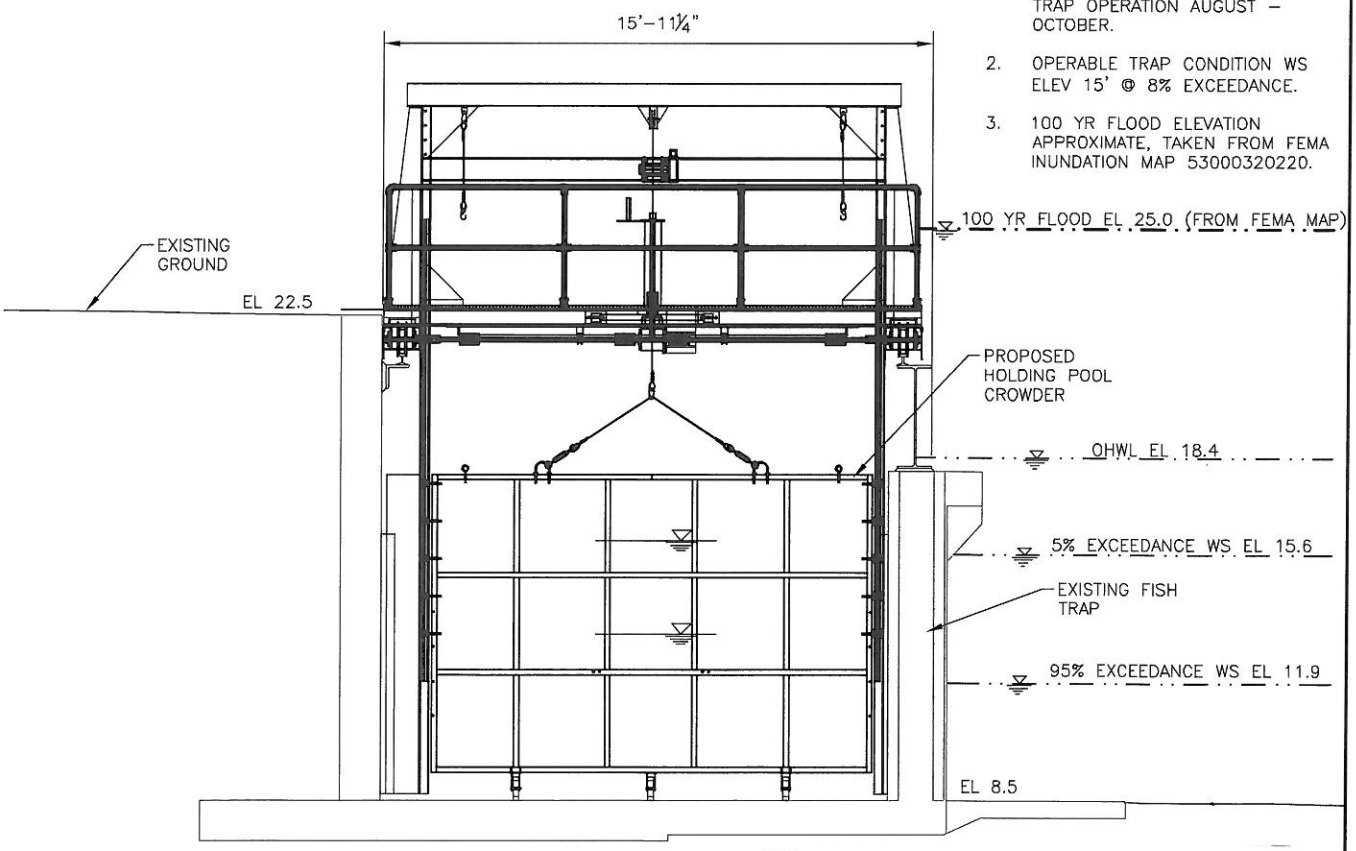

6' 4' 2' 0 5' 10'
3/16"=1'-0"

SECTION B/3
SCALE: 3/16" = 1'-0"

Resource Consultants, Inc. REDMOND, WA.	APPLICANT: WASHINGTON STATE DEPARTMENT OF FISH AND WILDLIFE PROPOSED: AT KALAMA, WA	KALAMA FALLS HATCHERY MODROW TRAP MODIFICATIONS CROSS SECTIONS FIGURE – 4 SHEET 4 OF 5

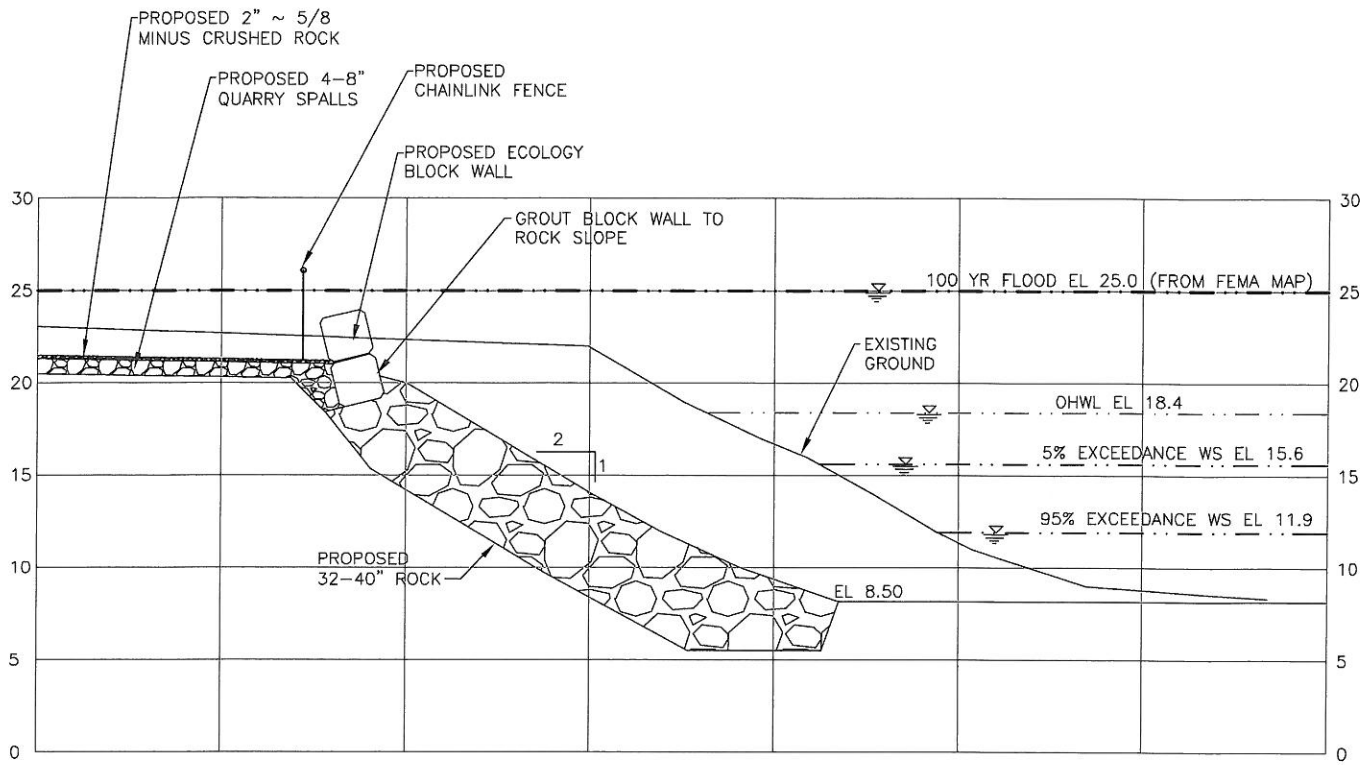

SECTION C/3

SCALE: 1" = 10'–0"

0 2' 4' 10'

1"=10'

NOTES:

1. EXCEEDANCE CONDITIONS DURING TRAP OPERATION AUGUST – OCTOBER.
2. OPERABLE TRAP CONDITION WS ELEV 15' @ 8% EXCEEDANCE.
3. 100 YR FLOOD ELEVATION APPROXIMATE, TAKEN FROM FEMA INUNDATION MAP 53000320220.

Resource Consultants, Inc. REDMOND, WA.	APPLICANT: WASHINGTON STATE DEPARTMENT OF FISH AND WILDLIFE PROPOSED: AT KALAMA, WA	KALAMA FALLS HATCHERY MODROW TRAP MODIFICATIONS CROSS SECTIONS FIGURE – 5 SHEET 5 OF 5