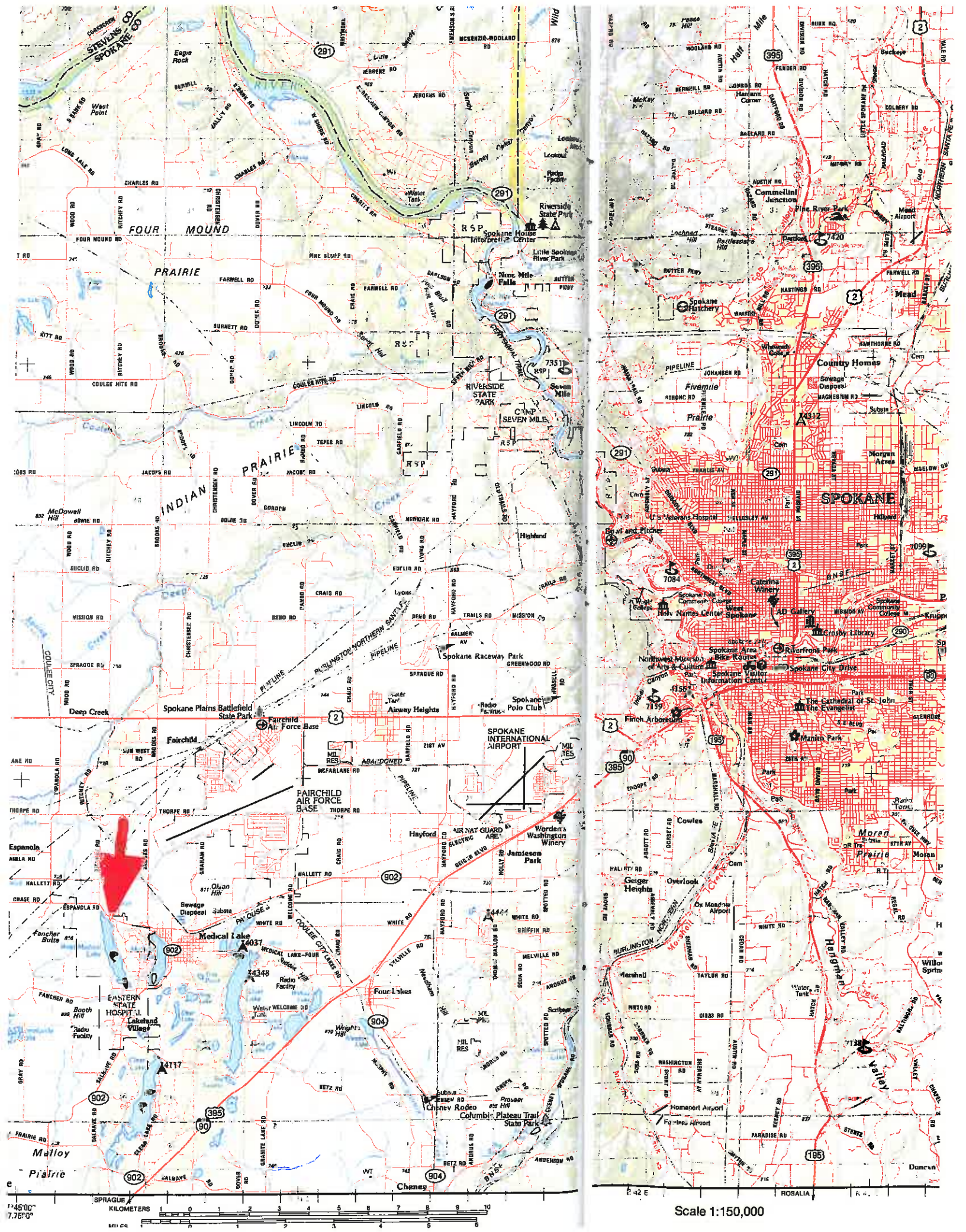

STEVENS CO
SPOKANE CO
FOUR MOUND PRAIRIE
INDIAN PRAIRIE
Spokane House Interpretive Center
Riverside State Park
Little Spokane River Park
Nine Mile Falls
RIVERSIDE STATE PARK
CAMP SEVEN MILE
Seven Mile
Spokane Raceway Park
Spokane Plains Battlefield State Park
Fairchild Air Force Base
Fairchild
Airway Heights
Spokane Polo Club
SPOKANE INTERNATIONAL AIRPORT
FAIRCHILD AIR FORCE BASE
Hayford
Worden's Washington Winery
Jamieson Park
Medical Lake
Four Lakes
EASTERN STATE HOSPITAL
Lakeland Village
Cheney Rodeo
Columbia Plateau Trail State Park
Cheney
Malloy Prairie
Espanola
Deep Creek
Commellini Junction
Pine River Park
Spokane Hatchery
Country Homes
Fivemile Prairie
SPOKANE
Morgan Acres
Caterina Winery
AD Gallery
Crosby Library
Riverfront Park
Spokane City Drive
Spokane Visitor Information Center
The Cathedral of St. John The Evangelist
Finch Arboretum
Manito Park
Cowles
Geiger Heights
Overlook
Ox Meadow Airport
Moran Prairie
Hangman Valley
Homeport Airport
Fowlers Airport
Scale 1:150,000
KILOMETERS
MILES

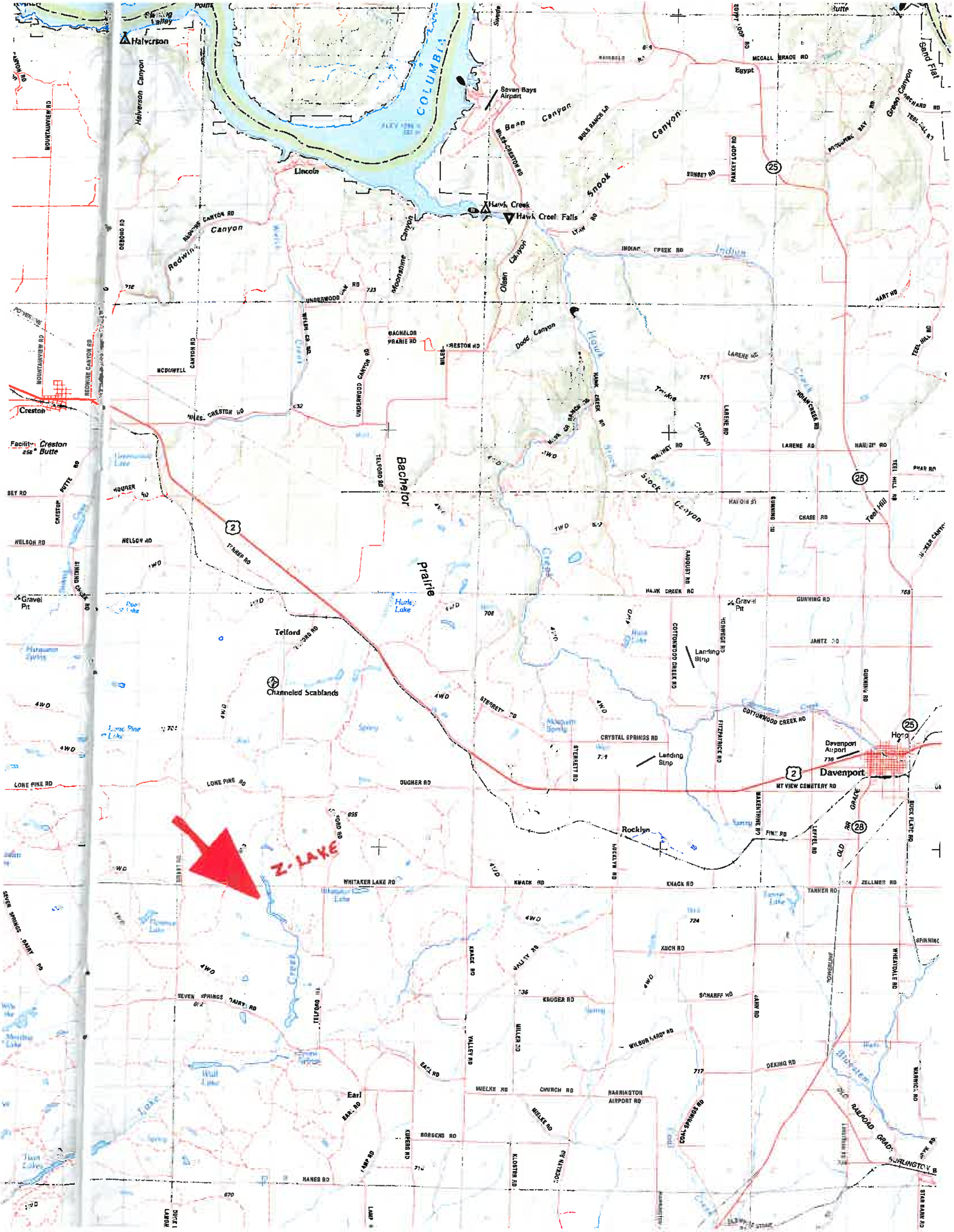
Z-LAKE
Halverson
Halverson Canyon
COLUMBIA
Seven Bays Airport
Bean Canyon
Canyon
Lincoln
Hawk Creek
Hawk Creek Falls
Snook
Egypt
MCCALL GRADE RD
Sand Flat
Green Canyon
Redwine Canyon
Moonshine
Olsen Canyon
Dodd Canyon
UNDERWOOD CAN RD
BACHELOR PRAIRIE RD
MILES CRESTON RD
Creston
Creston Butte
MOUNTAINVIEW RD
REDWINE CANYON RD
MCDOWELL
CANYON RD
UNDERWOOD CANYON RD
Bachelor
Prairie
Hurley Lake
HAWK CREEK RD
LARENE RD
INDIAN CREEK RD
CHASE RD
Teel Hill
GUNNING RD
JANTZ RD
NELSON RD
TANNER RD
Telford
Channeled Scablands
Gravel Pit
Landing Strip
CRYSTAL SPRINGS RD
COTTONWOOD CREEK RD
STERRETT RD
Davenport
Davenport Airport
MT VIEW CEMETERY RD
LONE PINE RD
DUGHER RD
Rocklyn
KNACK RD
WHITAKER LAKE RD
TANNER RD
ZELLMER RD
KOCH RD
SCHARFF RD
KRUGER RD
SEVEN SPRINGS DAIRY RD
TELFORD RD
VALLEY RD
MILLER RD
WILBUR HARDER RD
DEKING RD
Earl
EARL RD
WELKE RD
CHURCH RD
HARRINGTON AIRPORT RD
KUPERS RD
BORGENS RD
KLOSTER RD
ROCKLYN RD
COAL SPRINGS RD
HANES RD
LAMP RD
OLD RAILROAD GRADE
BURLINGTON
Lake
Creek

Continue on Page 118

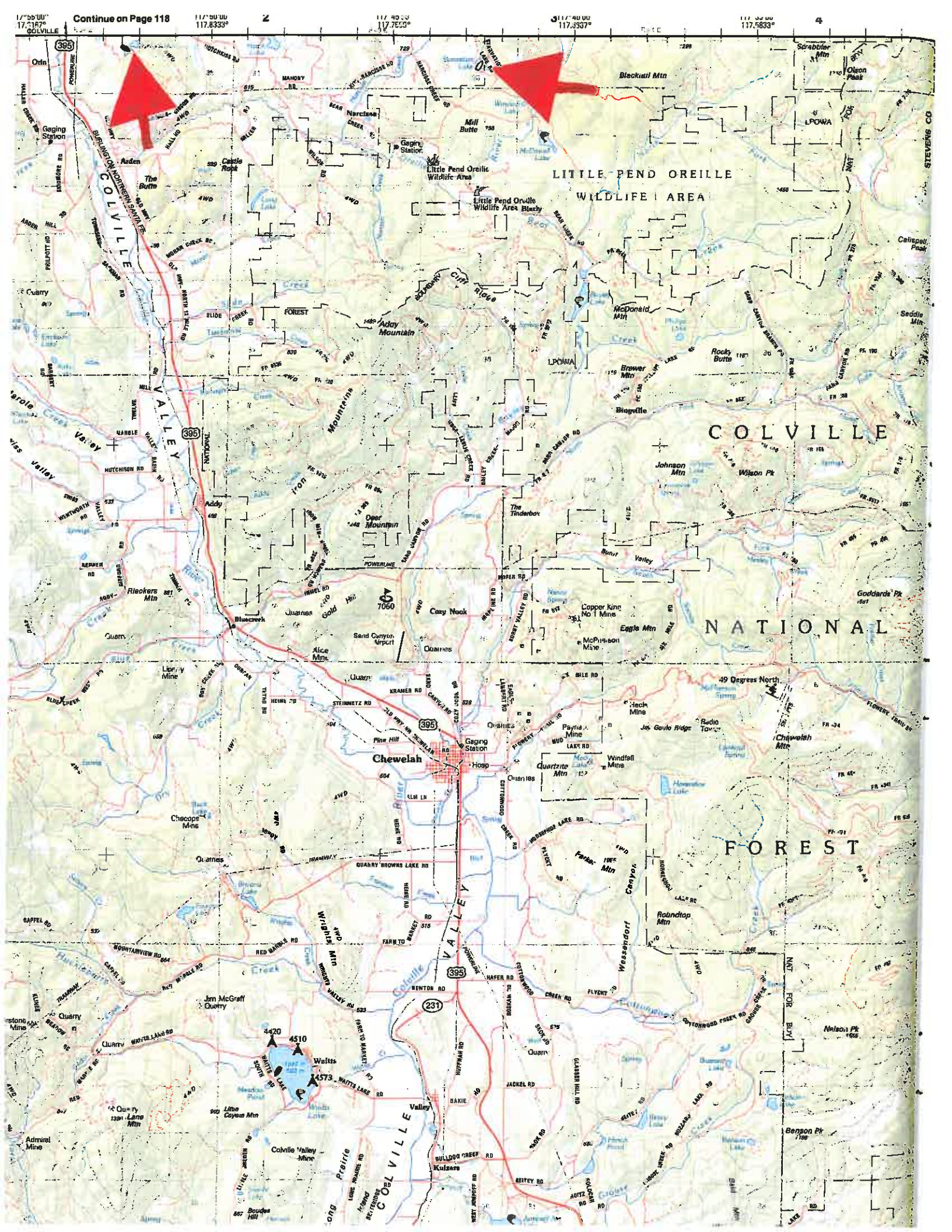

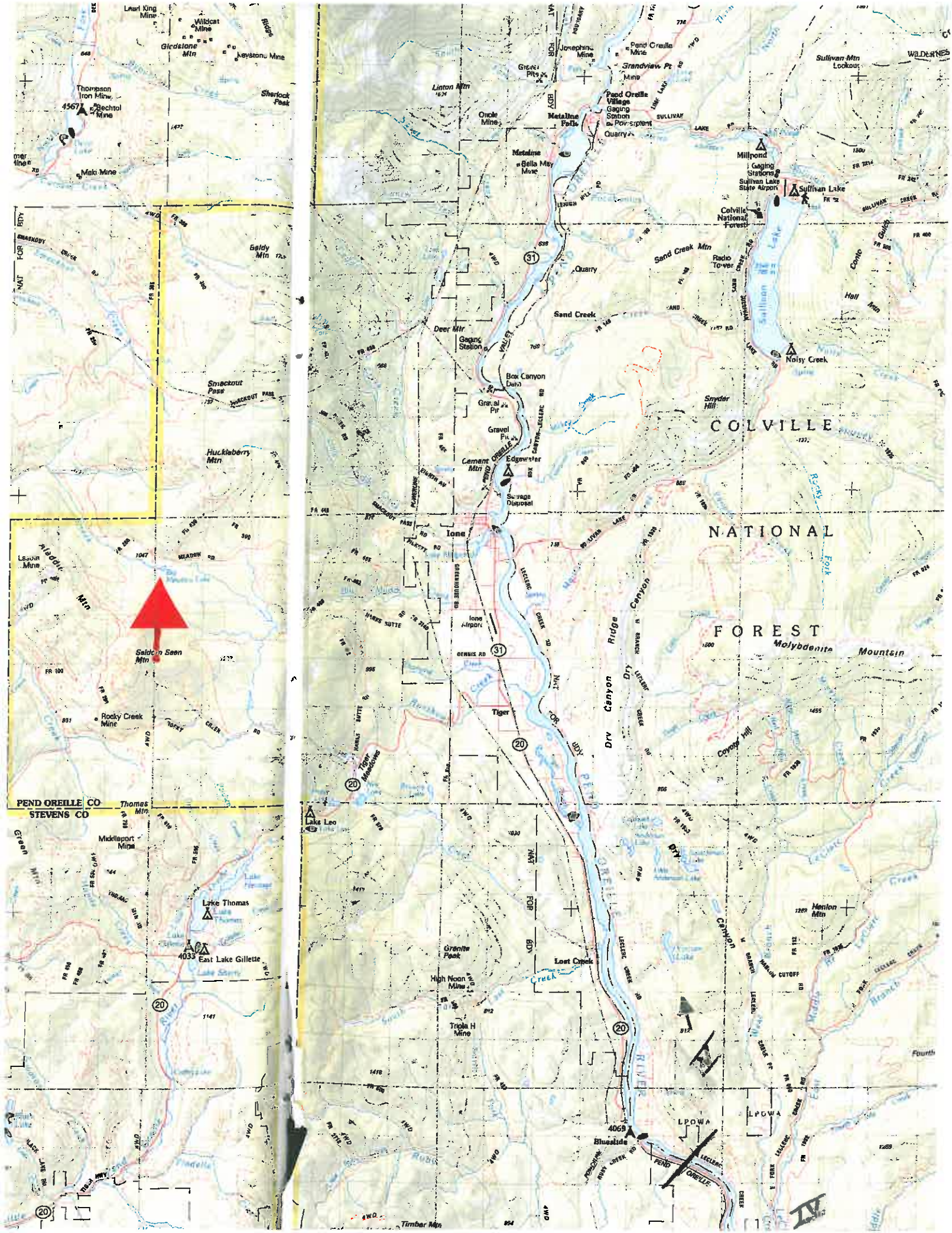

Leard King Mine
Wildcat Mine
Gladstone Mtn
Keystone Mine
Thompson Iron Mine
4567
Bechtol Mine
Sherlock Peak
Maki Mine
Baldy Mtn
Smackout Pass
Huckleberry Mtn
Aladdin Mtn
Saldom Seen Mtn
Rocky Creek Mine
PEND OREILLE CO
STEVENS CO
Thomas Mtn
Middleport Mine
Lake Thomas
4033
East Lake Gillette
Linton Mtn
Oriole Mine
Metaline Falls
Metaline
Bella May Mine
Josephine Mine
Pend Oreille Mine
Grandview Pt
Pend Oreille Village
Gaging Station
Powerplant
Quarry
Millpond
Gaging Stations
Sullivan Lake State Airport
Sullivan Lake
Colville National Forest
Sullivan Mtn Lookout
Sand Creek Mtn
Radio Tower
Quarry
Sand Creek
Deer Mtn
Gaging Station
Box Canyon Dam
Gravel Pit
Cement Mtn
Edgewater
Sewage Disposal
Ione
Ione Airport
Tiger
Tiger Meadows
Lake Leo
Granite Peak
High Noon Mine
Triple H Mine
Lost Creek
Noisy Creek
Snyder Hill
COLVILLE
NATIONAL
FOREST
Molybdenite Mountain
Dry Canyon Ridge
Coyote Hill
Henion Mtn
4069
Blueslide
LPOWA
Timber Mtn

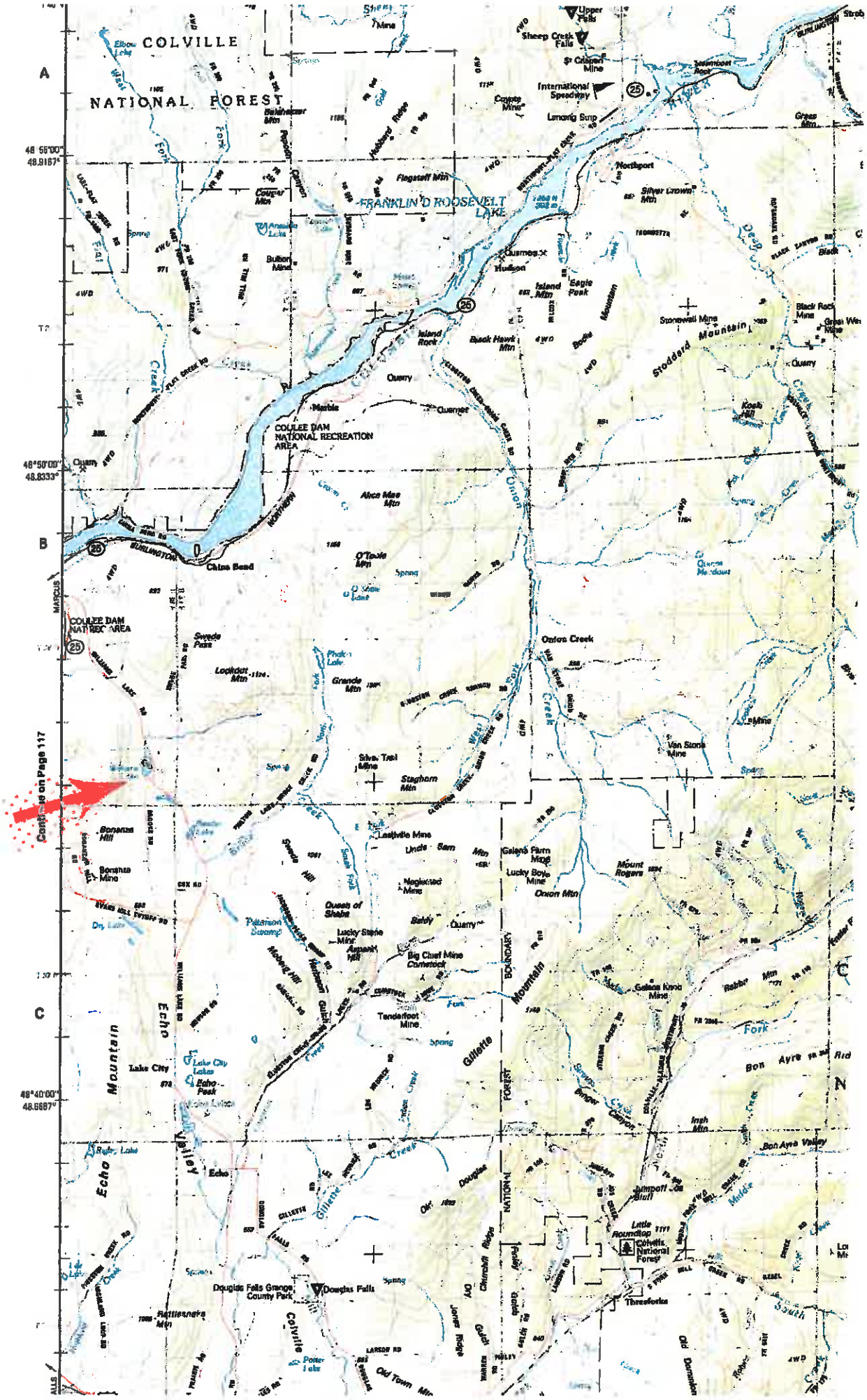
COLVILLE
NATIONAL FOREST
FRANKLIN D ROOSEVELT LAKE
COULEE DAM NATIONAL RECREATION AREA
China Bend
Northport
Hudson
Stoddard Mountain
Onion Creek
Echo Mountain
Echo Valley
Lake City
Echo
Douglas Falls
Threeforks
Colville National Forest
Continue on Page 117