Parcel Map, descriptions, and plan for demolition portion of Lynch Cove Estuary Restoration

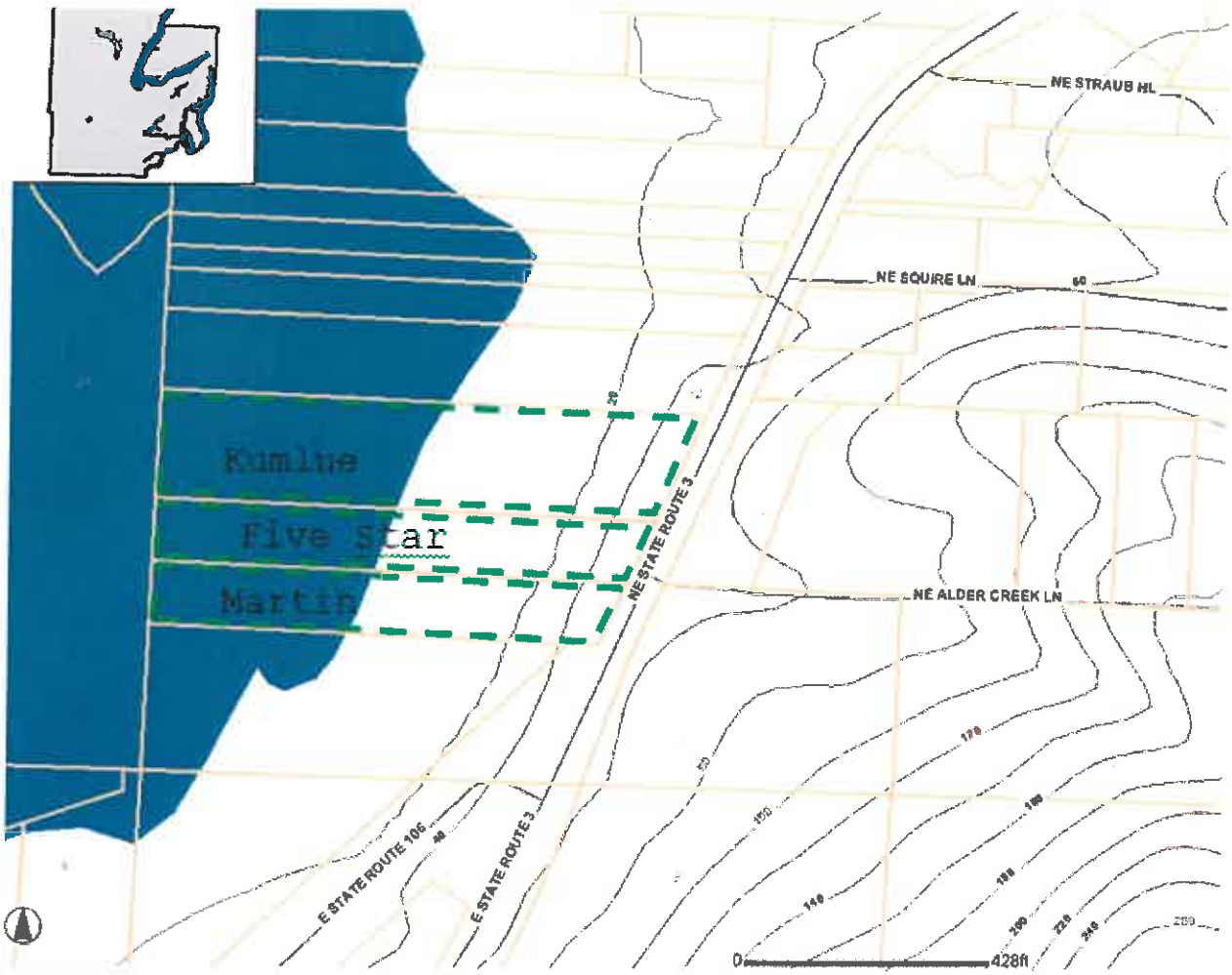

Parcel Information:

Parcel	Address	Latitude	Longitude	Legal Desc
Martin	22361	47.43345	-122.84191	T23N, R01W, and SW1/4 of S32
Five Star	22381	47.43345	-122.84191	T23N, R01W, and SW1/4 of S32
Kumlue	22421	47.43416	-122.84167	T23N, R01W, and SW1/4 of S32
	State Route 3 Belfair, WA 98528			

Parcel Map, descriptions, and plan for demolition portion of Lynch Cove Estuary Restoration

Lynch Cove Demolition Vicinity Maps

Small Scale Location Map

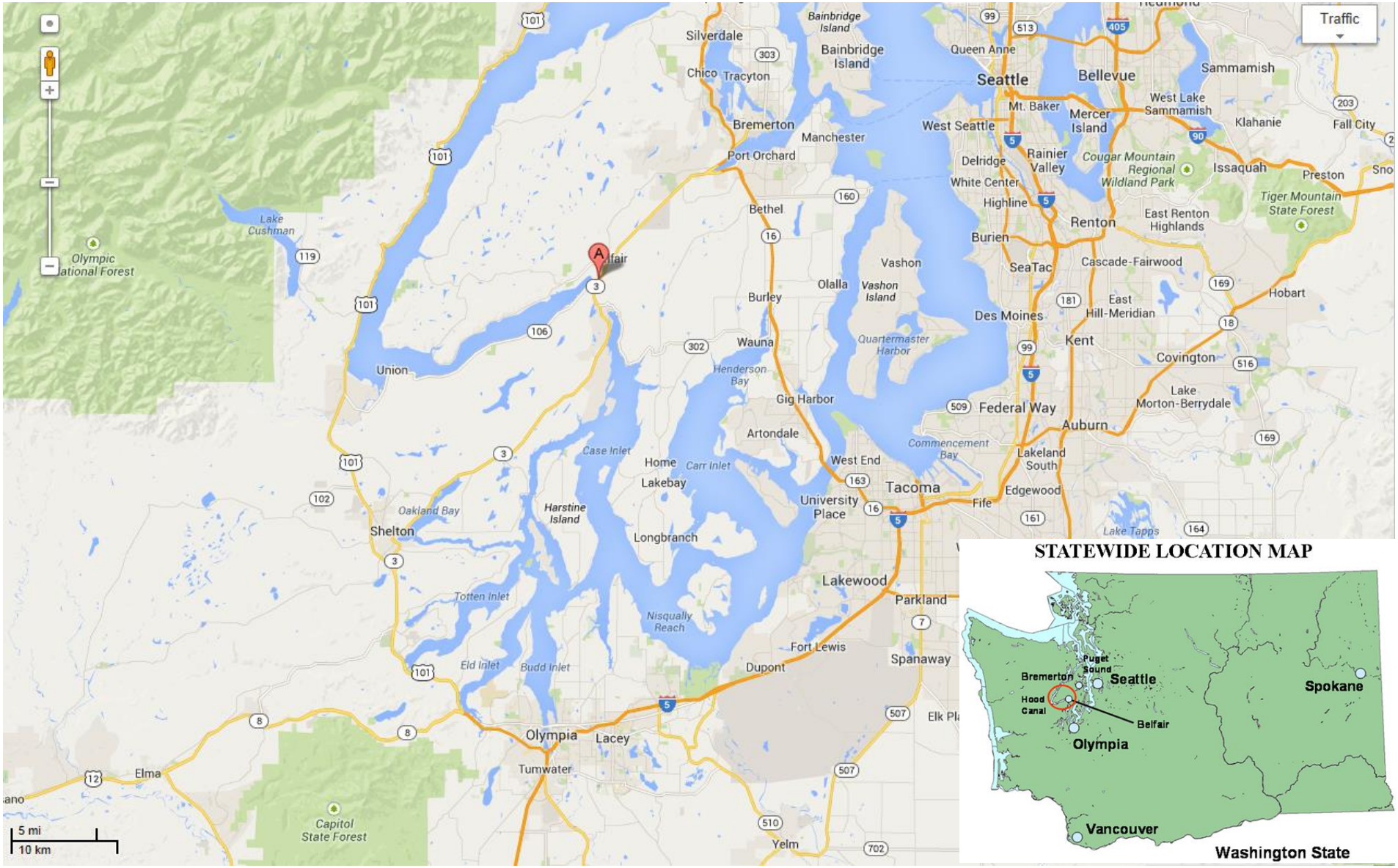

Lynch Cove Demolition Vicinity Maps

Medium Scale Area Location Map

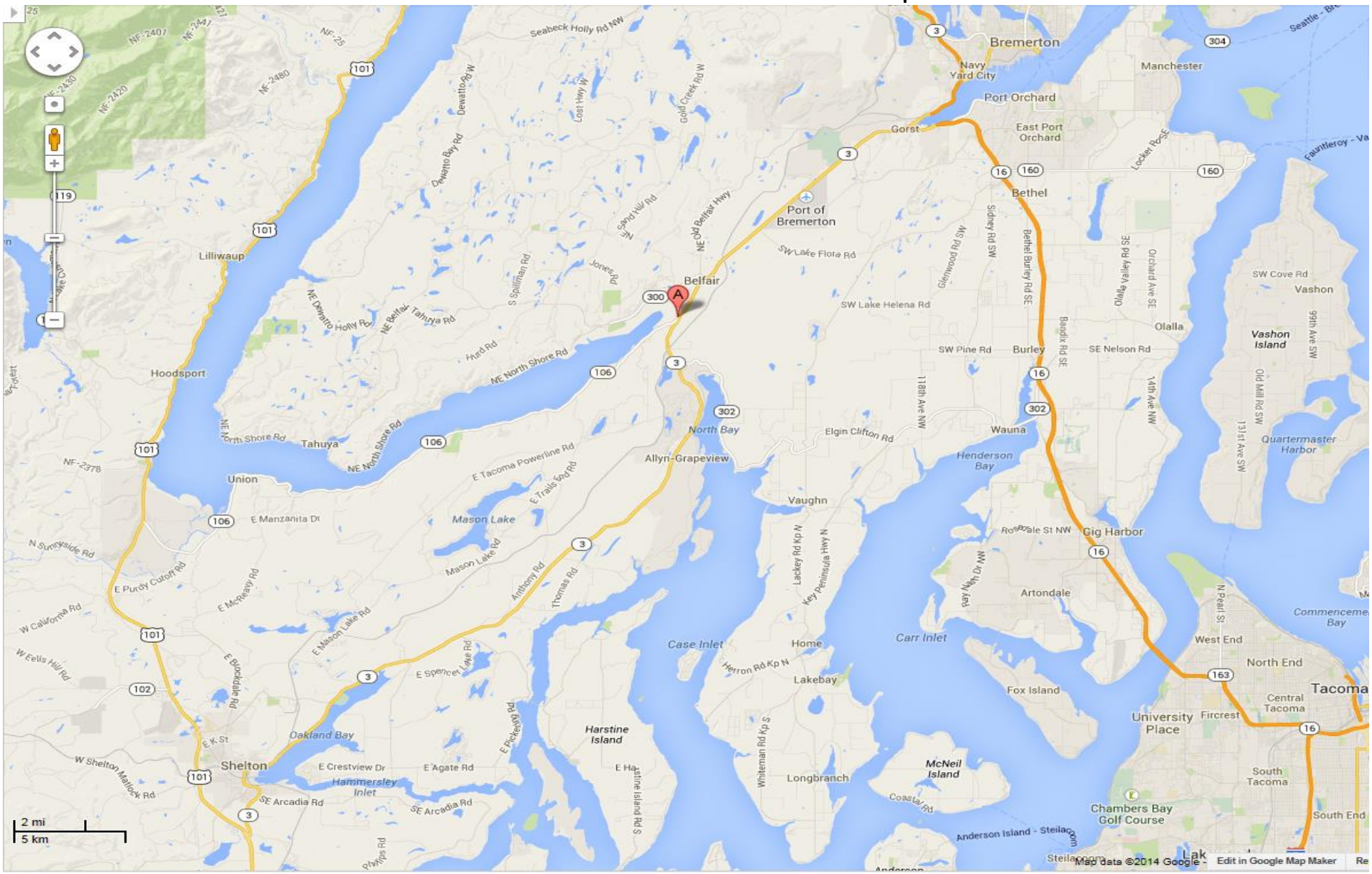

Lynch Cove Demolition Vicinity Maps
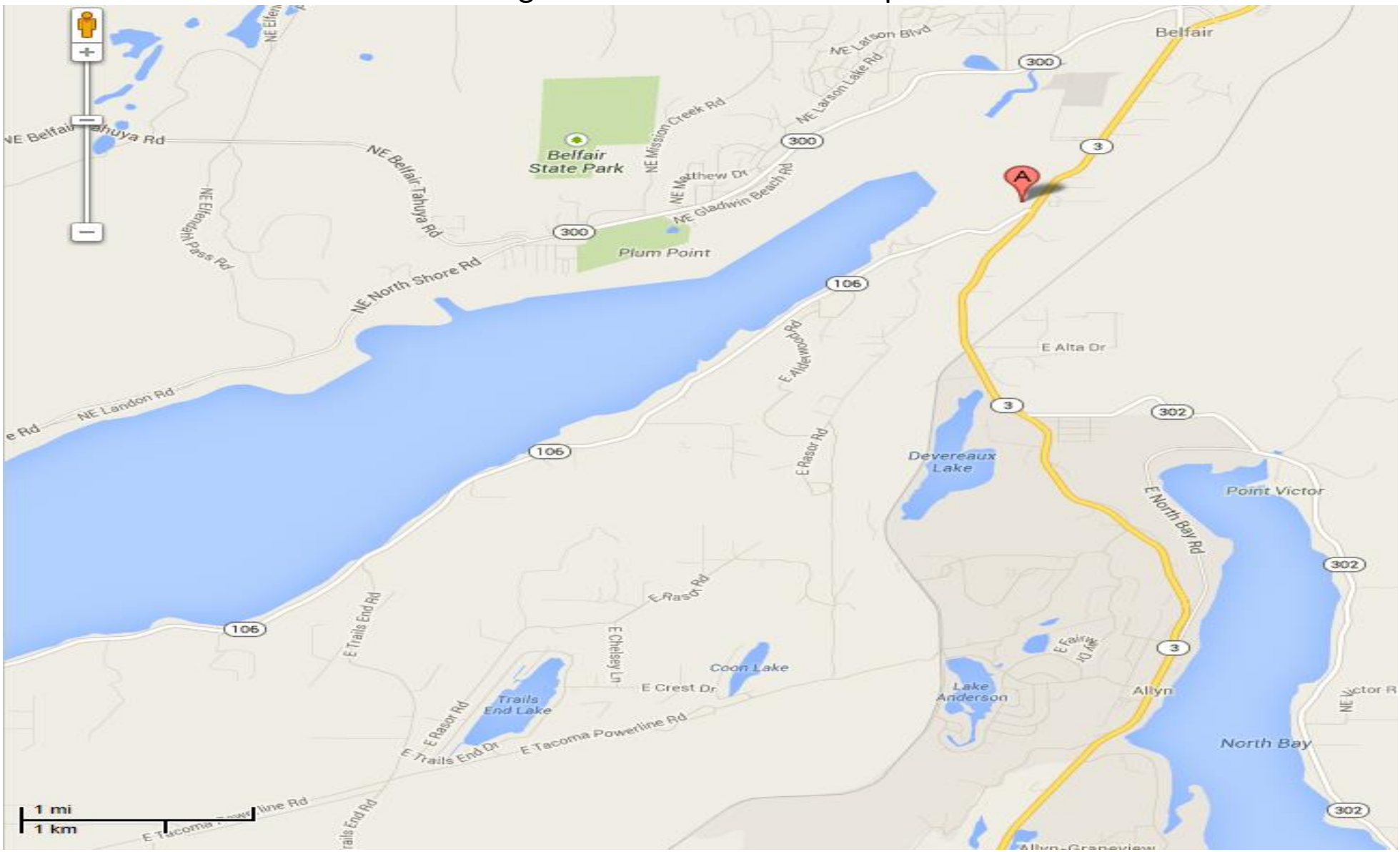
Large Scale Area Location Map