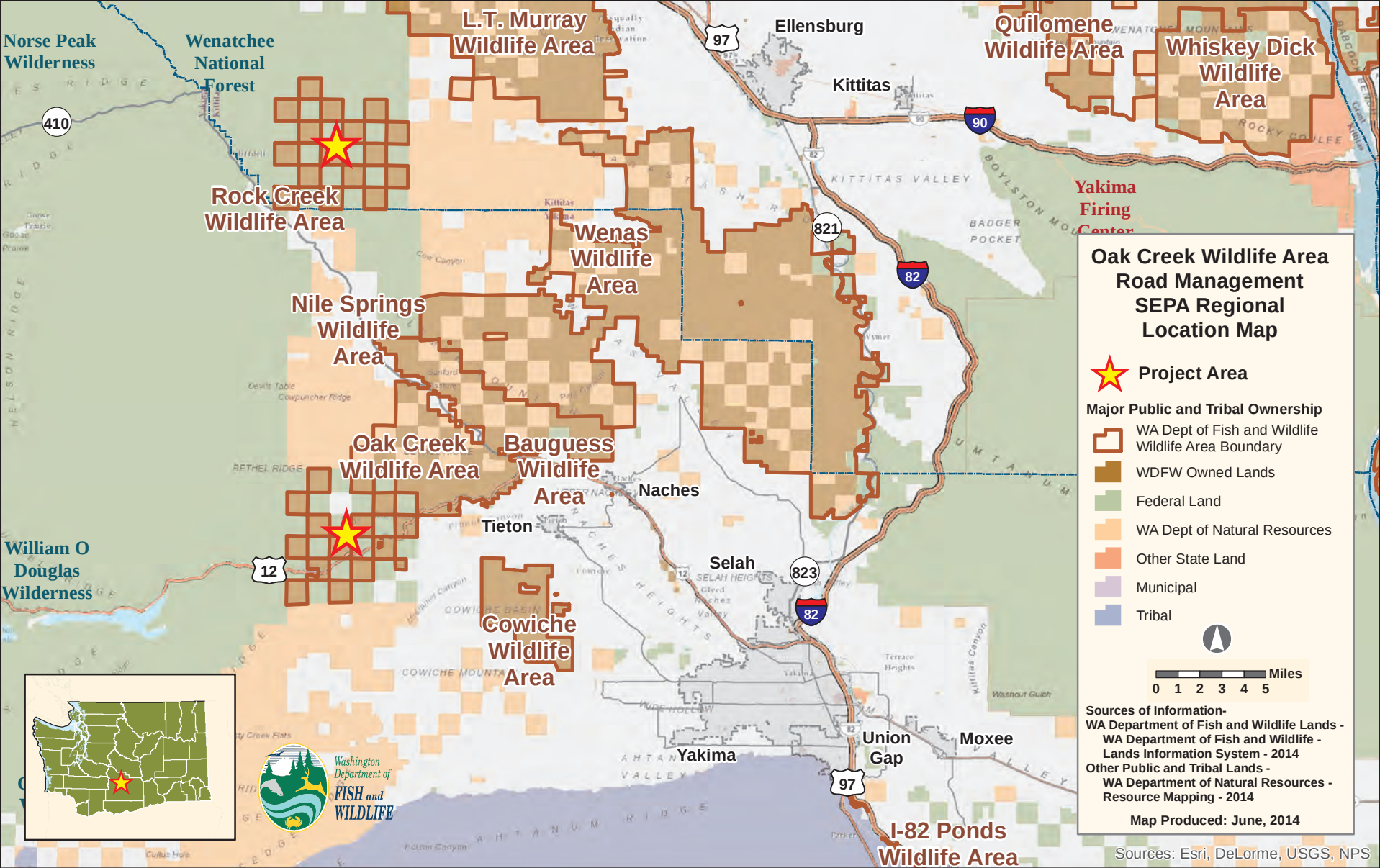
Oak Creek Wildlife Area
Road Management
SEPA Regional
Location Map
Project Area
Major Public and Tribal Ownership
WA Dept of Fish and Wildlife Wildlife Area Boundary
WDFW Owned Lands
Federal Land
WA Dept of Natural Resources
Other State Land
Municipal
Tribal
Miles
0 1 2 3 4 5
Sources of Information-
WA Department of Fish and Wildlife Lands - WA Department of Fish and Wildlife - Lands Information System - 2014
Other Public and Tribal Lands - WA Department of Natural Resources - Resource Mapping - 2014
Map Produced: June, 2014
Sources: Esri, DeLorme, USGS, NPS
Norse Peak Wilderness
Wenatchee National Forest
L.T. Murray Wildlife Area
Ellensburg
Kittitas
Quilomene Wildlife Area
Whiskey Dick Wildlife Area
Rock Creek Wildlife Area
Wenas Wildlife Area
Yakima Firing Center
Nile Springs Wildlife Area
Oak Creek Wildlife Area
Bauguess Wildlife Area
Naches
Tieton
Selah
William O Douglas Wilderness
Cowiche Wildlife Area
Yakima
Union Gap
Moxee
I-82 Ponds Wildlife Area
KITTITAS VALLEY
BADGER POCKET
BETHEL RIDGE
COWICHE MOUNTAINS
Washington Department of FISH and WILDLIFE

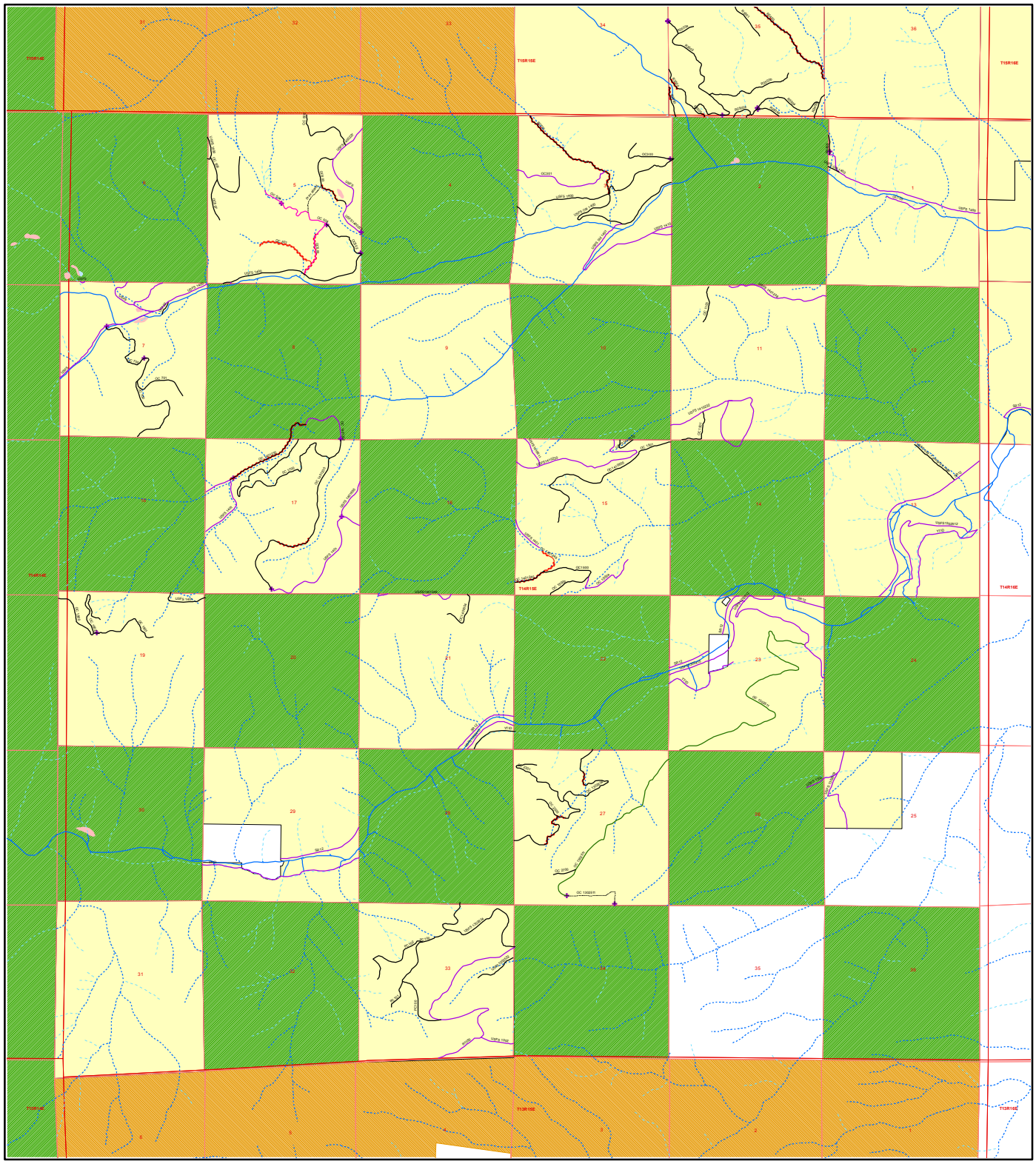

Legend

Roads - Type and closure
Type_cd, Proposed_Closure
- WDFW road
- Non-WDFW Road
- Abandon Road
- Seasonally Close
- Admin. Use Only
- Previously Abandoned
- Stream Adjacent Parallel Road

Cross Drains
Type, Problem
- Culvert
- Problem Culvert
- Other Cross Drain
- Other Problem Cross Drain

Stream Crossings
Type, Problem
- Culvert
- Problem Culvert
- Other Stream Crossing
- Other Problem Stream Crossing
- Motor Vehicle Barriers
- Section Labels

DNR Hydrology
SL_WTRTY_CD
- Type 1, 2, & 3
- Type 4 & 5
- Type 9

DNR FP Wetlands
Wetland Type
- A
- B
- Other

- Townships
- Sections
- 100 ft Elevation Contours
- Water Bodies
- WDFW Lands

Major Public Lands
MPL_OWN, MPL_MGR
- Federal Lands
- DNR/State Trust Lands

T14R15Block

OCHC_Notice2.MXD

SCALE 1 : 10,000

11 April, 2014

WASHINGTON DEPARTMENT OF FISH AND WILDLIFE

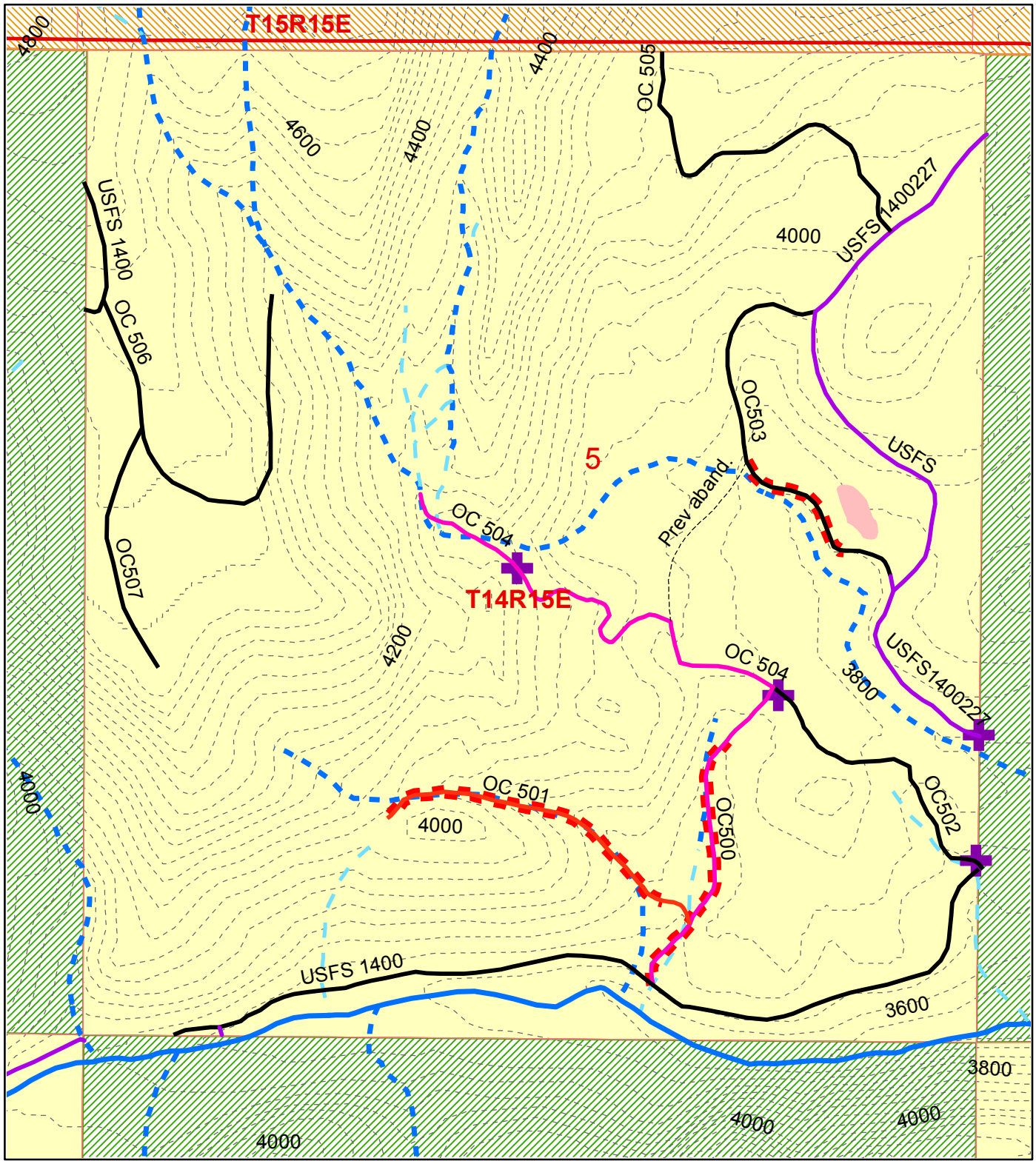

Legend

Roads - Type and closure
Type_cd, Proposed_Closure
- WDFW road
- Non-WDFW Road
- Abandon Road
- Seasonally Close
- Previously Abandoned
- Stream Adjacent Parallel Road

Cross Drains
Type, Problem
- Culvert
- Problem Culvert
- Other Cross Drain
- Other Problem Cross Drain

Stream Crossings
Type, Problem
- Culvert
- Problem Culvert
- Other Stream Crossing
- Other Problem Stream Crossing
- Motor Vehicle Barriers
- Section Labels

DNR Hydrology
SL_WTRTY_CD
- Type 1, 2, & 3
- Type 4 & 5
- Type 9

DNR FP Wetlands
Wetland Type
- A
- B
- Other

- Townships
- Sections
- 40 Foot Countours
- 100 ft Elevation Contours
- Water Bodies
- WDFW Lands

Major Public Lands
MPL_OWN, MPL_MGR
- Federal Lands
- DNR/State Trust Lands

T14R15S5

OCHC_Notice2.MXD

SCALE 1 : 10,000

11 April, 2014

WASHINGTON DEPARTMENT OF FISH AND WILDLIFE

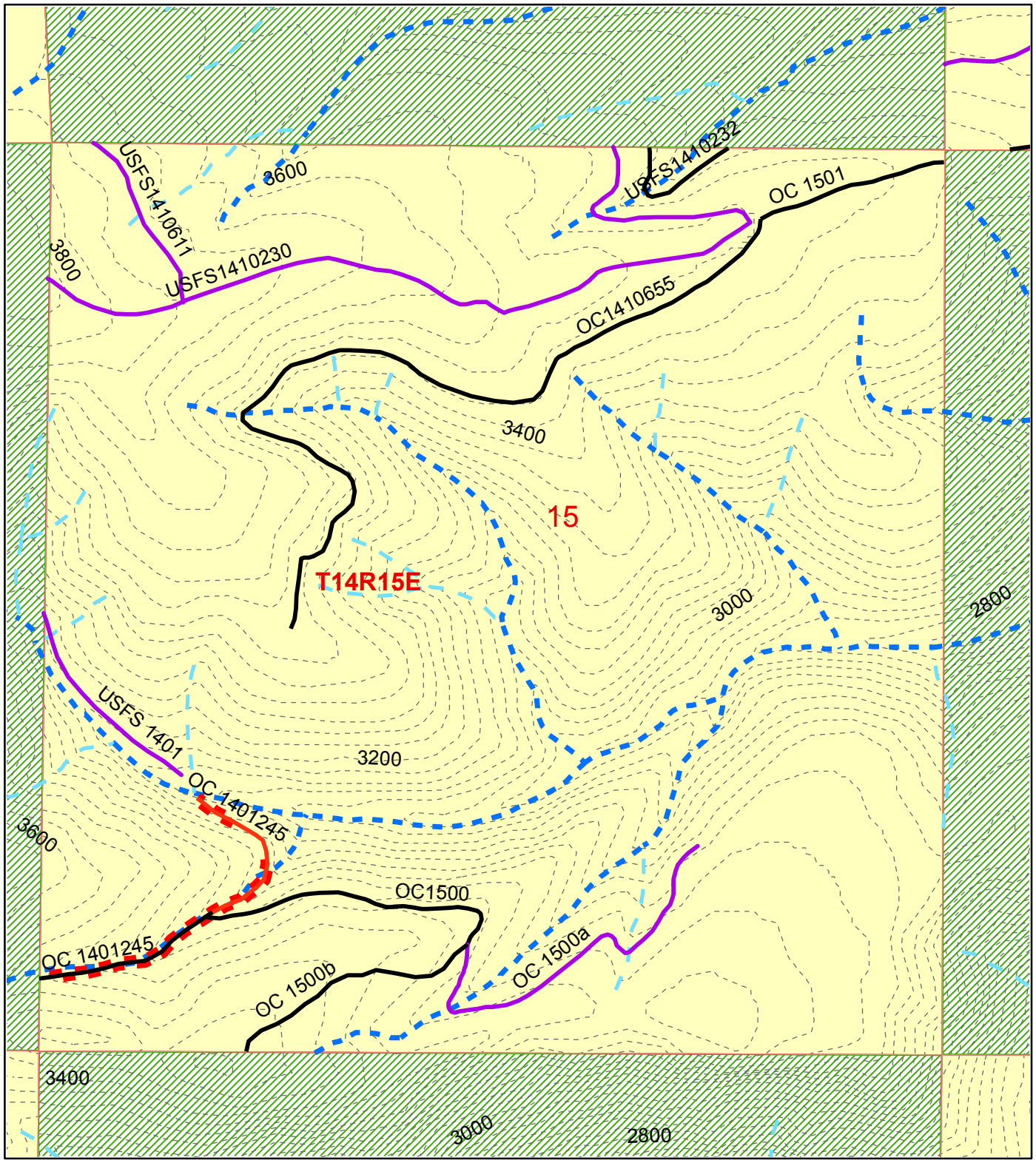

Legend

Roads - Type and closure
Type_cd, Proposed_Closure
- WDFW road
- Non-WDFW Road
- Abandon Road
- Stream Adjacent Parallel Road

Cross Drains
Type, Problem
- Culvert
- Problem Culvert
- Other Cross Drain
- Other Problem Cross Drain

Stream Crossings
Type, Problem
- Culvert
- Problem Culvert
- Other Stream Crossing
- Other Problem Stream Crossing
- Motor Vehicle Barriers
- Section Labels

DNR Hydrology
SL_WTRTY_CD
- Type 1, 2, & 3
- Type 4 & 5
- Type 9

DNR FP Wetlands
Wetland Type
- A
- B
- Other

- Townships
- Sections
- 40 Foot Countours
- 100 ft Elevation Contours
- Water Bodies
- WDFW Lands

Major Public Lands
MPL_OWN, MPL_MGR
- Federal Lands
- DNR/State Trust Lands

T14R15S15

OCHC_Notice2.MXD

SCALE 1 : 10,000

11 April, 2014

WASHINGTON DEPARTMENT OF FISH AND WILDLIFE

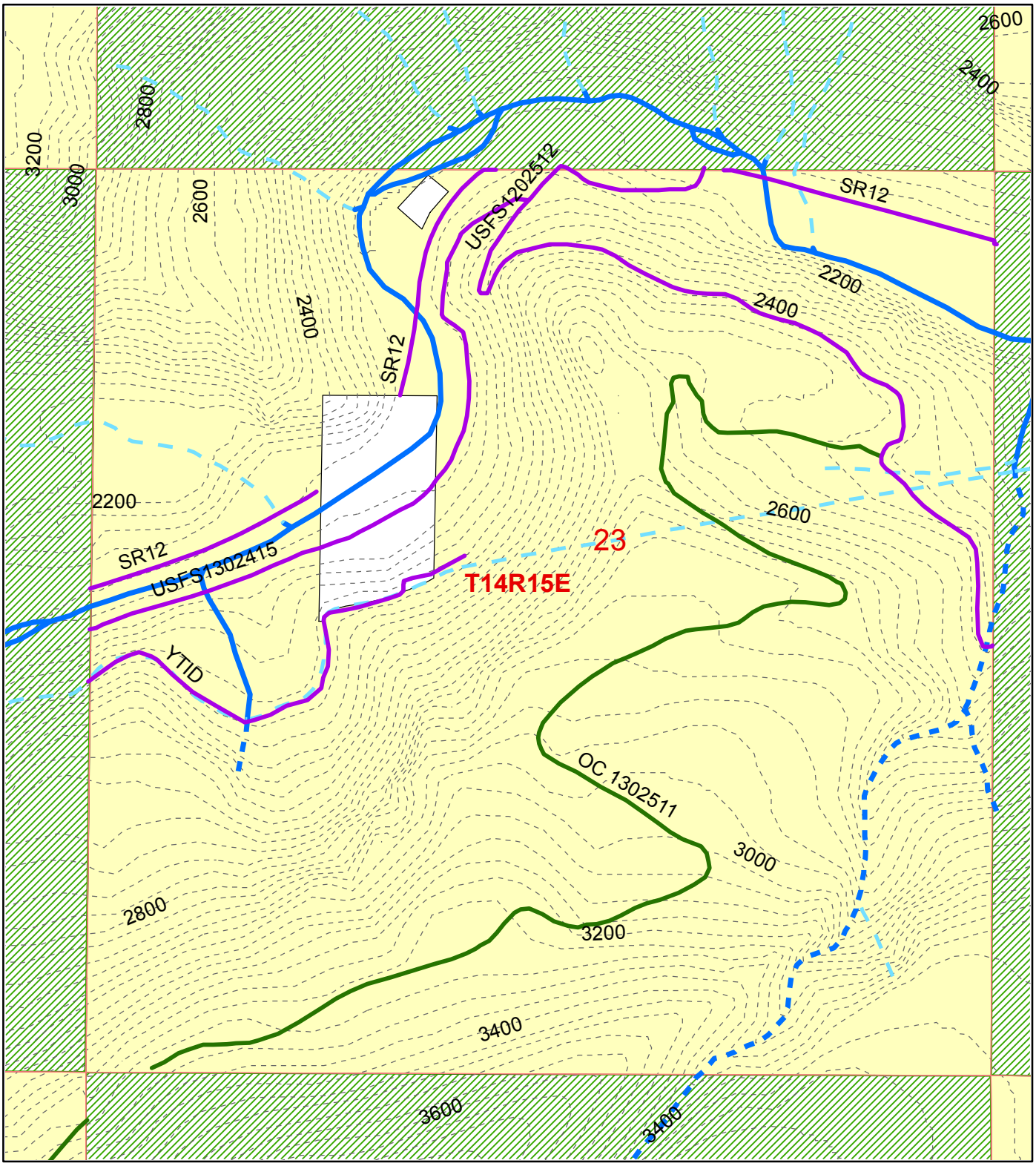

Legend

Roads - Type and closure
Type_cd, Proposed_Closure
- Non-WDFW Road
- Admin. Use Only

Cross Drains
Type, Problem
- Culvert
- Problem Culvert
- Other Cross Drain
- Other Problem Cross Drain

Stream Crossings
Type, Problem
- Culvert
- Problem Culvert
- Other Stream Crossing
- Other Problem Stream Crossing
- Motor Vehicle Barriers
- Section Labels

DNR Hydrology
SL_WTRTY_CD
- Type 1, 2, & 3
- Type 4 & 5
- Type 9

DNR FP Wetlands
Wetland Type
- A
- B
- Other

- Townships
- Sections
- 40 Foot Countours
- 100 ft Elevation Contours
- Water Bodies
- WDFW Lands

Major Public Lands
MPL_OWN, MPL_MGR
- Federal Lands
- DNR/State Trust Lands

T14R15S23

OCHC_Notice2.MXD

SCALE 1 : 10,000

11 April, 2014

WASHINGTON DEPARTMENT OF FISH AND WILDLIFE

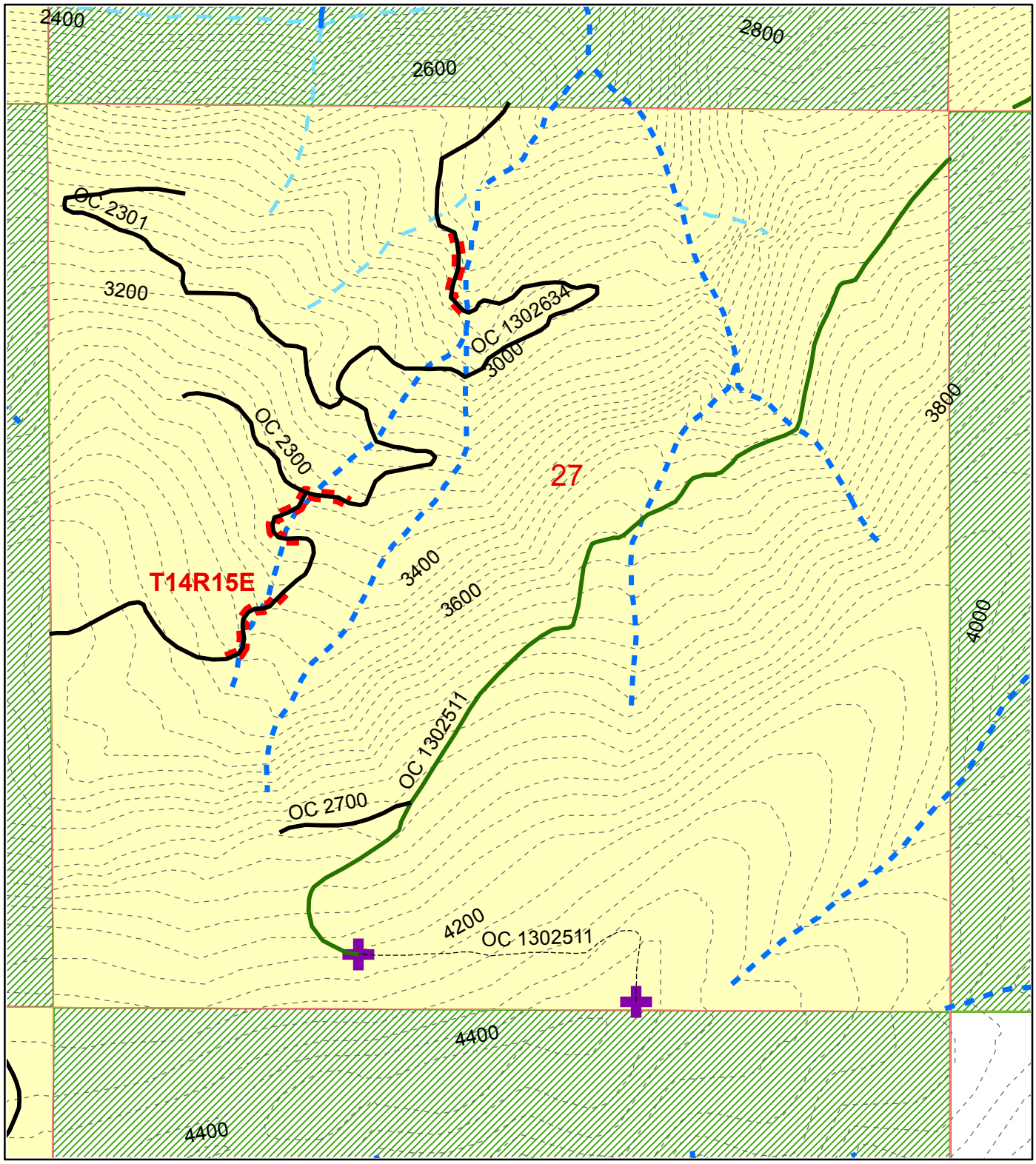

Legend

Roads - Type and closure
Type_cd, Proposed_Closure
- WDFW road
- Admin. Use Only
- Previously Abandoned
- Stream Adjacent Parallel Road

Cross Drains
Type, Problem
- Culvert
- Problem Culvert
- Other Cross Drain
- Other Problem Cross Drain

Stream Crossings
Type, Problem
- Culvert
- Problem Culvert
- Other Stream Crossing
- Other Problem Stream Crossing
- Motor Vehicle Barriers
- Section Labels

DNR Hydrology
SL_WTRTY_CD
- Type 1, 2, & 3
- Type 4 & 5
- Type 9

DNR FP Wetlands
Wetland Type
- A
- B
- Other

- Townships
- Sections
- 40 Foot Countours
- 100 ft Elevation Contours
- Water Bodies
- WDFW Lands

Major Public Lands
MPL_OWN, MPL_MGR
- Federal Lands
- DNR/State Trust Lands

T14R15S27

OCHC_Notice2.MXD

SCALE 1 : 10,000

11 April, 2014

WASHINGTON DEPARTMENT OF FISH AND WILDLIFE

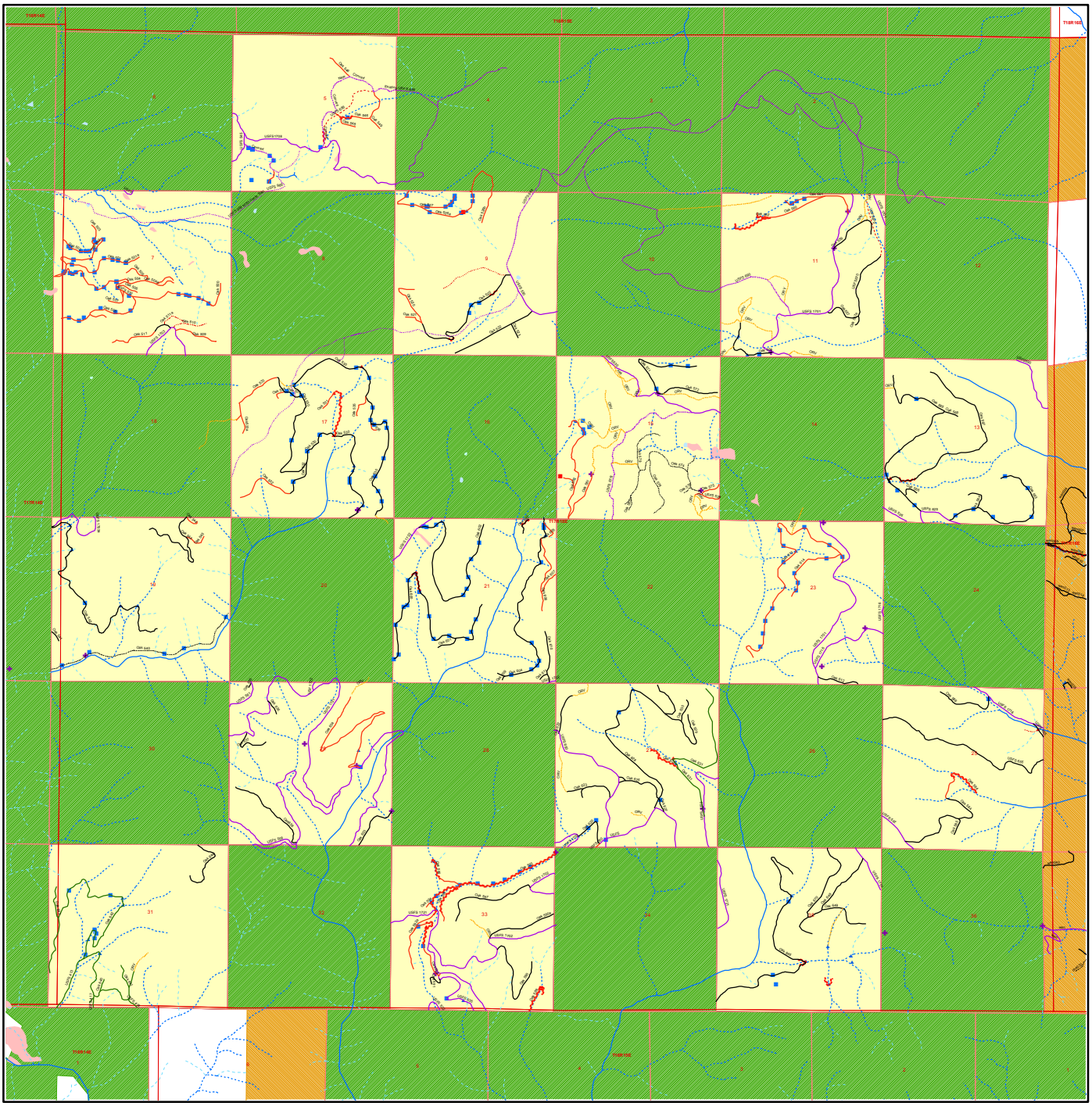

Legend

Roads - Type and closure
Type_cd, Proposed_Closure
- WDFW road
- Non-WDFW Road
- Abandon Road
- Abandon Rogue ORV
- Abandon offical OHV Trail
- Reinforce Abandonment
- Admin. Use Only
- Previously Abandoned
- USFS Official OHV Trail
- USFS Official Motorcycle Trail
- Illegal ORV
- Stream Adjacent Parallel Road

Cross Drains
Type, Problem
- Culvert
- Problem Culvert
- Other Cross Drain
- Other Problem Cross Drain

Stream Crossings
Type, Problem
- Culvert
- Problem Culvert
- Other Stream Crossing
- Other Problem Stream Crossing
- Motor Vehicle Barriers
- Section Labels

DNR Hydrology
SL_WTRTY_CD
- Type 1, 2, & 3
- Type 4 & 5
- Type 9

DNR FP Wetlands
Wetland Type
- A
- B
- Other

- Townships
- Sections
- 100 ft Elevation Contours
- Water Bodies
- WDFW Lands

Major Public Lands
MPL_OWN, MPL_MGR
- Federal Lands
- DNR/State Trust Lands

T17R15Block

OCHC_Notice2.MXD

SCALE 1 : 10,000

11 April, 2014

WASHINGTON DEPARTMENT OF FISH AND WILDLIFE

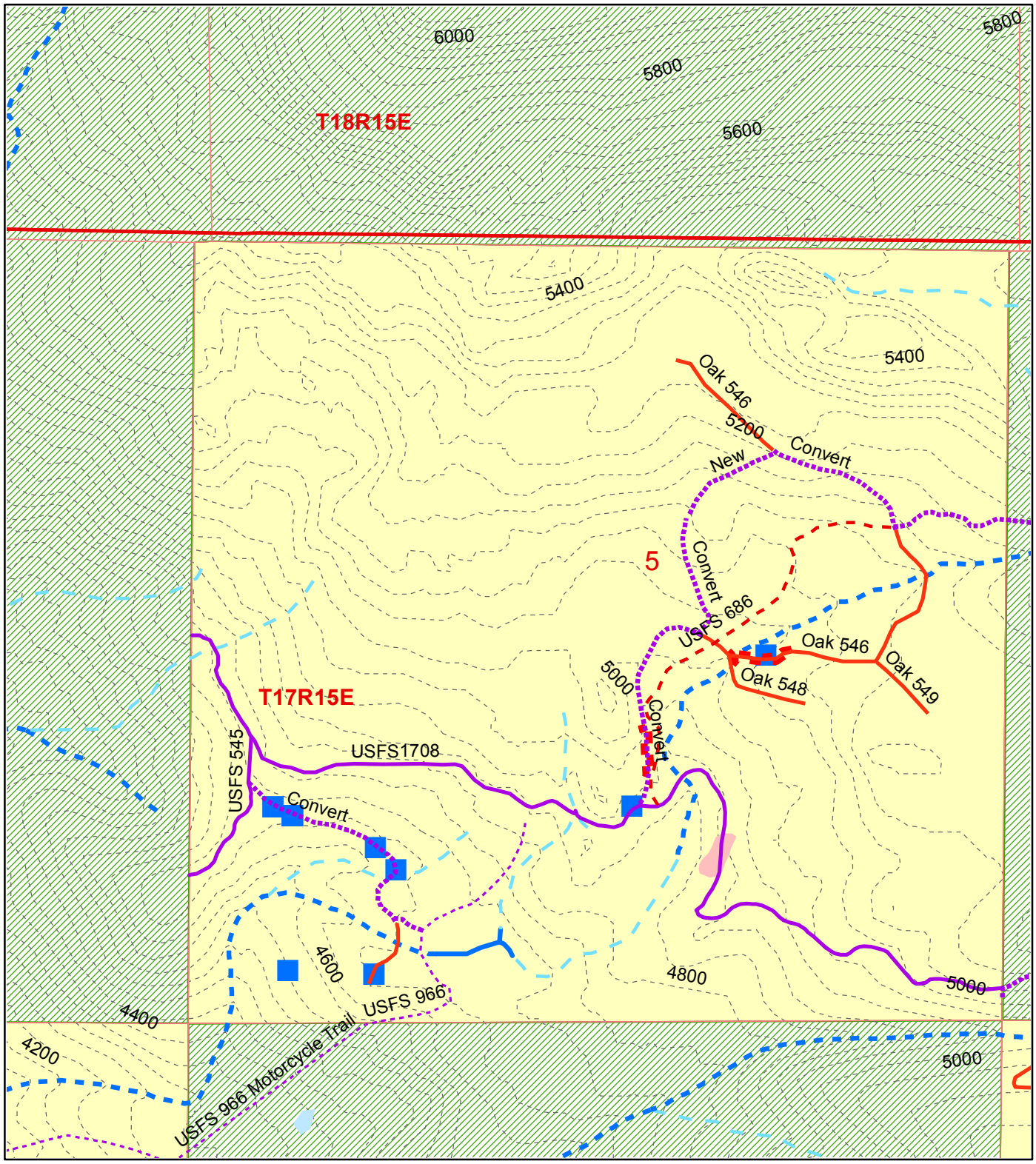

Legend

Roads - Type and closure
Type_cd, Proposed_Closure
- Non-WDFW Road
- Abandon Road
- Abandon offical OHV Trail
- USFS Official OHV Trail
- USFS Official Motorcycle Trail
- Stream Adjacent Parallel Road

Cross Drains
Type, Problem
- Culvert
- Problem Culvert
- Other Cross Drain
- Other Problem Cross Drain

Stream Crossings
Type, Problem
- Culvert
- Problem Culvert
- Other Stream Crossing
- Other Problem Stream Crossing
- Motor Vehicle Barriers
- Section Labels

DNR Hydrology
SL_WTRTY_CD
- Type 1, 2, & 3
- Type 4 & 5
- Type 9

DNR FP Wetlands
Wetland Type
- A
- B
- Other

- Townships
- Sections
- 40 Foot Countours
- 100 ft Elevation Contours
- Water Bodies
- WDFW Lands

Major Public Lands
MPL_OWN, MPL_MGR
- Federal Lands
- DNR/State Trust Lands

T17R15S5

OCHC_Notice2.MXD

SCALE 1 : 10,000

11 April, 2014

WASHINGTON DEPARTMENT OF FISH AND WILDLIFE

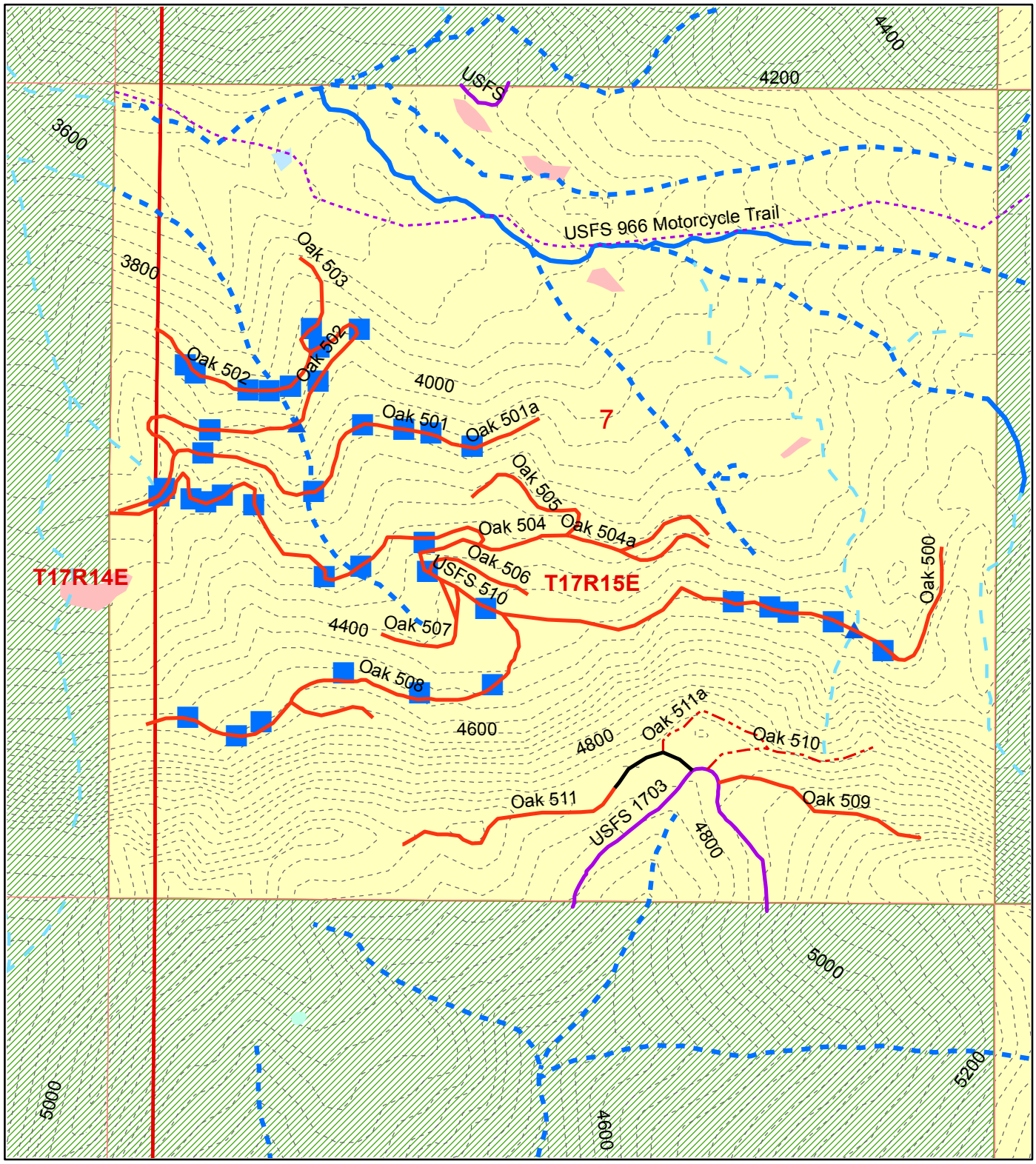

Legend

Roads - Type and closure
Type_cd, Proposed_Closure
- WDFW road
- Non-WDFW Road
- Abandon Road
- Reinforce Abandonment
- USFS Official Motorcycle Trail

Cross Drains
Type, Problem
- Culvert
- Problem Culvert
- Other Cross Drain
- Other Problem Cross Drain

Stream Crossings
Type, Problem
- Culvert
- Problem Culvert
- Other Stream Crossing
- Other Problem Stream Crossing
- Motor Vehicle Barriers
- Section Labels

DNR Hydrology
SL_WTRTY_CD
- Type 1, 2, & 3
- Type 4 & 5
- Type 9

DNR FP Wetlands
Wetland Type
- A
- B
- Other

- Townships
- Sections
- 40 Foot Countours
- 100 ft Elevation Contours
- Water Bodies
- WDFW Lands

Major Public Lands
MPL_OWN, MPL_MGR
- Federal Lands
- DNR/State Trust Lands

T17R15S7

OCHC_Notice2.MXD

SCALE 1 : 10,000

11 April, 2014

WASHINGTON DEPARTMENT OF FISH AND WILDLIFE

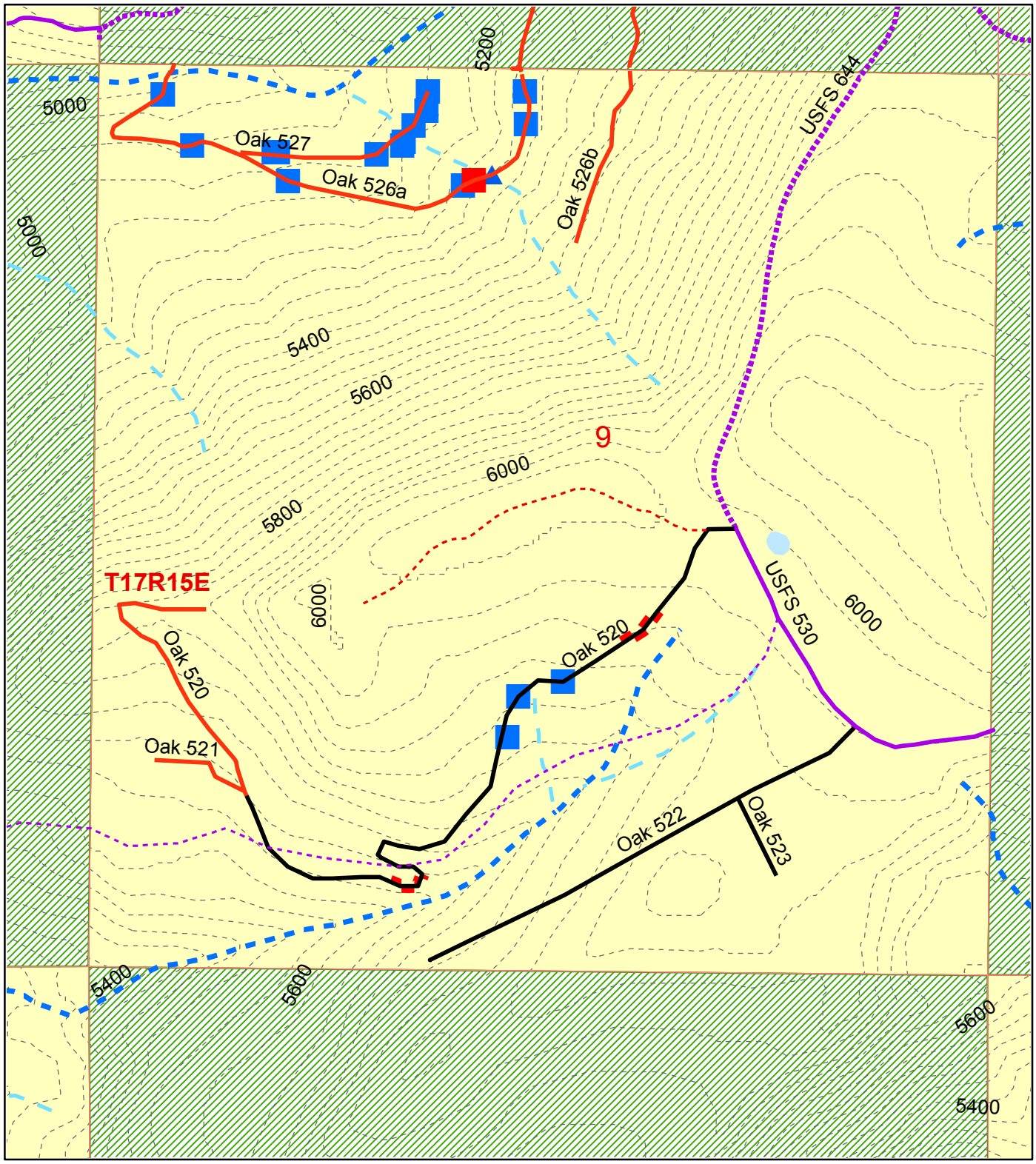

Legend

Roads - Type and closure
Type_cd, Proposed_Closure
- WDFW road
- Non-WDFW Road
- Abandon Road
- Abandon Rogue ORV
- USFS Official OHV Trail
- USFS Official Motorcycle Trail
- Stream Adjacent Parallel Road

Cross Drains
Type, Problem
- Culvert
- Problem Culvert
- Other Cross Drain
- Other Problem Cross Drain

Stream Crossings
Type, Problem
- Culvert
- Problem Culvert
- Other Stream Crossing
- Other Problem Stream Crossing
- Motor Vehicle Barriers
- Section Labels

DNR Hydrology
SL_WTRTY_CD
- Type 1, 2, & 3
- Type 4 & 5
- Type 9

DNR FP Wetlands
Wetland Type
- A
- B
- Other

- Townships
- Sections
- 40 Foot Countours
- 100 ft Elevation Contours
- Water Bodies
- WDFW Lands

Major Public Lands
MPL_OWN, MPL_MGR
- Federal Lands
- DNR/State Trust Lands

T17R15S9

OCHC_Notice2.MXD

SCALE 1 : 10,000

11 April, 2014

WASHINGTON DEPARTMENT OF FISH AND WILDLIFE

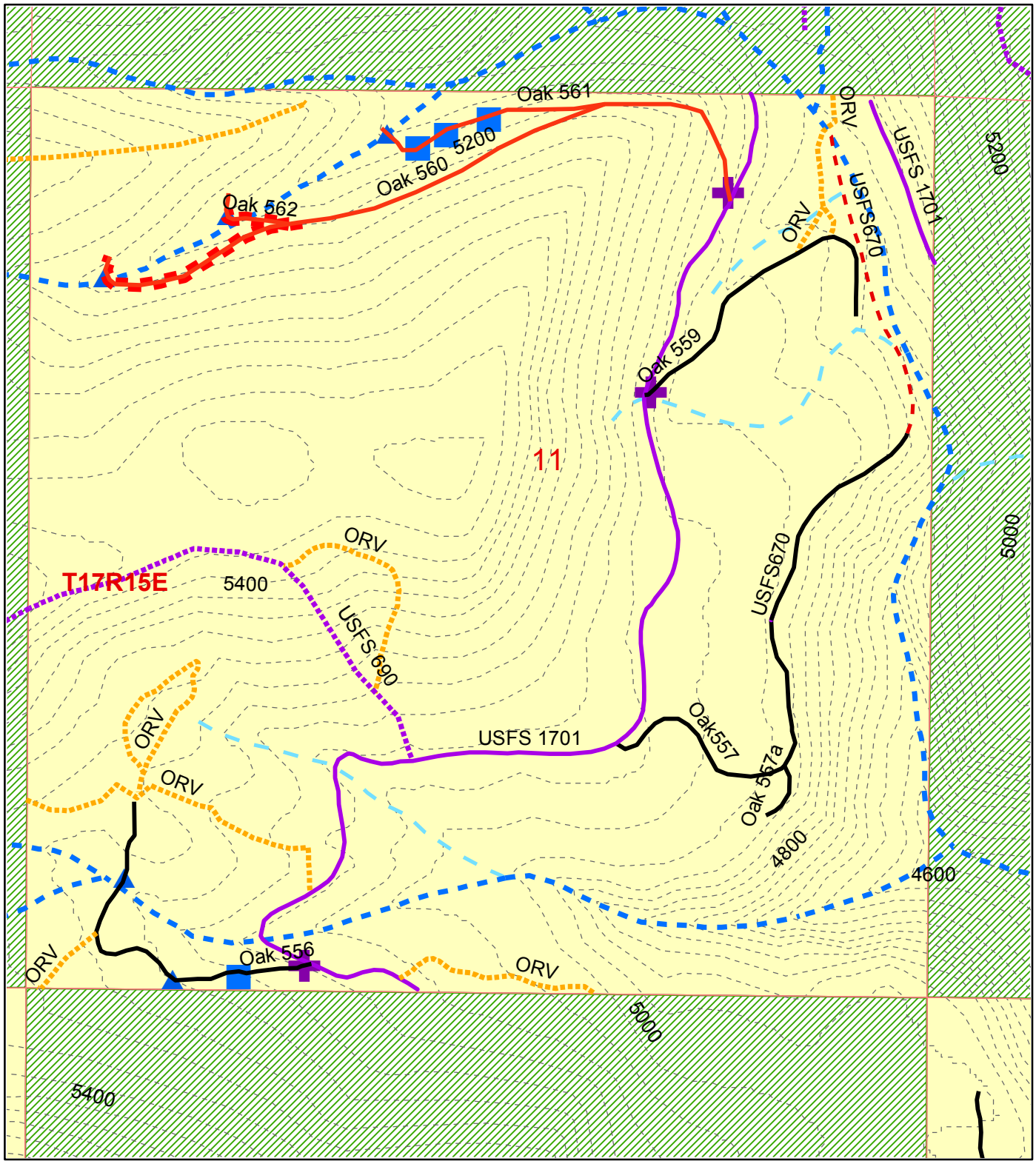

Legend

Roads - Type and closure
Type_cd, Proposed_Closure
- WDFW road
- Non-WDFW Road
- Abandon Road
- Abandon offical OHV Trail
- USFS Official OHV Trail
- Illegal ORV
- Stream Adjacent Parallel Road

Cross Drains
Type, Problem
- Culvert
- Problem Culvert
- Other Cross Drain
- Other Problem Cross Drain

Stream Crossings
Type, Problem
- Culvert
- Problem Culvert
- Other Stream Crossing
- Other Problem Stream Crossing
- Motor Vehicle Barriers
- Section Labels

DNR Hydrology
SL_WTRTY_CD
- Type 1, 2, & 3
- Type 4 & 5
- Type 9

DNR FP Wetlands
Wetland Type
- A
- B
- Other

- Townships
- Sections
- 40 Foot Countours
- 100 ft Elevation Contours
- Water Bodies
- WDFW Lands

Major Public Lands
MPL_OWN, MPL_MGR
- Federal Lands
- DNR/State Trust Lands

T17R15S11

OCHC_Notice2.MXD

SCALE 1 : 10,000

11 April, 2014

WASHINGTON DEPARTMENT OF FISH AND WILDLIFE

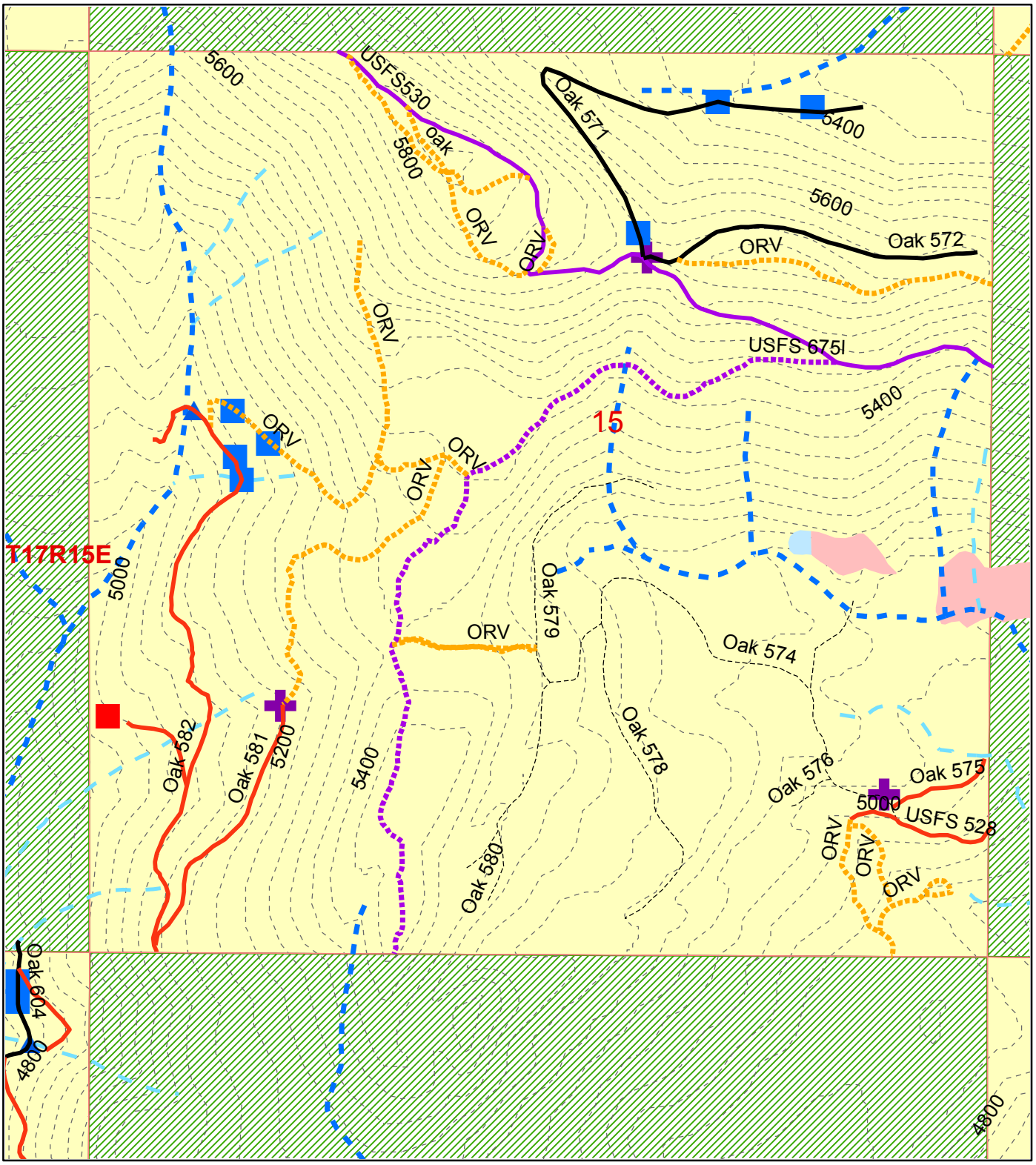

Legend

Roads - Type and closure
Type_cd, Proposed_Closure
- WDFW road
- Non-WDFW Road
- Abandon Road
- Previously Abandoned
- USFS Official OHV Trail
- Illegal ORV

Cross Drains
Type, Problem
- Culvert
- Problem Culvert
- Other Cross Drain
- Other Problem Cross Drain

Stream Crossings
Type, Problem
- Culvert
- Problem Culvert
- Other Stream Crossing
- Other Problem Stream Crossing
- Motor Vehicle Barriers
- Section Labels

DNR Hydrology
SL_WTRTY_CD
- Type 1, 2, & 3
- Type 4 & 5
- Type 9

DNR FP Wetlands
Wetland Type
- A
- B
- Other

- Townships
- Sections
- 40 Foot Countours
- 100 ft Elevation Contours
- Water Bodies
- WDFW Lands

Major Public Lands
MPL_OWN, MPL_MGR
- Federal Lands
- DNR/State Trust Lands

T17R15S15

OCHC_Notice2.MXD

SCALE 1 : 10,000

11 April, 2014

WASHINGTON DEPARTMENT OF FISH AND WILDLIFE

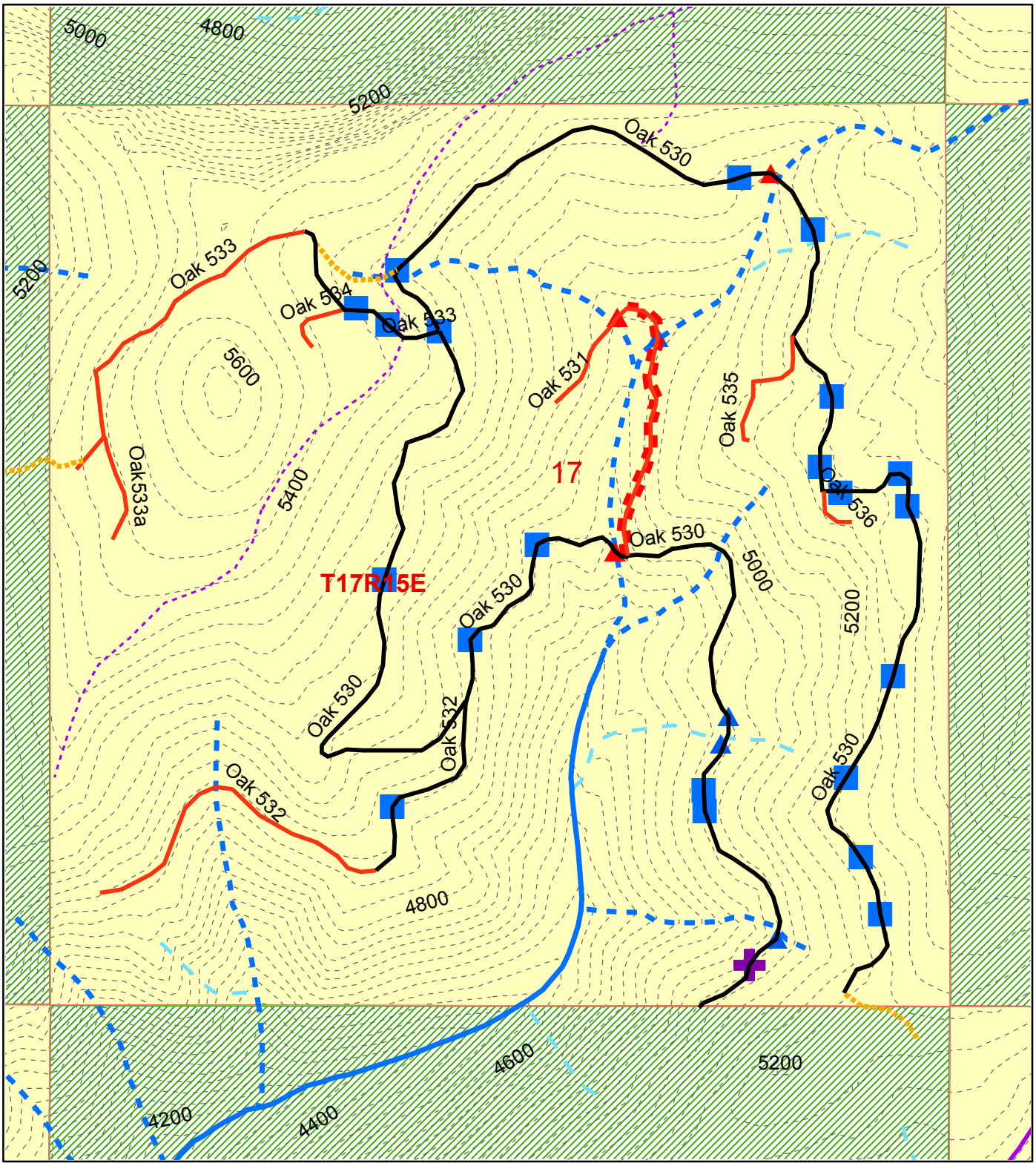

Legend

Roads - Type and closure
Type_cd, Proposed_Closure
- WDFW road
- Non-WDFW Road
- Abandon Road
- USFS Official Motorcycle Trail
- Illegal ORV
- Stream Adjacent Parallel Road

Cross Drains
Type, Problem
- Culvert
- Problem Culvert
- Other Cross Drain
- Other Problem Cross Drain

Stream Crossings
Type, Problem
- Culvert
- Problem Culvert
- Other Stream Crossing
- Other Problem Stream Crossing
- Motor Vehicle Barriers
- Section Labels

DNR Hydrology
SL_WTRTY_CD
- Type 1, 2, & 3
- Type 4 & 5
- Type 9

DNR FP Wetlands
Wetland Type
- A
- B
- Other

- Townships
- Sections
- 40 Foot Countours
- 100 ft Elevation Contours
- Water Bodies
- WDFW Lands

Major Public Lands
MPL_OWN, MPL_MGR
- Federal Lands
- DNR/State Trust Lands

T17R15S17

OCHC_Notice2.MXD

SCALE 1 : 10,000

11 April, 2014

WASHINGTON DEPARTMENT OF FISH AND WILDLIFE

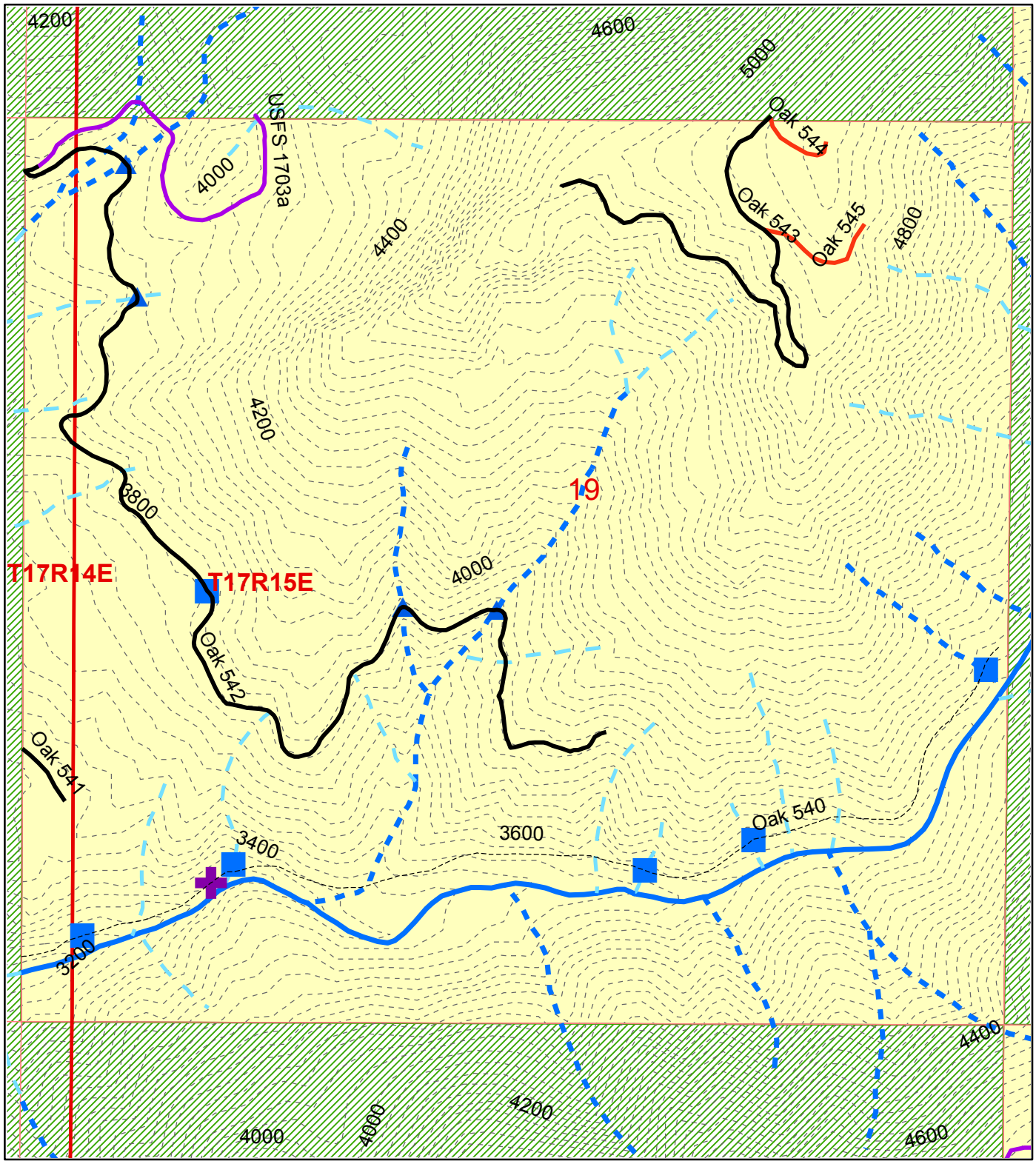

Legend

Roads - Type and closure
Type_cd, Proposed_Closure
- WDFW road
- Non-WDFW Road
- Abandon Road
- Previously Abandoned

Cross Drains
Type, Problem
- Culvert
- Problem Culvert
- Other Cross Drain
- Other Problem Cross Drain

Stream Crossings
Type, Problem
- Culvert
- Problem Culvert
- Other Stream Crossing
- Other Problem Stream Crossing
- Motor Vehicle Barriers
- Section Labels

DNR Hydrology
SL_WTRTY_CD
- Type 1, 2, & 3
- Type 4 & 5
- Type 9

DNR FP Wetlands
Wetland Type
- A
- B
- Other

- Townships
- Sections
- 40 Foot Countours
- 100 ft Elevation Contours
- Water Bodies
- WDFW Lands

Major Public Lands
MPL_OWN, MPL_MGR
- Federal Lands
- DNR/State Trust Lands

T17R15S19

OCHC_Notice2.MXD

SCALE 1 : 10,000

11 April, 2014

WASHINGTON DEPARTMENT OF FISH AND WILDLIFE

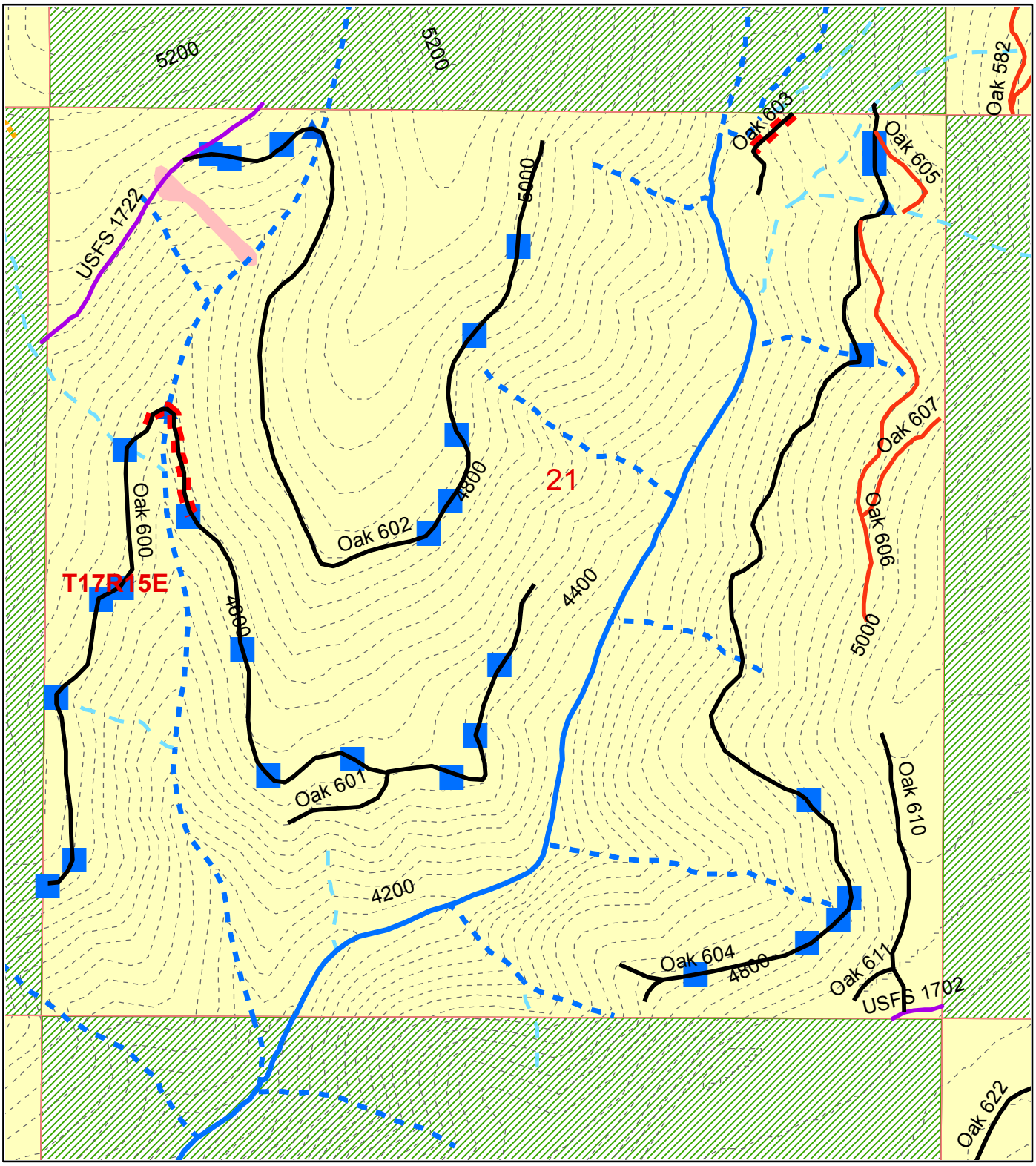

Legend

Roads - Type and closure
Type_cd, Proposed_Closure
- WDFW road
- Non-WDFW Road
- Abandon Road
- Illegal ORV
- Stream Adjacent Parallel Road

Cross Drains
Type, Problem
- Culvert
- Problem Culvert
- Other Cross Drain
- Other Problem Cross Drain

Stream Crossings
Type, Problem
- Culvert
- Problem Culvert
- Other Stream Crossing
- Other Problem Stream Crossing
- Motor Vehicle Barriers
- Section Labels

DNR Hydrology
SL_WTRTY_CD
- Type 1, 2, & 3
- Type 4 & 5
- Type 9

DNR FP Wetlands
Wetland Type
- A
- B
- Other

- Townships
- Sections
- 40 Foot Countours
- 100 ft Elevation Contours
- Water Bodies
- WDFW Lands

Major Public Lands
MPL_OWN, MPL_MGR
- Federal Lands
- DNR/State Trust Lands

T17R15S21

OCHC_Notice2.MXD

SCALE 1 : 10,000

11 April, 2014

WASHINGTON DEPARTMENT OF FISH AND WILDLIFE

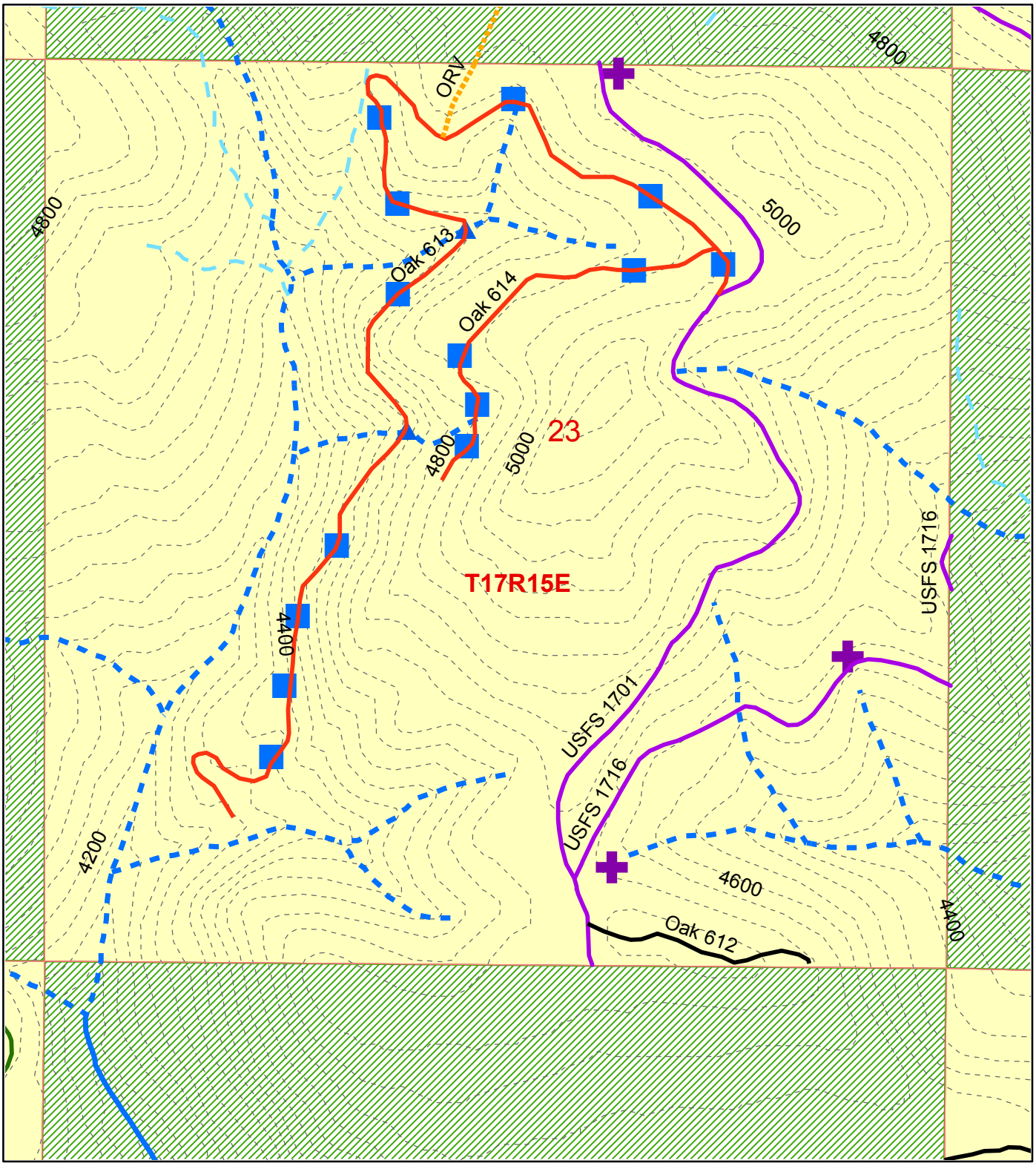

Legend

Roads - Type and closure
Type_cd, Proposed_Closure
- WDFW road
- Non-WDFW Road
- Abandon Road
- Admin. Use Only
- Illegal ORV

Cross Drains
Type, Problem
- Culvert
- Problem Culvert
- Other Cross Drain
- Other Problem Cross Drain

Stream Crossings
Type, Problem
- Culvert
- Problem Culvert
- Other Stream Crossing
- Other Problem Stream Crossing
- Motor Vehicle Barriers
- Section Labels

DNR Hydrology
SL_WTRTY_CD
- Type 1, 2, & 3
- Type 4 & 5
- Type 9

DNR FP Wetlands
Wetland Type
- A
- B
- Other

- Townships
- Sections
- 40 Foot Countours
- 100 ft Elevation Contours
- Water Bodies
- WDFW Lands

Major Public Lands
MPL_OWN, MPL_MGR
- Federal Lands
- DNR/State Trust Lands

T17R15S23

OCHC_Notice2.MXD

SCALE 1 : 10,000

11 April, 2014

WASHINGTON DEPARTMENT OF FISH AND WILDLIFE

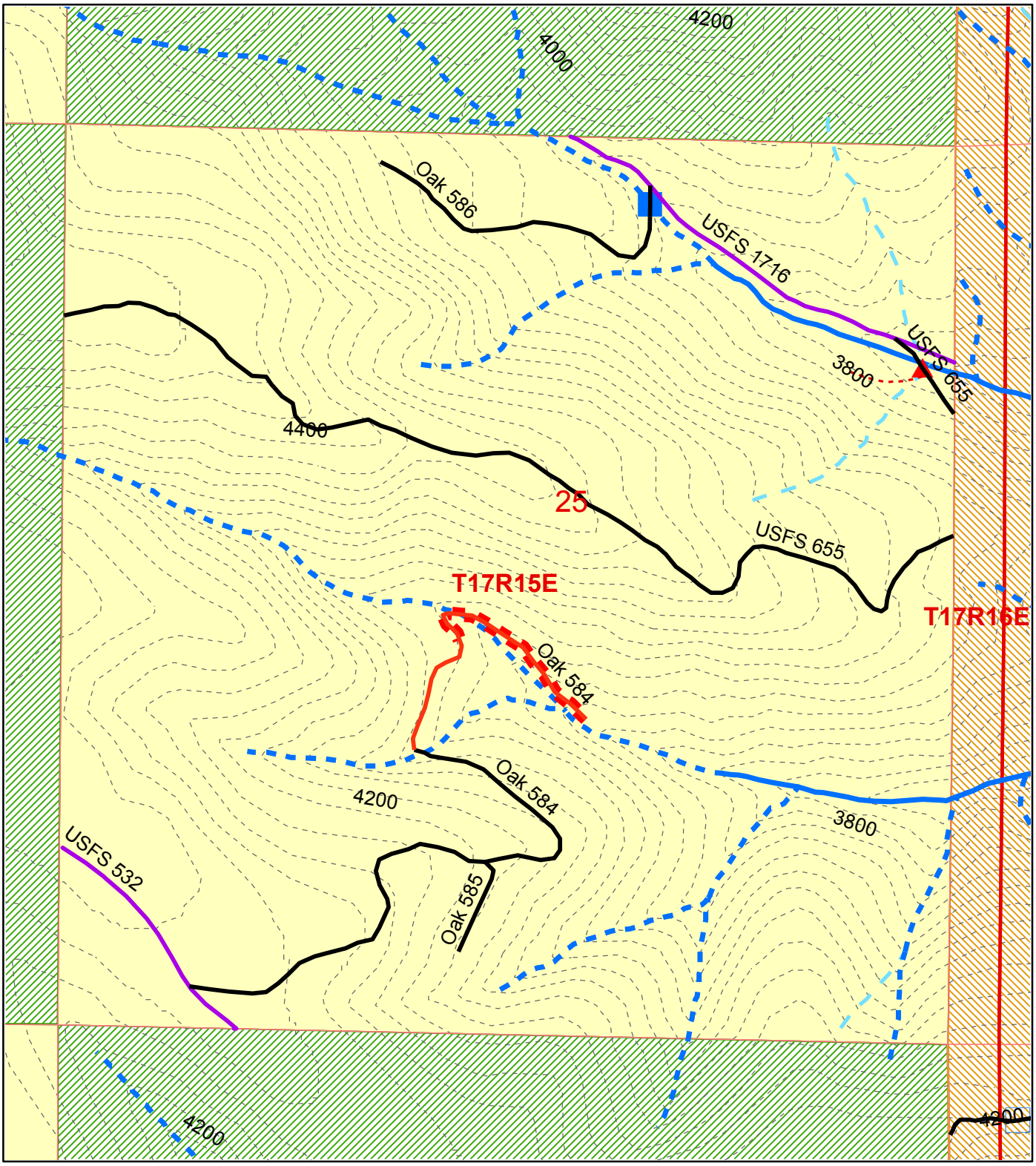

Legend

Roads - Type and closure
Type_cd, Proposed_Closure
- WDFW road
- Non-WDFW Road
- Abandon Road
- Abandon Rogue ORV
- Stream Adjacent Parallel Road

Cross Drains
Type, Problem
- Culvert
- Problem Culvert
- Other Cross Drain
- Other Problem Cross Drain

Stream Crossings
Type, Problem
- Culvert
- Problem Culvert
- Other Stream Crossing
- Other Problem Stream Crossing
- Motor Vehicle Barriers
- Section Labels

DNR Hydrology
SL_WTRTY_CD
- Type 1, 2, & 3
- Type 4 & 5
- Type 9

DNR FP Wetlands
Wetland Type
- A
- B
- Other

- Townships
- Sections
- 40 Foot Countours
- 100 ft Elevation Contours
- Water Bodies
- WDFW Lands

Major Public Lands
MPL_OWN, MPL_MGR
- Federal Lands
- DNR/State Trust Lands

T17R15S25

OCHC_Notice2.MXD

SCALE 1 : 10,000

11 April, 2014

WASHINGTON DEPARTMENT OF FISH AND WILDLIFE

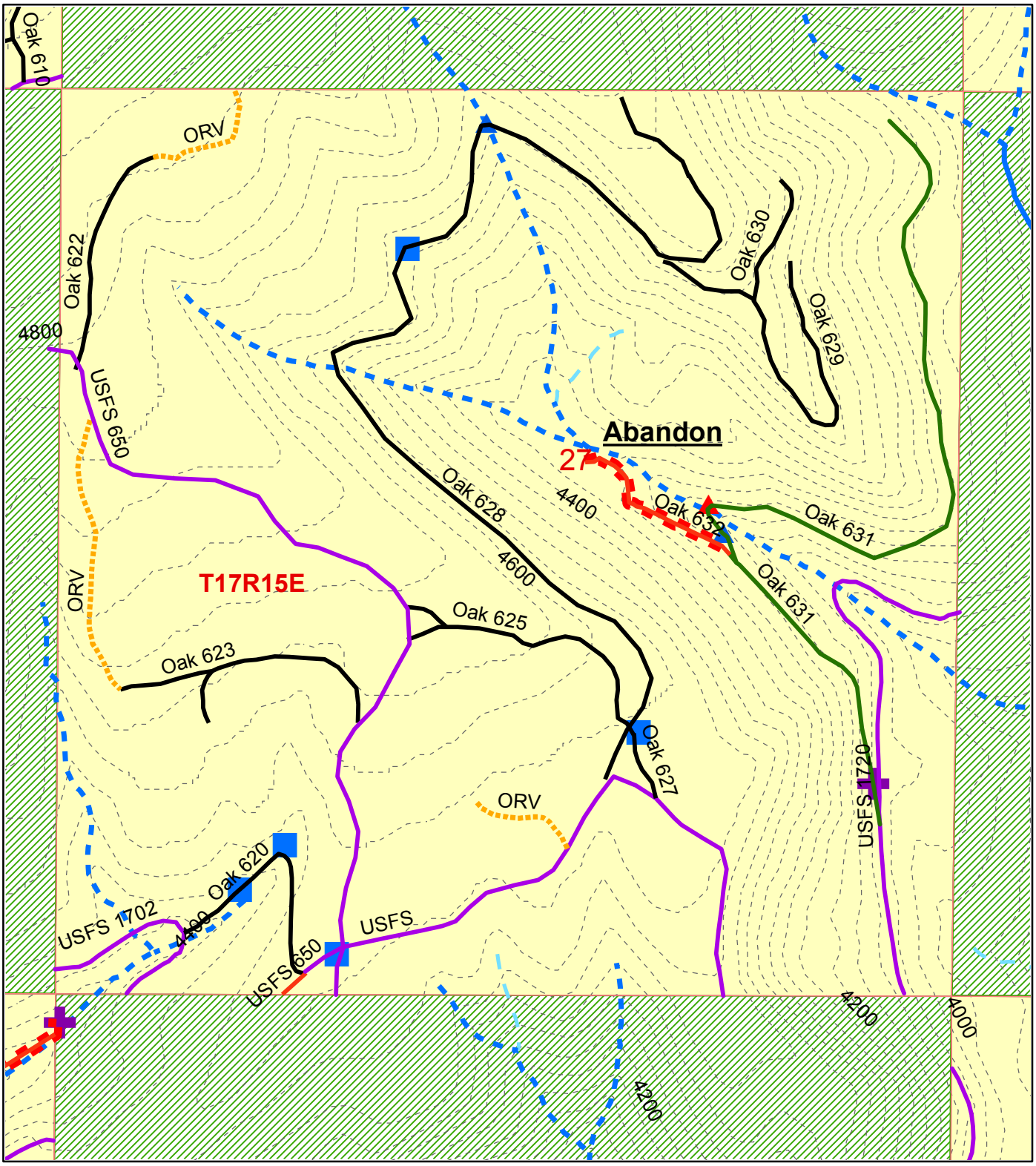

Legend

Roads - Type and closure
Type_cd, Proposed_Closure
- WDFW road
- Non-WDFW Road
- Abandon Road
- Admin. Use Only
- Illegal ORV
- Stream Adjacent Parallel Road

Cross Drains
Type, Problem
- Culvert
- Problem Culvert
- Other Cross Drain
- Other Problem Cross Drain

Stream Crossings
Type, Problem
- Culvert
- Problem Culvert
- Other Stream Crossing
- Other Problem Stream Crossing
- Motor Vehicle Barriers
- Section Labels

DNR Hydrology
SL_WTRTY_CD
- Type 1, 2, & 3
- Type 4 & 5
- Type 9

DNR FP Wetlands
Wetland Type
- A
- B
- Other

- Townships
- Sections
- 40 Foot Countours
- 100 ft Elevation Contours
- Water Bodies
- WDFW Lands

Major Public Lands
MPL_OWN, MPL_MGR
- Federal Lands
- DNR/State Trust Lands

T17R15S27

OCHC_Notice2.MXD

SCALE 1 : 10,000

11 April, 2014

WASHINGTON DEPARTMENT OF FISH AND WILDLIFE

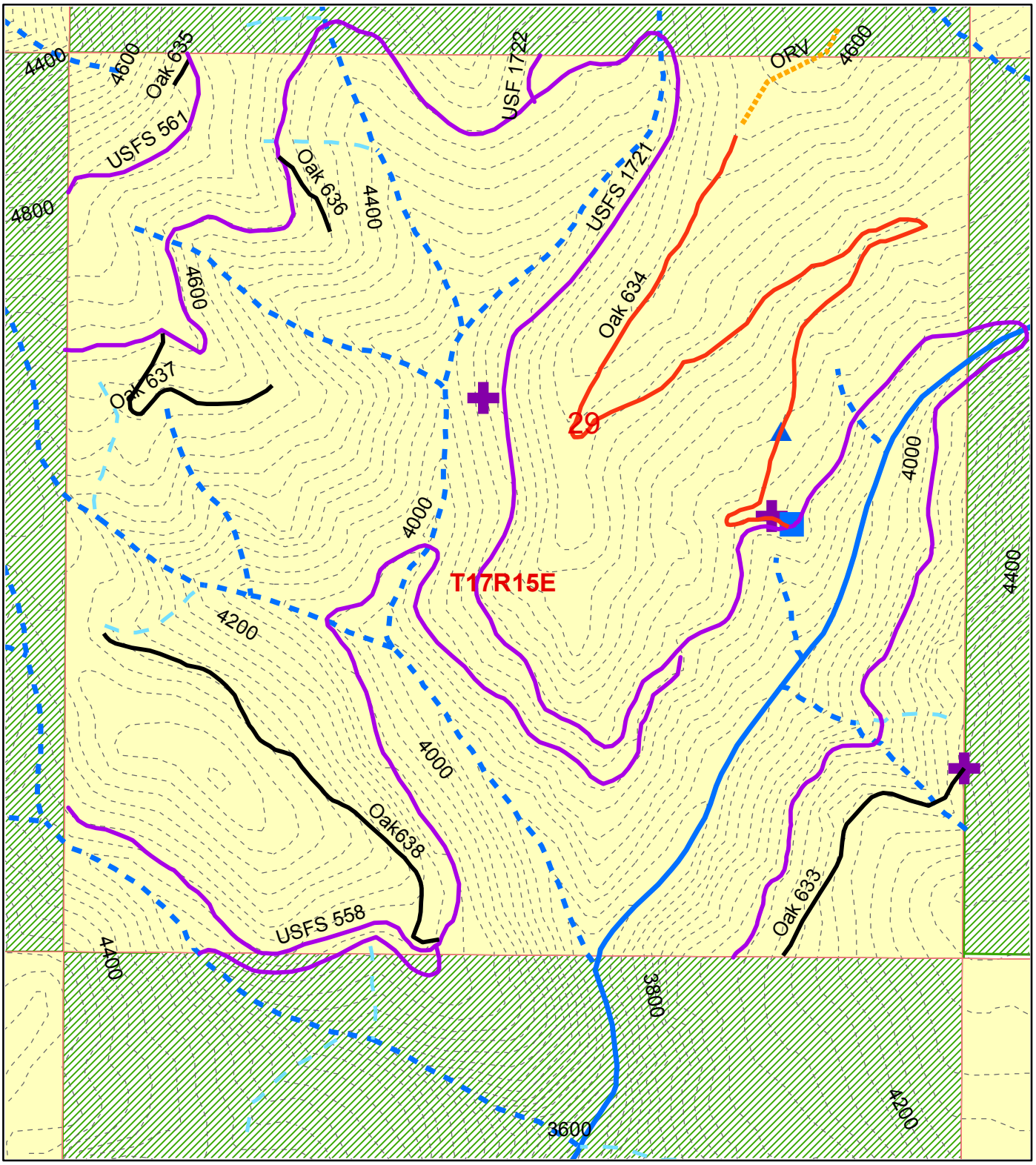

Legend

Roads - Type and closure
Type_cd, Proposed_Closure
- WDFW road
- Non-WDFW Road
- Abandon Road
- Illegal ORV

Cross Drains
Type, Problem
- Culvert
- Problem Culvert
- Other Cross Drain
- Other Problem Cross Drain

Stream Crossings
Type, Problem
- Culvert
- Problem Culvert
- Other Stream Crossing
- Other Problem Stream Crossing
- Motor Vehicle Barriers
- Section Labels

DNR Hydrology
SL_WTRTY_CD
- Type 1, 2, & 3
- Type 4 & 5
- Type 9

DNR FP Wetlands
Wetland Type
- A
- B
- Other

- Townships
- Sections
- 40 Foot Countours
- 100 ft Elevation Contours
- Water Bodies
- WDFW Lands

Major Public Lands
MPL_OWN, MPL_MGR
- Federal Lands
- DNR/State Trust Lands

T17R15S29

OCHC_Notice2.MXD

SCALE 1 : 10,000

11 April, 2014

WASHINGTON DEPARTMENT OF FISH AND WILDLIFE

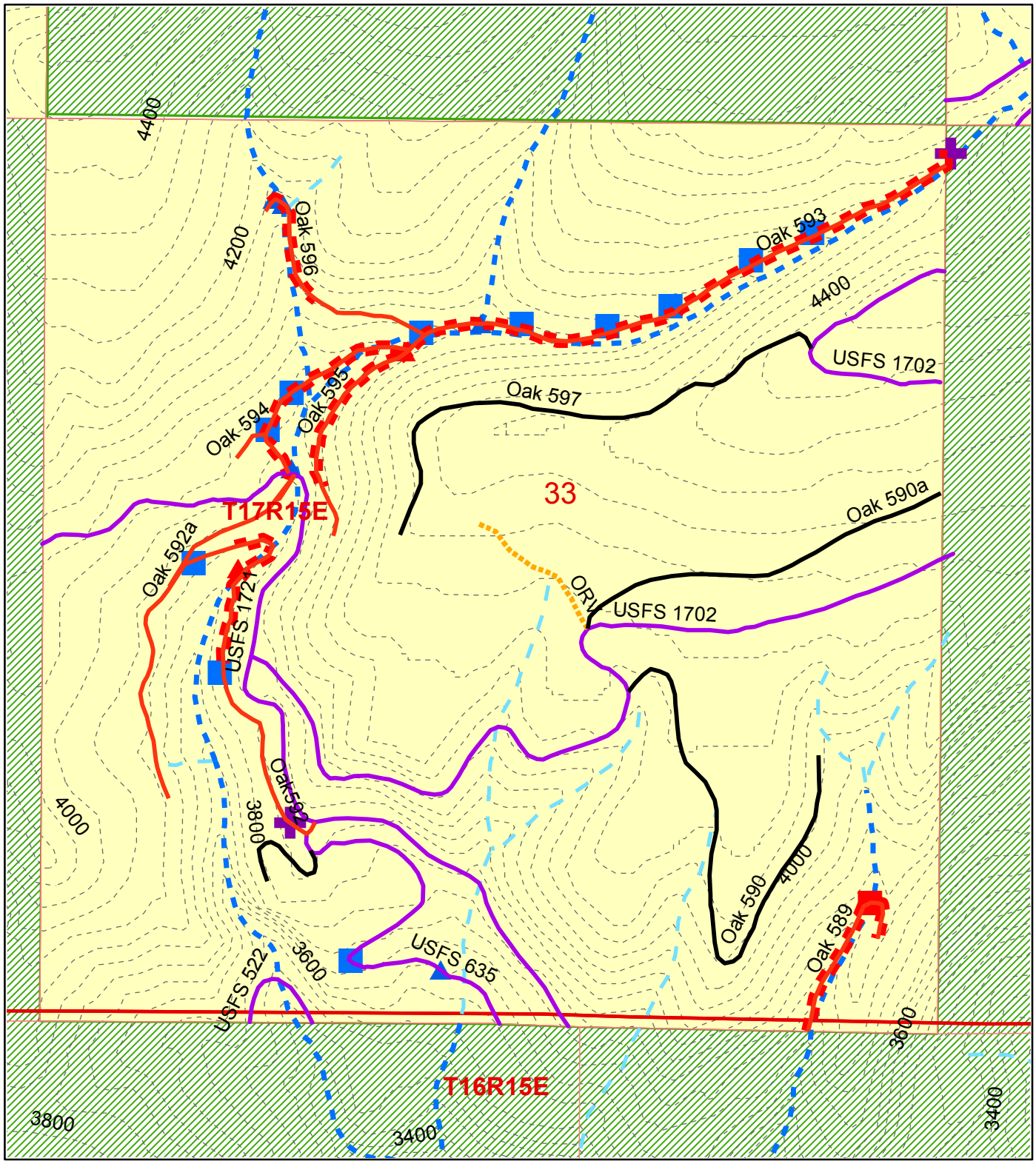

Legend

Roads - Type and closure
Type_cd, Proposed_Closure
- WDFW road
- Non-WDFW Road
- Abandon Road
- Illegal ORV
- Stream Adjacent Parallel Road

Cross Drains
Type, Problem
- Culvert
- Problem Culvert
- Other Cross Drain
- Other Problem Cross Drain

Stream Crossings
Type, Problem
- Culvert
- Problem Culvert
- Other Stream Crossing
- Other Problem Stream Crossing
- Motor Vehicle Barriers
- Section Labels

DNR Hydrology
SL_WTRTY_CD
- Type 1, 2, & 3
- Type 4 & 5
- Type 9

DNR FP Wetlands
Wetland Type
- A
- B
- Other

- Townships
- Sections
- 40 Foot Countours
- 100 ft Elevation Contours
- Water Bodies
- WDFW Lands

Major Public Lands
MPL_OWN, MPL_MGR
- Federal Lands
- DNR/State Trust Lands

T17R15S33

OCHC_Notice2.MXD

SCALE 1 : 10,000

11 April, 2014

WASHINGTON DEPARTMENT OF FISH AND WILDLIFE