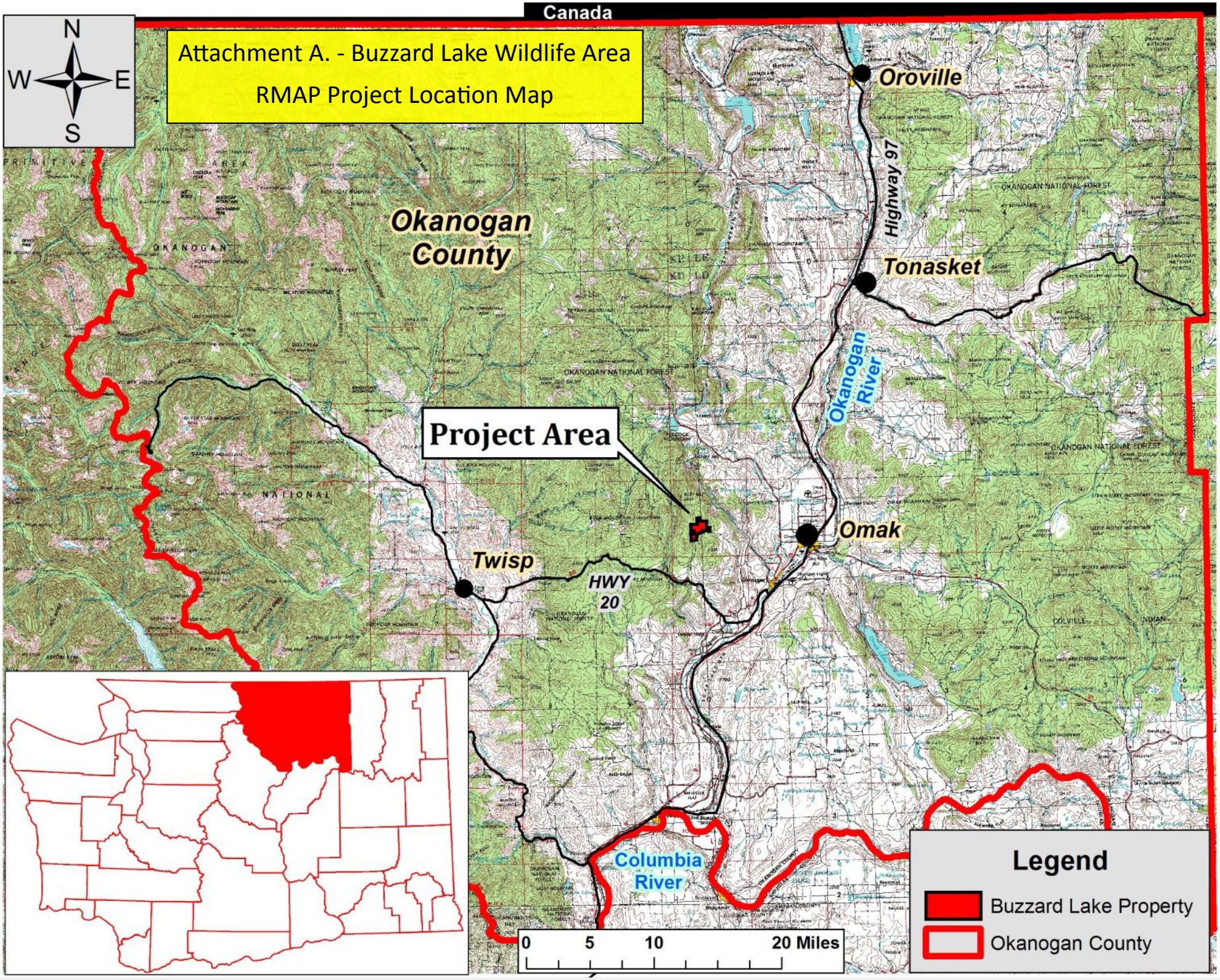
Attachment A. - Buzzard Lake Wildlife Area
RMAP Project Location Map
N
W
E
S
Canada
Oroville
Highway 97
Okanogan County
Tonasket
Okanogan River
Project Area
Omak
Twisp
HWY 20
Columbia River
0 5 10 20 Miles
Legend
Buzzard Lake Property
Okanogan County

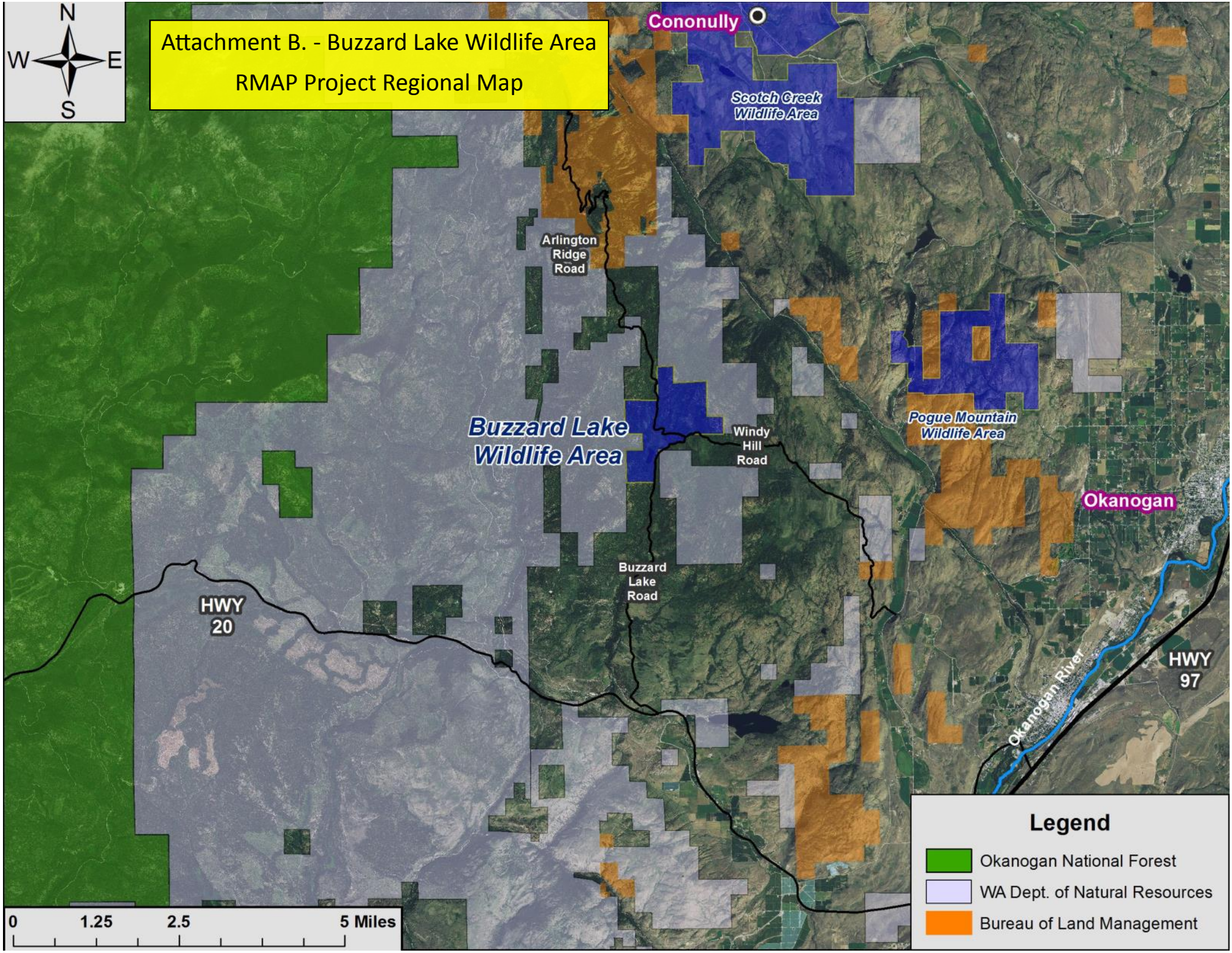
Attachment B. - Buzzard Lake Wildlife Area
RMAP Project Regional Map
N
W
E
S
Cononully
Scotch Creek Wildlife Area
Arlington Ridge Road
Buzzard Lake Wildlife Area
Windy Hill Road
Pogue Mountain Wildlife Area
Okanogan
Buzzard Lake Road
HWY 20
HWY 97
Okanogan River
0
1.25
2.5
5 Miles
Legend
Okanogan National Forest
WA Dept. of Natural Resources
Bureau of Land Management

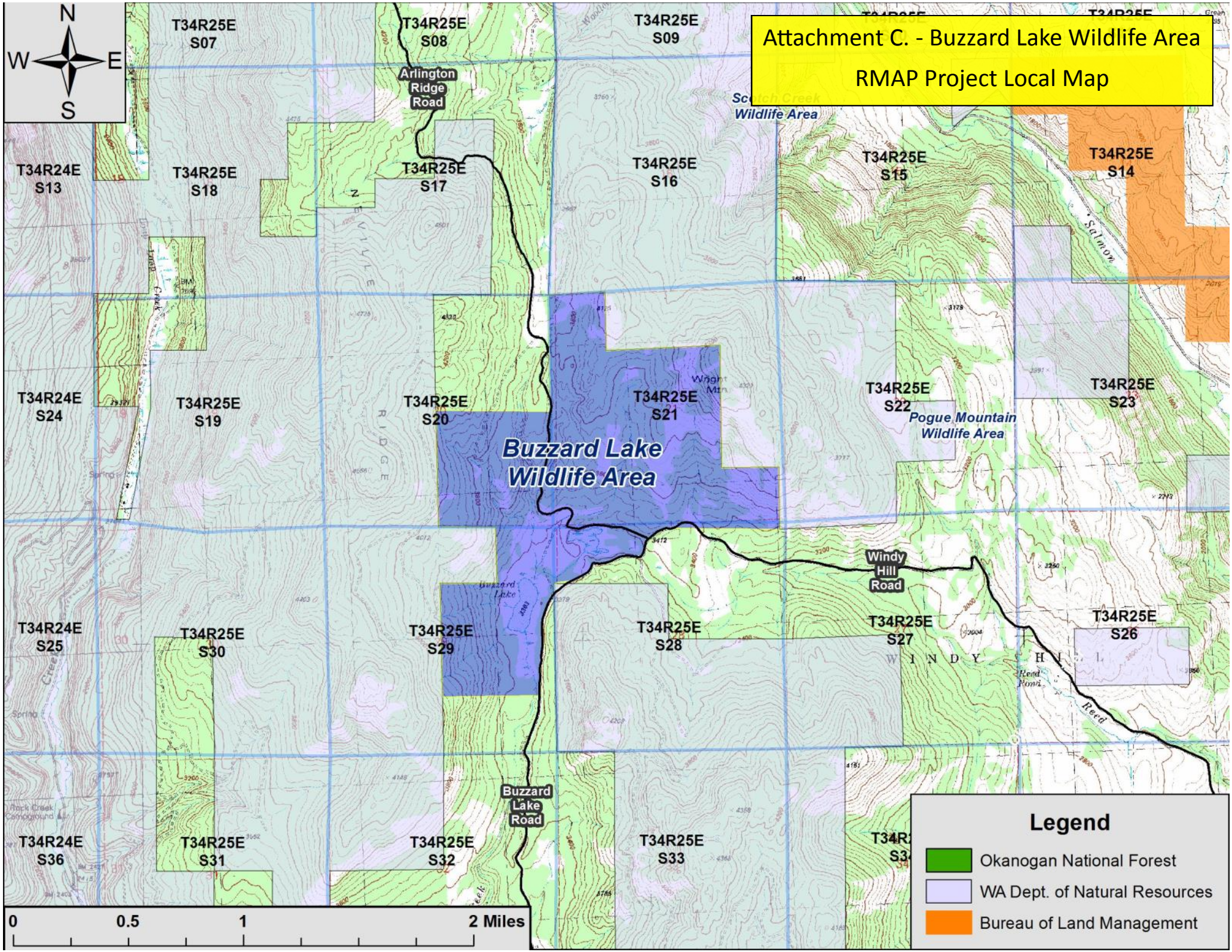
Attachment C. - Buzzard Lake Wildlife Area
RMAP Project Local Map
N
W
E
S
T34R25E S07
T34R25E S08
T34R25E S09
T34R24E S13
T34R25E S18
T34R25E S17
T34R25E S16
T34R25E S15
T34R25E S14
T34R24E S24
T34R25E S19
T34R25E S20
T34R25E S21
T34R25E S22
T34R25E S23
T34R24E S25
T34R25E S30
T34R25E S29
T34R25E S28
T34R25E S27
T34R25E S26
T34R24E S36
T34R25E S31
T34R25E S32
T34R25E S33
Arlington Ridge Road
Buzzard Lake Wildlife Area
Pogue Mountain Wildlife Area
Windy Hill Road
Buzzard Lake Road
Legend
Okanogan National Forest
WA Dept. of Natural Resources
Bureau of Land Management
0
0.5
1
2 Miles

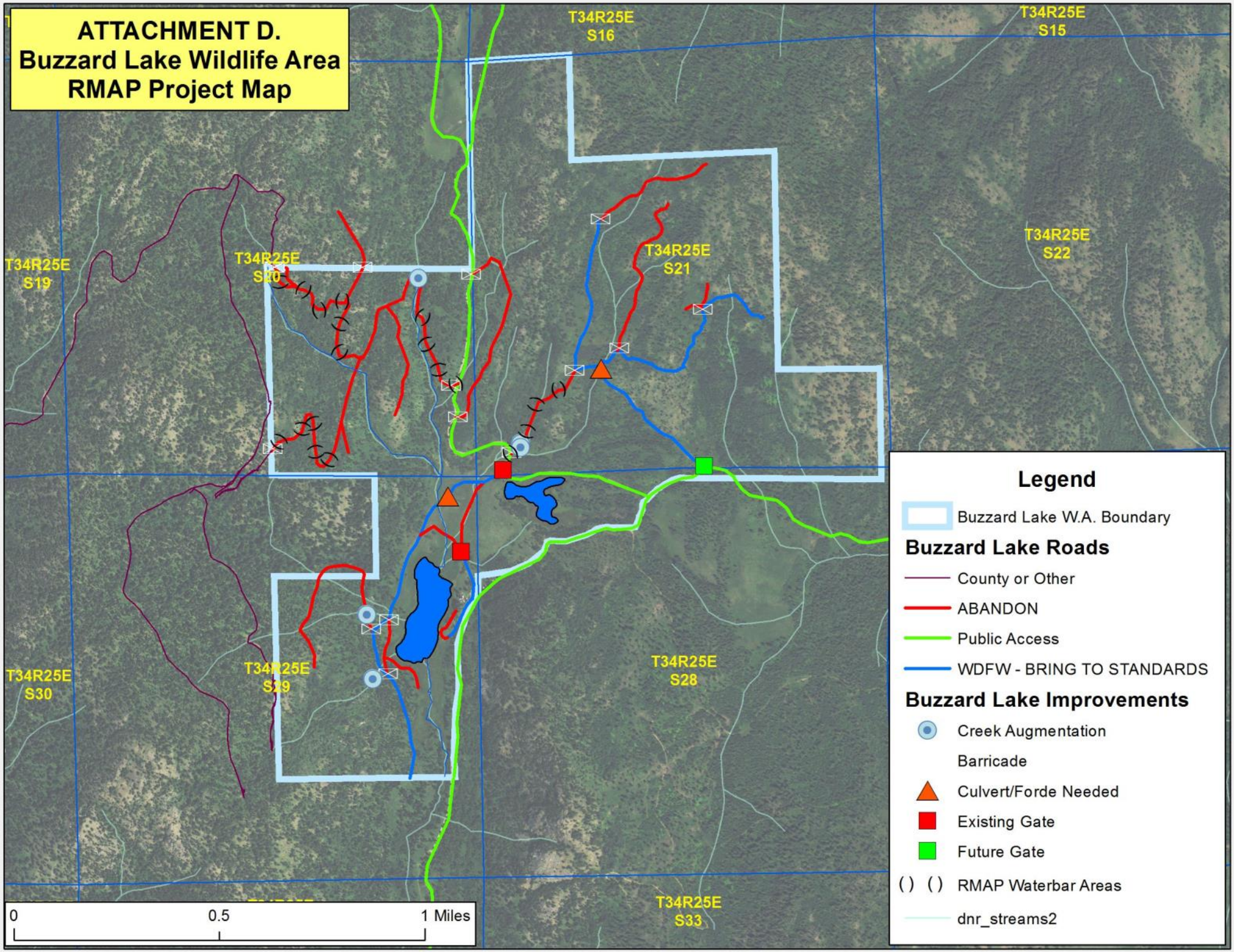
ATTACHMENT D.
Buzzard Lake Wildlife Area
RMAP Project Map
T34R25E S16
T34R25E S15
T34R25E S19
T34R25E S20
T34R25E S21
T34R25E S22
T34R25E S29
T34R25E S28
T34R25E S30
T34R25E S33
0
0.5
1 Miles
Legend
Buzzard Lake W.A. Boundary
Buzzard Lake Roads
County or Other
ABANDON
Public Access
WDFW - BRING TO STANDARDS
Buzzard Lake Improvements
Creek Augmentation
Barricade
Culvert/Forde Needed
Existing Gate
Future Gate
( ) ( ) RMAP Waterbar Areas
dnr_streams2