Carter Mountain Access Improvement Project
Project Location
Vancouver
Nanaimo
Abbotsford
Surrey
Victoria
Strait of Georgia
Strait of Juan de Fuca
Vancouver Island
WASHINGTON
Everett
Seattle
Tacoma
Olympia
Wenatchee
Spokane
Yakima
Kennewick
Lewiston
Mt Rainier
Mt St Helens
Mt Hood
Portland
Salem
Snake
Columbia
OLYMPIC MOUNTAINS
WENATCHEE MOUNTAINS
SKAGIT RANGE
National Geographic, Esri, DeLorme, HERE, UNEP-WCMC, USGS, NASA, ESA, METI, NRCAN, GEBCO, NOAA, increment P Corp.

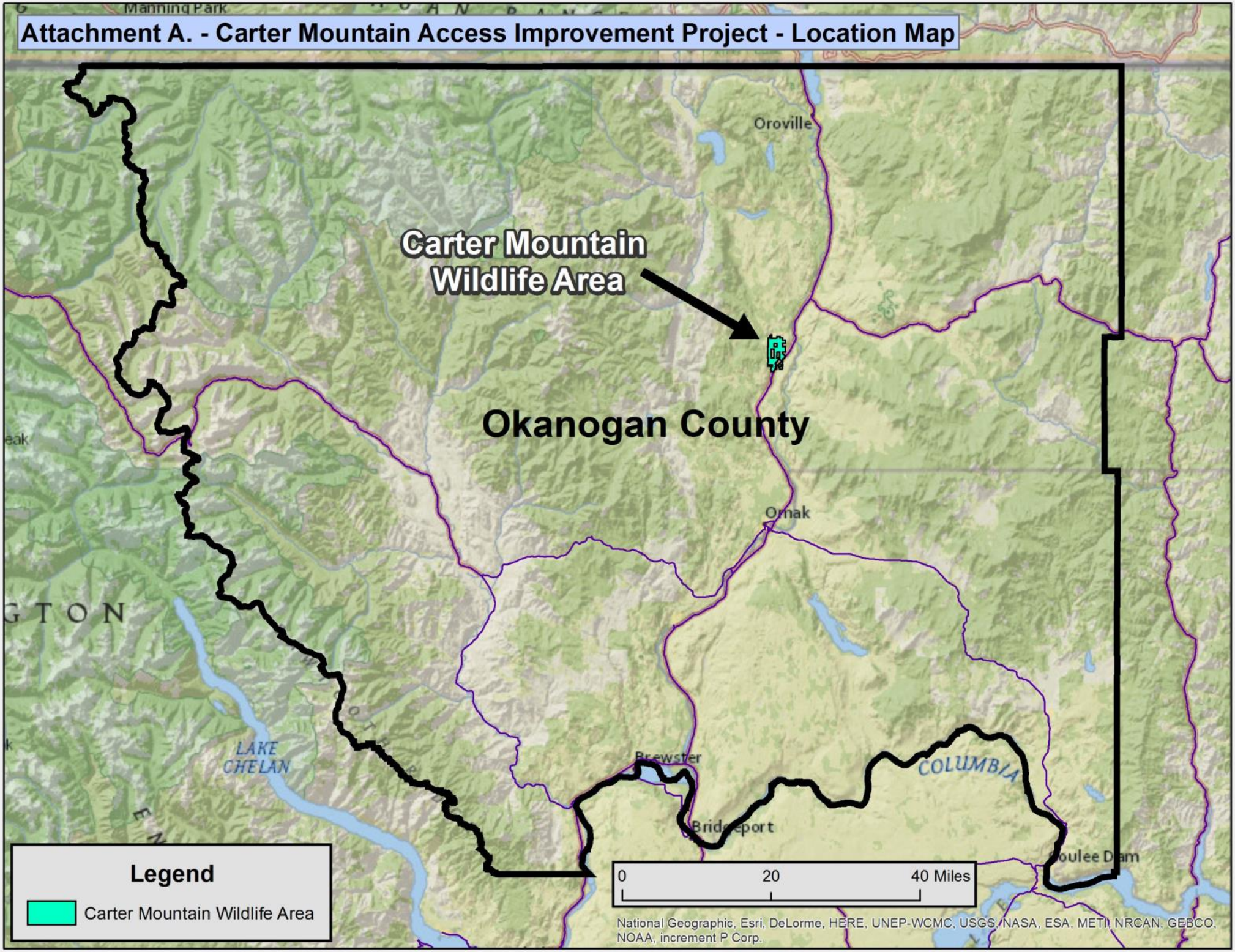
Attachment A. - Carter Mountain Access Improvement Project - Location Map
Manning Park
Oroville
Carter Mountain
Wildlife Area
Okanogan County
Omak
LAKE
CHELAN
Brewster
COLUMBIA
Bridgeport
Coulee Dam
Legend
Carter Mountain Wildlife Area
0
20
40 Miles
National Geographic, Esri, DeLorme, HERE, UNEP-WCMC, USGS, NASA, ESA, METI, NRCAN, GEBCO, NOAA, increment P Corp.

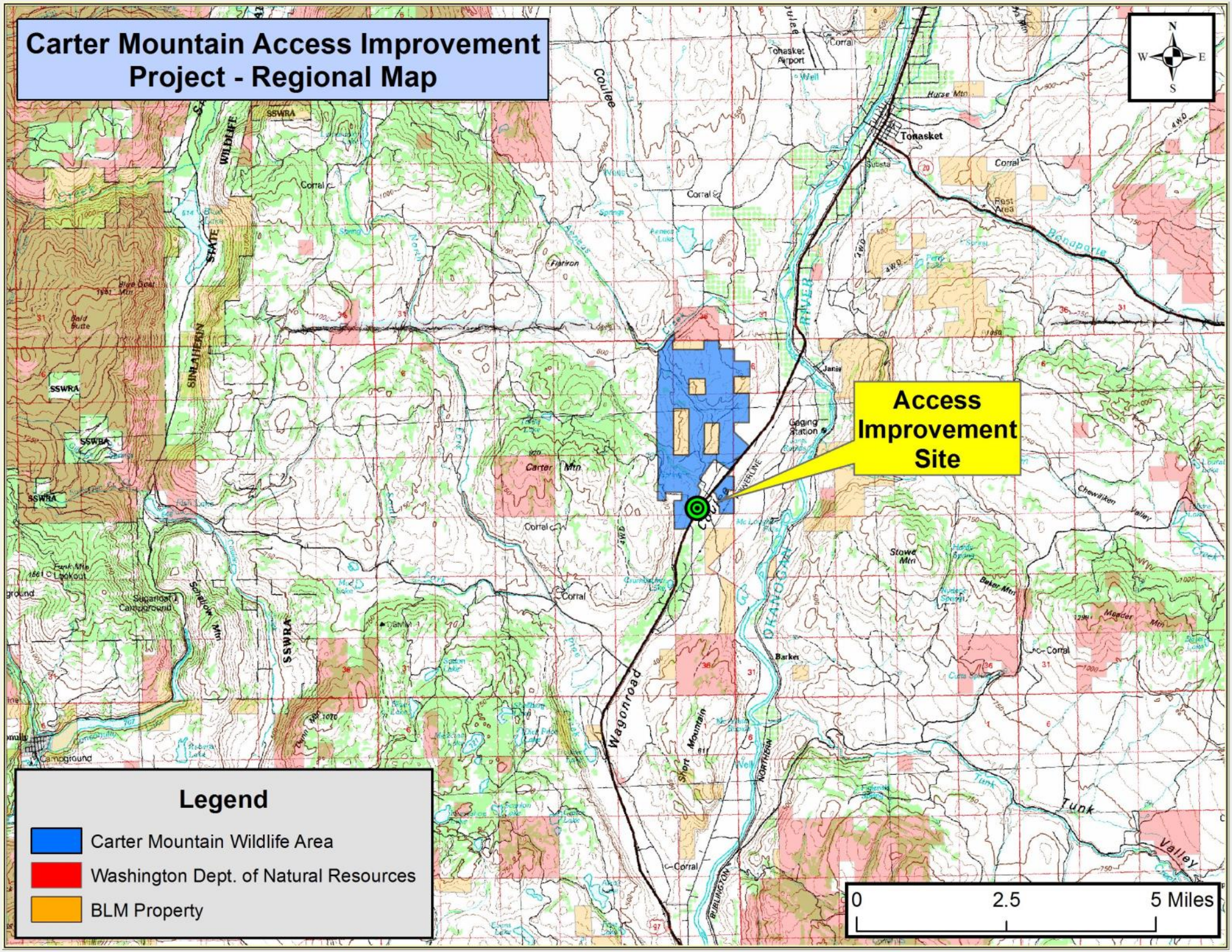
Carter Mountain Access Improvement Project - Regional Map
Access Improvement Site
Legend
Carter Mountain Wildlife Area
Washington Dept. of Natural Resources
BLM Property
0
2.5
5 Miles
N
S
E
W
Tonasket
Tonasket Airport
Carter Mtn
Wagonroad
Coulee
Bonaparte
Tunk
Valley
Chewiliken
Stowe Mtn
Baker Mtn
Meader Mtn
Short Mountain
Corral
Barker
Janis
Gaging Station
Rest Area
Horse Mtn
Fistiron
Sugarloaf Campground
Campground
SSWRA
SINLAHEKIN
STATE
WILDLIFE
OKANOGAN
RIVER
NORTHERN
BURLINGTON

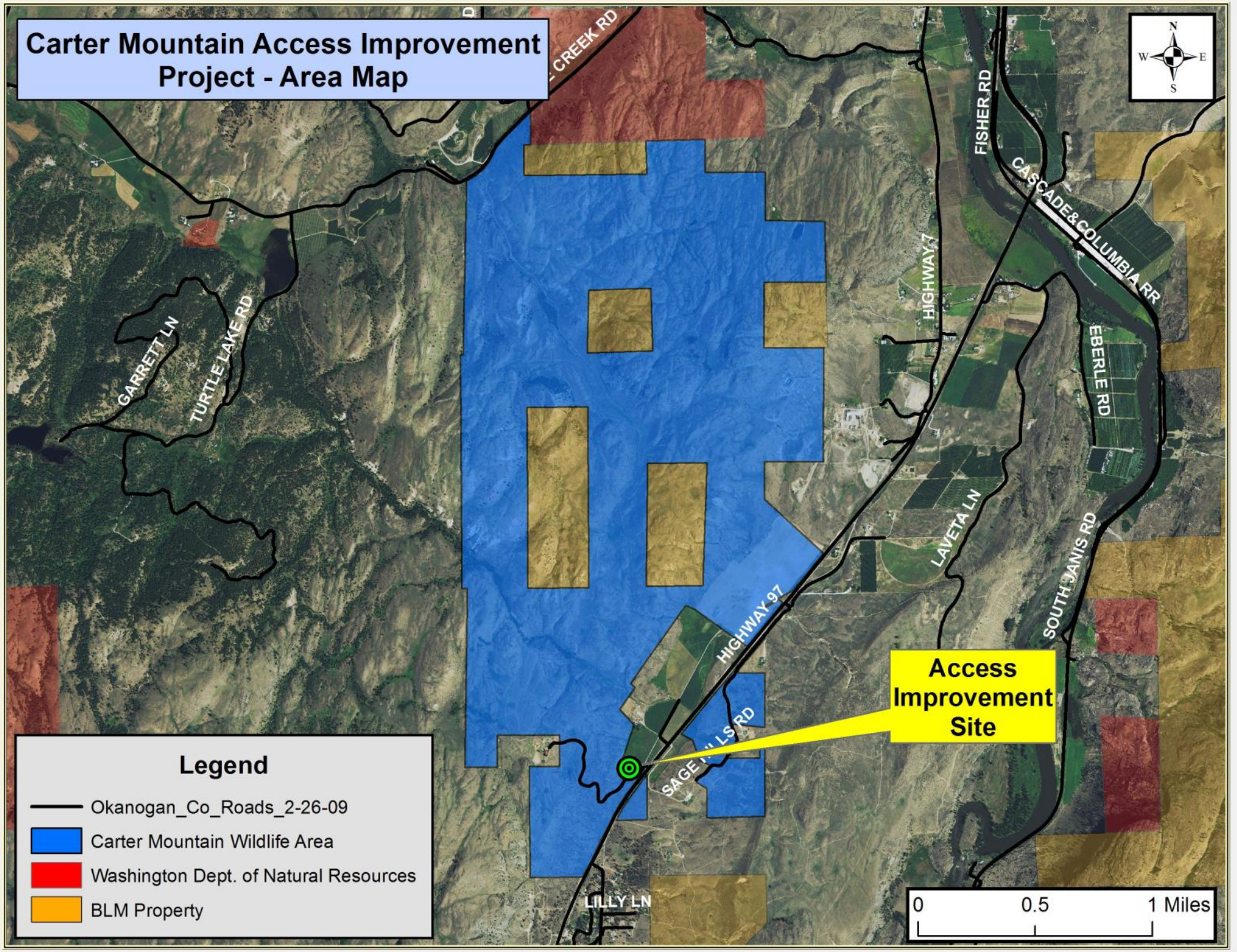
Carter Mountain Access Improvement Project - Area Map
N
W
E
S
FISHER RD
CASCADE&COLUMBIA RR
HIGHWAY 7
EBERLE RD
GARRETT LN
TURTLE LAKE RD
LAVETA LN
SOUTH OANIS RD
HIGHWAY 97
Access Improvement Site
LILLY LN
Legend
Okanogan_Co_Roads_2-26-09
Carter Mountain Wildlife Area
Washington Dept. of Natural Resources
BLM Property
0
0.5
1 Miles

Carter Mountain Access Improvement Project - Site Map

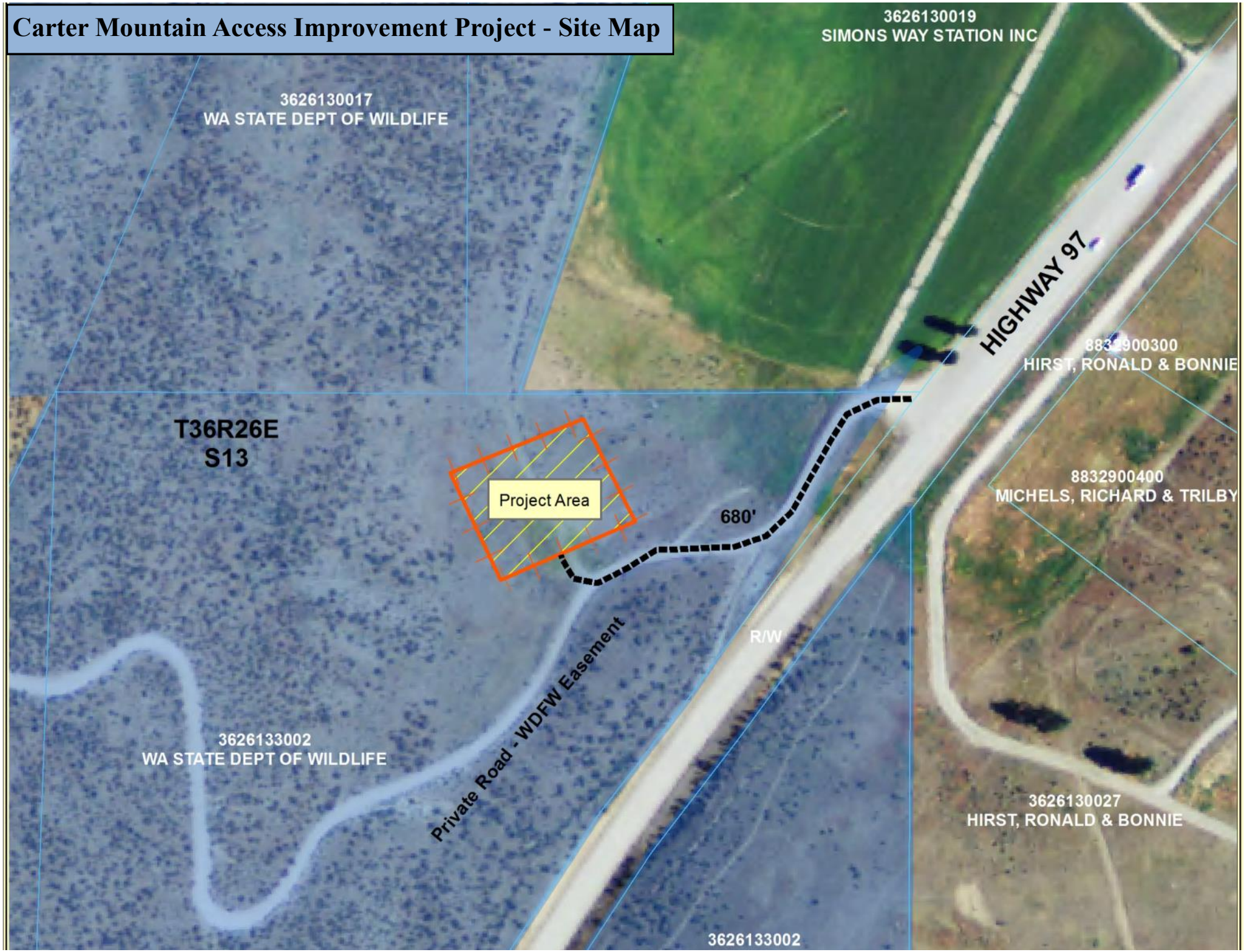

Carter Mountain Wildlife Area – Parking Area Development Site Rendition