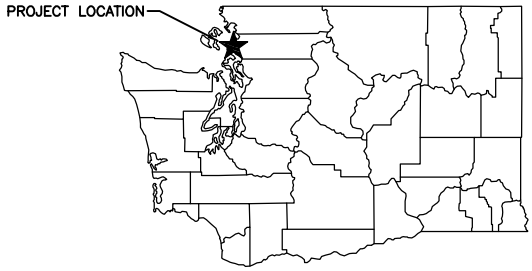

STATE MAP
NOT TO SCALE

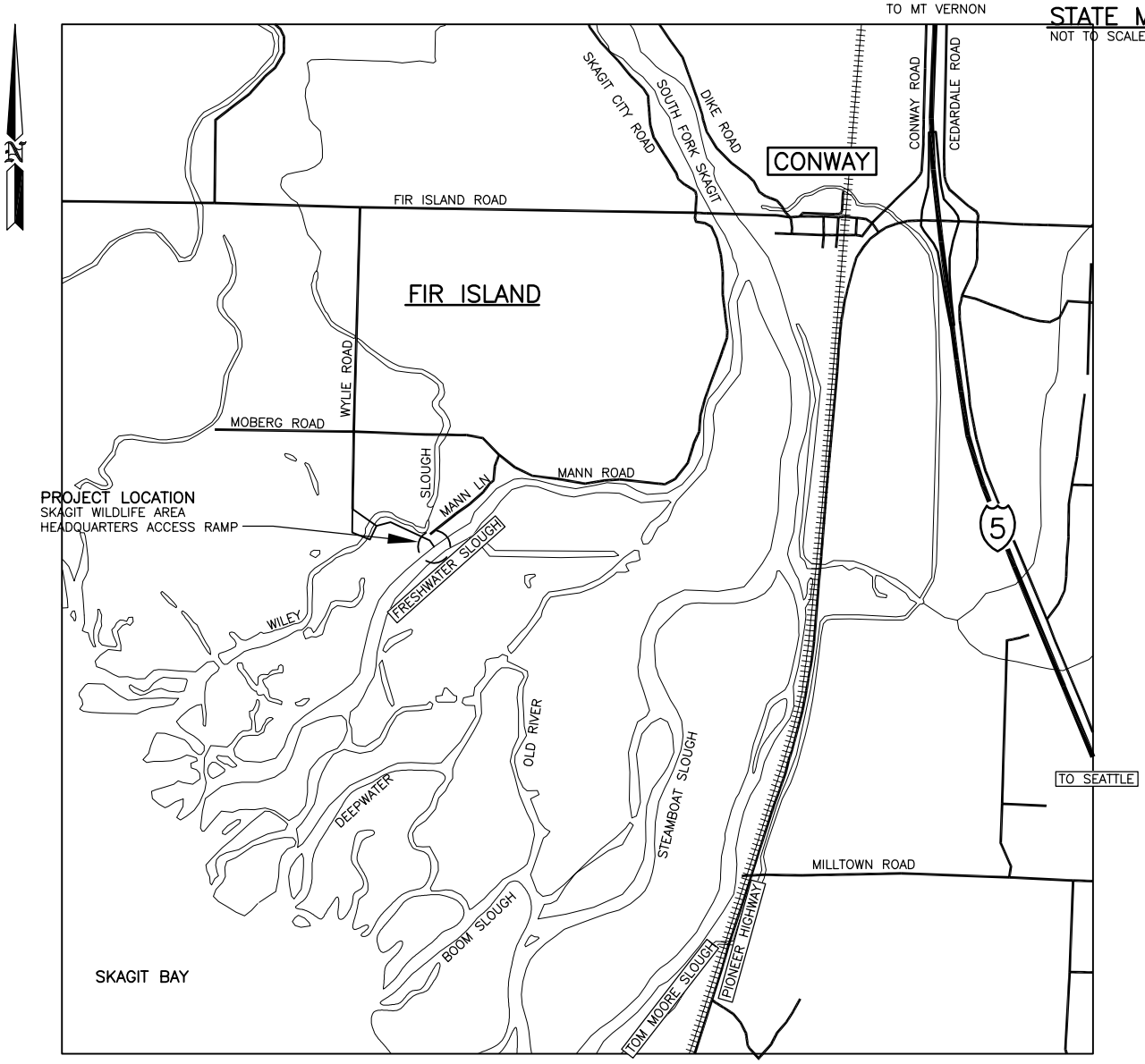

VICINITY MAP
NOT TO SCALE

ENG. PROJECT NO. ST:R4:14–1

PORTION OF: SEC.25 T33N R3E

REFERENCE NUMBER:

APPLICANT:
WASHINGTON DEPT. of FISH & WILDLIFE
600 CAPITOL WAY N.
OLYMPIA, WA 98501–1091

ADJACENT PROPERTY OWNER:
1.
2

PROJECT LOCATION (ADDRESS):
SKAGIT WLIDLIFE AREA
21961 WYLIE RD
MT. VERNON, WA

LAT/LONG: 122°22'35"W–48°19'33"N
DATUM: NGVD 29
SHEET 1 OF 3 DATE: 09/19/2014

PROPOSED PROJECT:
RAMP MAINTENANCE – SILT REMOVAL

IN: FRESHWATER SLOUGH–SKAGIT RIVER
NEAR/AT: MT. VERNON
COUNTY: SKAGIT
STATE: WA

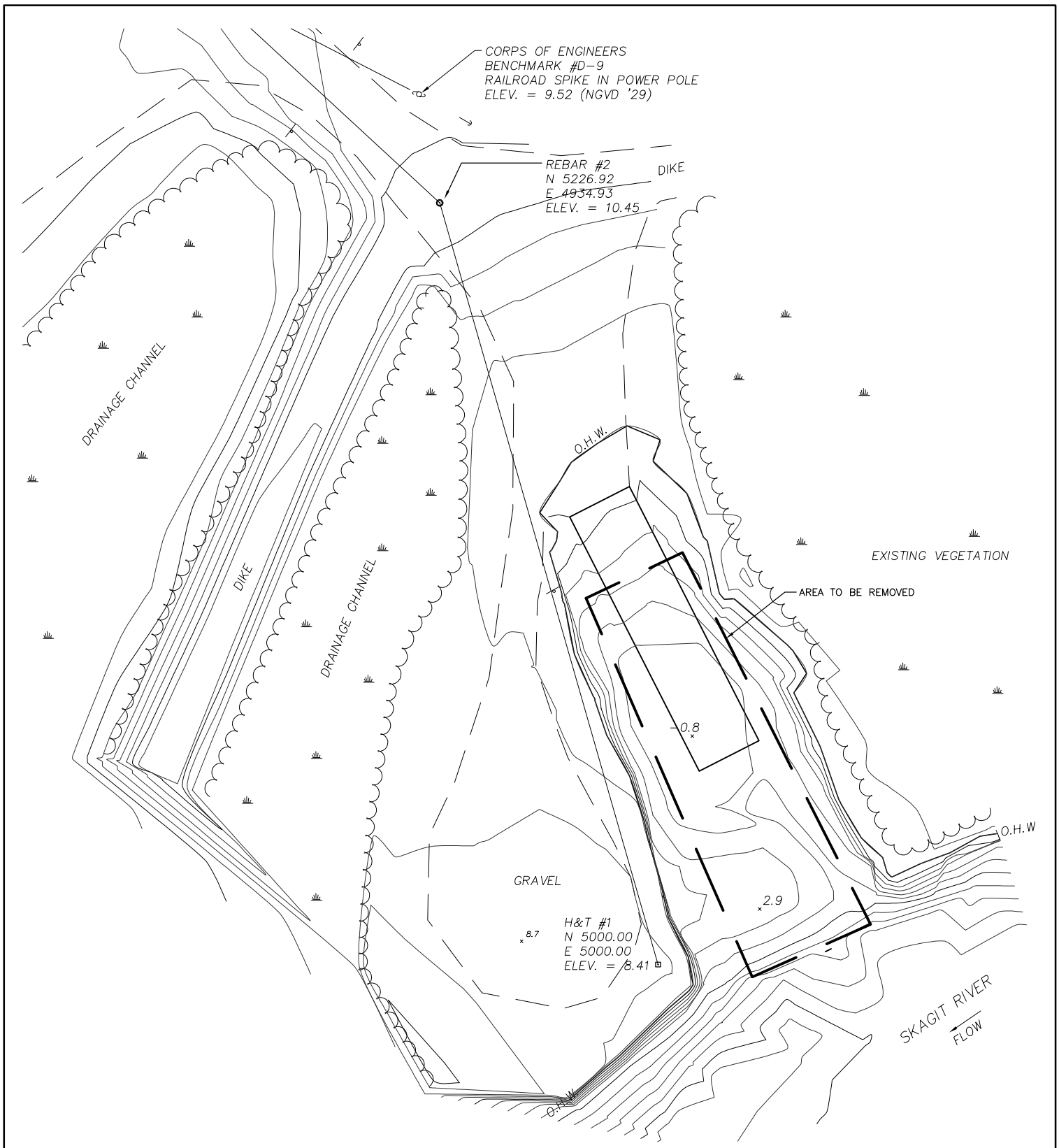

REFERENCE NUMBER:

APPLICANT NAME:
WASHINGTON DEPT. of FISH & WILDLIFE

PROPOSED PROJECT:
RAMP MAINTENANCE

LOCATION: SKAGIT WLA HQ ACCESS RAMP

SHEET 2 OF 3 DATE: 09/19/2014

ENG. PROJECT NO. ST:R4:14-1

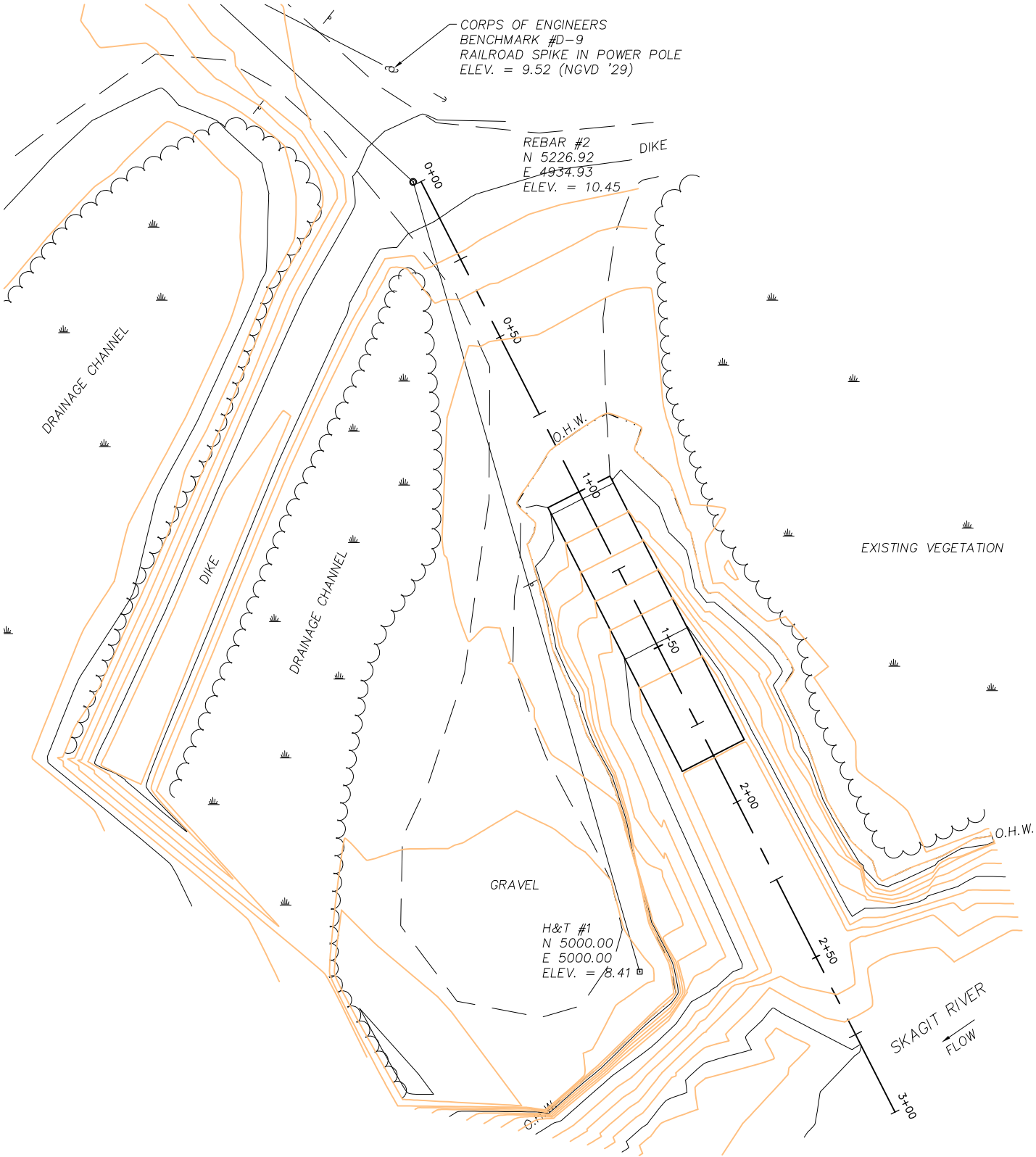

SITE PLAN

SCALE: 1" = 40'

REFERENCE NUMBER:

APPLICANT NAME: WASHINGTON DEPT. of FISH & WILDLIFE

PROPOSED PROJECT: RAMP MAINTENANCE

LOCATION: SKAGIT WLA HQ ACCESS RAMP

SHEET 3 OF 3 DATE: 09/19/2014

ENG. PROJECT NO. ST:R4:14-1