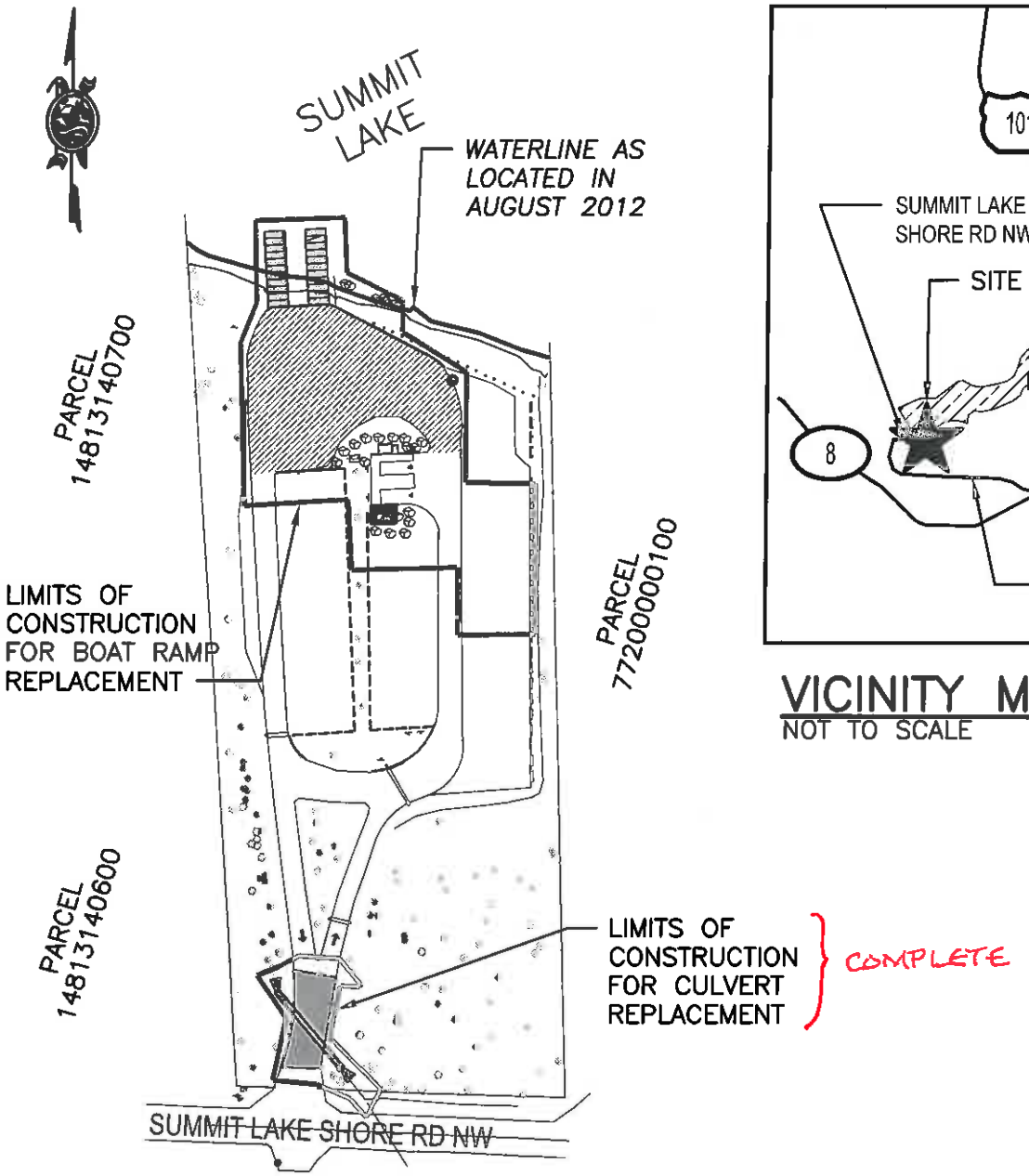

SITE OVERVIEW

SCALE: 1" = 100'

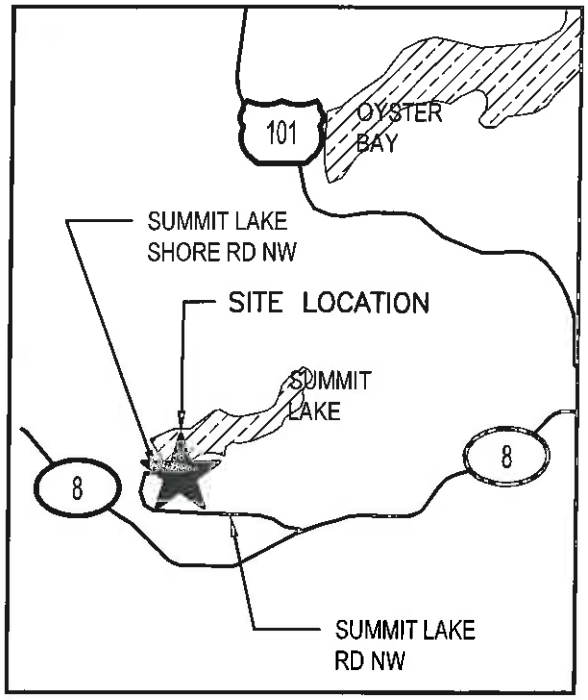

VICINITY MAP

NOT TO SCALE

GRAPHIC SCALE

100 0 50 100 200

(IN FEET)
1 inch = 100 ft.

SEC: 13 T: 18 R: 4W

LOCATION (PARCEL#):
14813140100
LAT/LONG:
47° 2'55.88"N
123° 6'58.42"W

REFERENCE: **APPLICANT:** WASHINGTON DEPARTMENT OF FISH & WILDLIFE (WDFW) **ADJACENT PROPERTY OWNERS:** MICHAEL SHELSTAD CHARLES & TAMERA WRIGHT RODNEY & SHERRI EDGBERT	**LOCATION (PARCEL#):** 14813140100 **LAT/LONG:** 47° 2'55.88"N 123° 6'58.42"W **SHEET 1 OF 4** **DATE:** 12/6/12	**PROPOSED PROJECT:** CONCRETE BOAT RAMP REPLACEMENT **IN:** SUMMIT LAKE **NEAR:** OLYMPIA **COUNTY:** THURSTON **STATE:** WASHINGTON

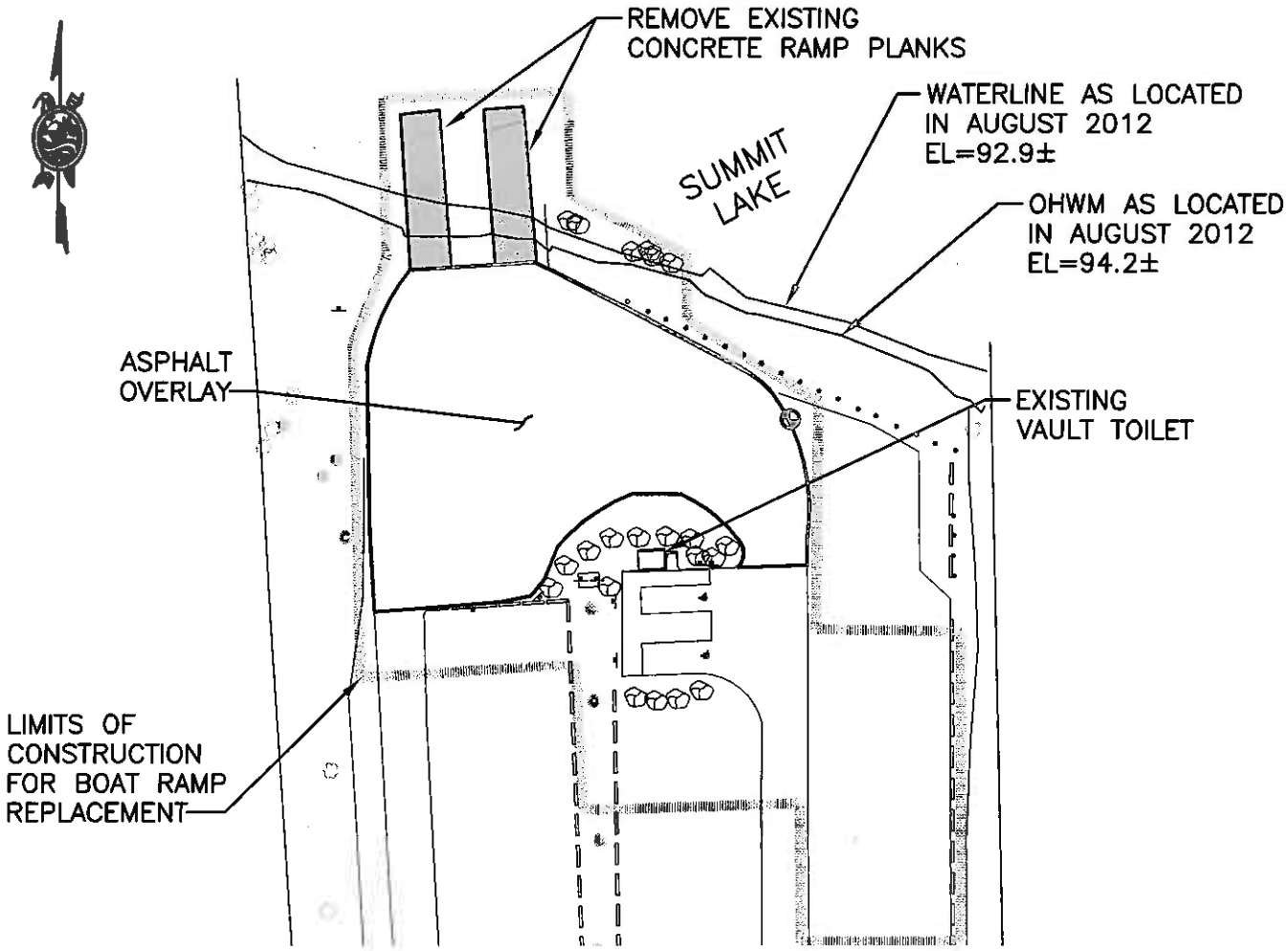

BOAT RAMP REPLACEMENT

SCALE: 1" = 50'

CY REMOVAL BELOW OHWM

100 CY

CY REMOVAL ABOVE OHWM

95 CY

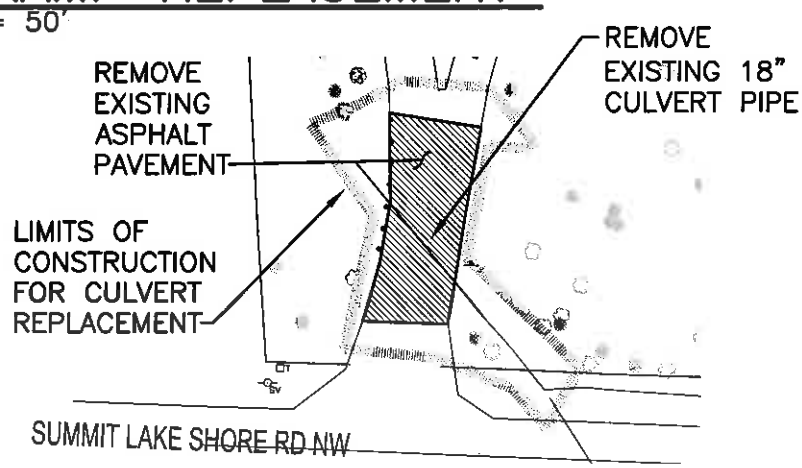

CULVERT REPLACEMENT

SCALE: 1" = 50'

GRAPHIC SCALE

50 0 25 50 100

1 inch = 50 ft.

US ARMY CORPS OF ENGINEERS PERMIT EXISTING SITE PLAN	**REFERENCE:** **APPLICANT:** WASHINGTON DEPARTMENT OF FISH & WILDLIFE (WDFW)	**PROPOSED PROJECT:** CONCRETE BOAT RAMP REPLACEMENT **LOCATION (PARCEL#):** 14813140100 **SHEET** 2 **OF** 4 **DATE:** 12/6/12

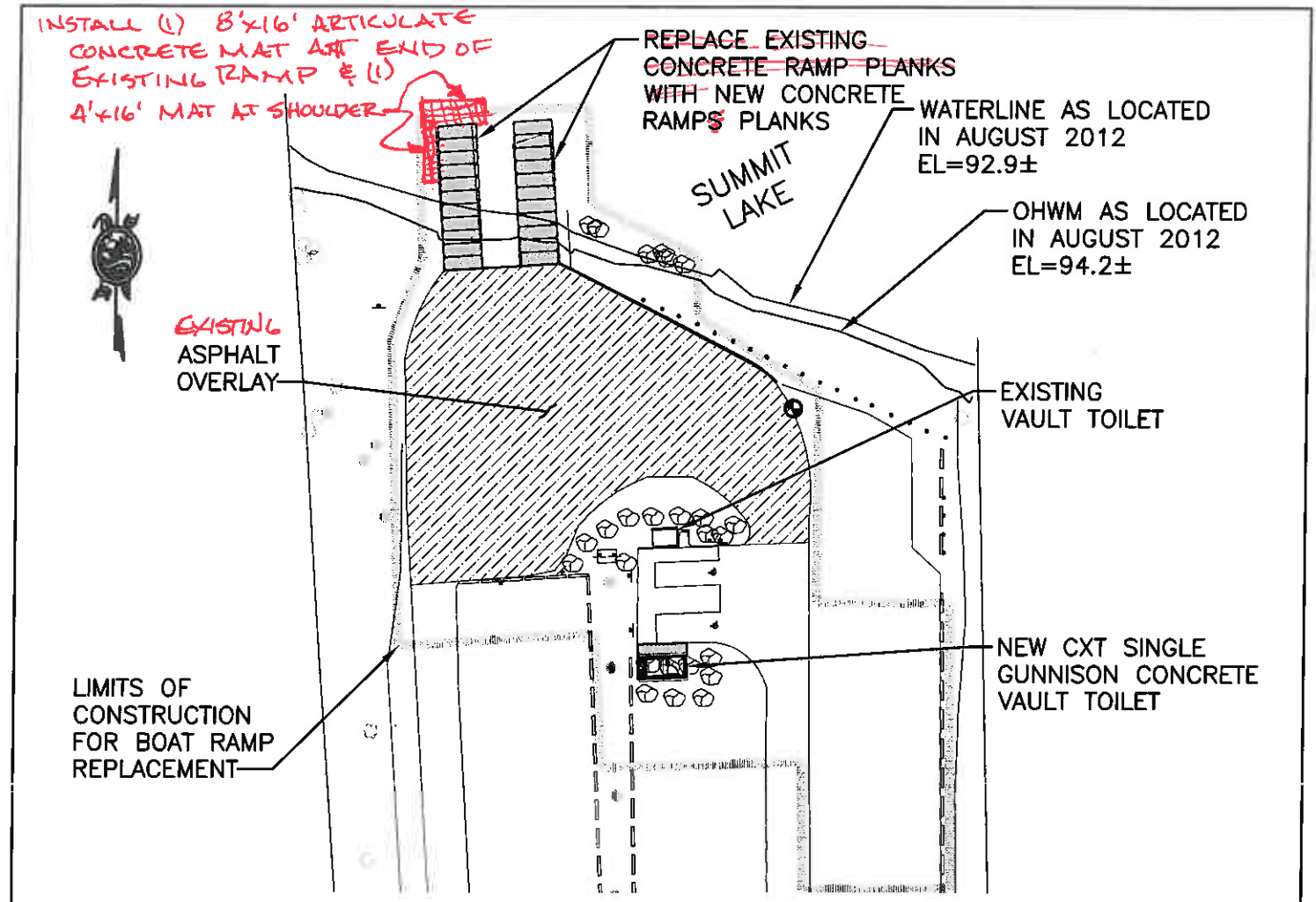

BOAT RAMP REPLACEMENT

SCALE: 1" = 50'

CY FILL BELOW OHWM
110 CY

CY FILL ABOVE OHWM
93 CY

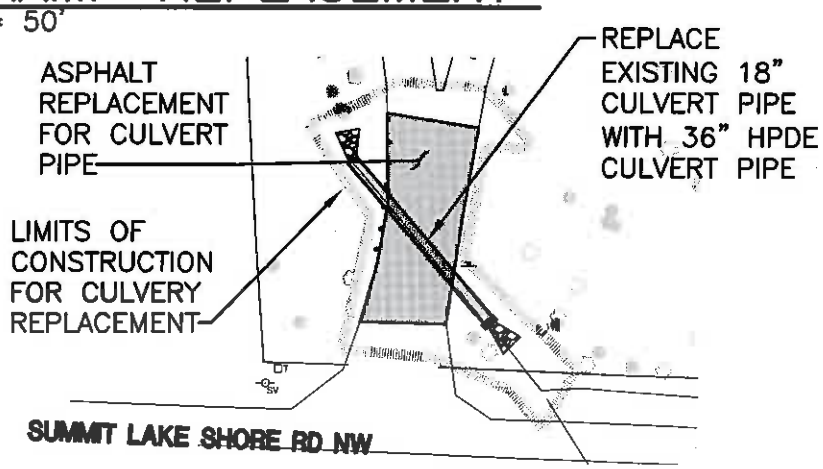

EX. CULVERT ~~REPLACEMENT~~

SCALE: 1" = 50'

GRAPHIC SCALE
50 0 25 50 100
1 inch = 50 ft.

REVISED 12/15/14 - ADDED EROSION PROTECTION

US ARMY CORPS OF ENGINEERS PERMIT PROPOSED SITE PLAN	REFERENCE: APPLICANT: WASHINGTON DEPARTMENT OF FISH & WILDLIFE (WDFW)	PROPOSED PROJECT: CONCRETE BOAT RAMP REPLACEMENT LOCATION (PARCEL#): 14813140100 SHEET 3 OF 4 DATE:12/6/12

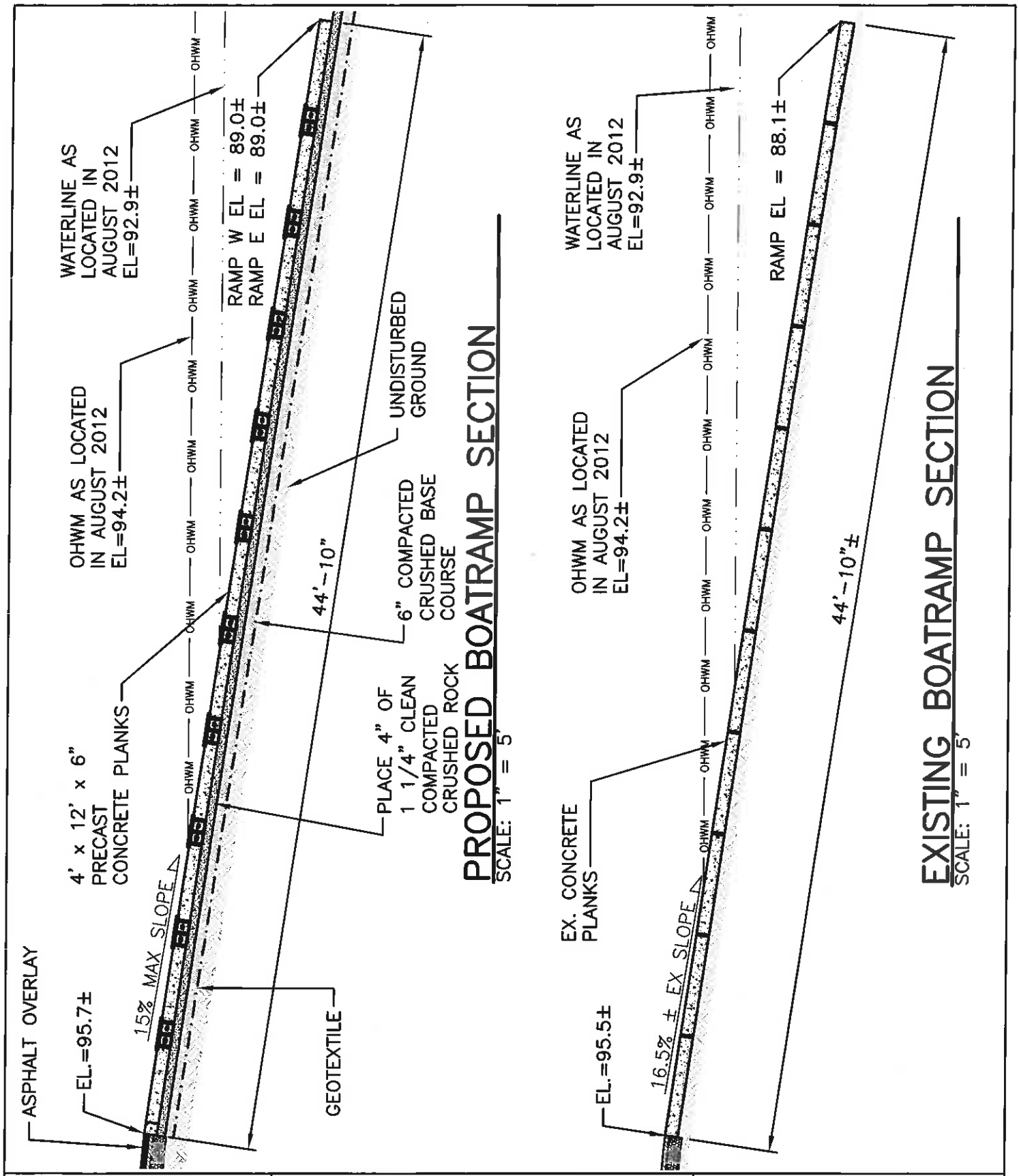

US ARMY CORPS OF ENGINEERS PERMIT BOATRAMP SECTIONS	**REFERENCE:** **APPLICANT:** WASHINGTON DEPARTMENT OF FISH & WILDLIFE (WDFW)	**PROPOSED PROJECT:** CONCRETE BOAT RAMP REPLACEMENT **LOCATION (PARCEL#):** 14813140100 **SHEET 4 OF 4** **DATE:** 12/6/12