SEE MAP 19

SEE MAP 22

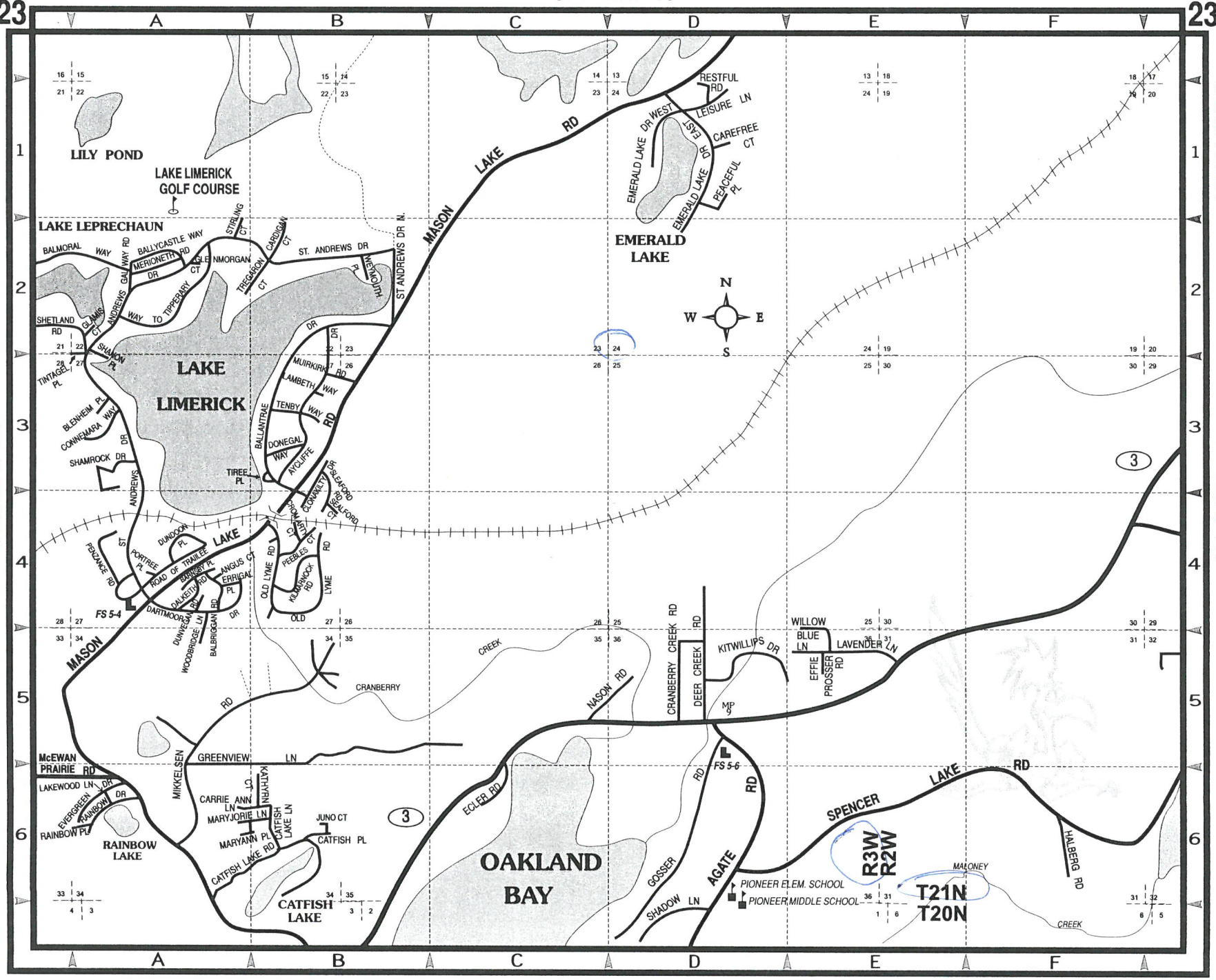

SEE MAP 24

SEE MAP 29

© copyright 1999, RAND McNALLY MAPS ® All rights reserved. It is unlawful to reproduce, copy, digitize, scan, film or photograph this map page or atlas in whole or in part, regardless of the purpose, without written permission of the copyright owner.

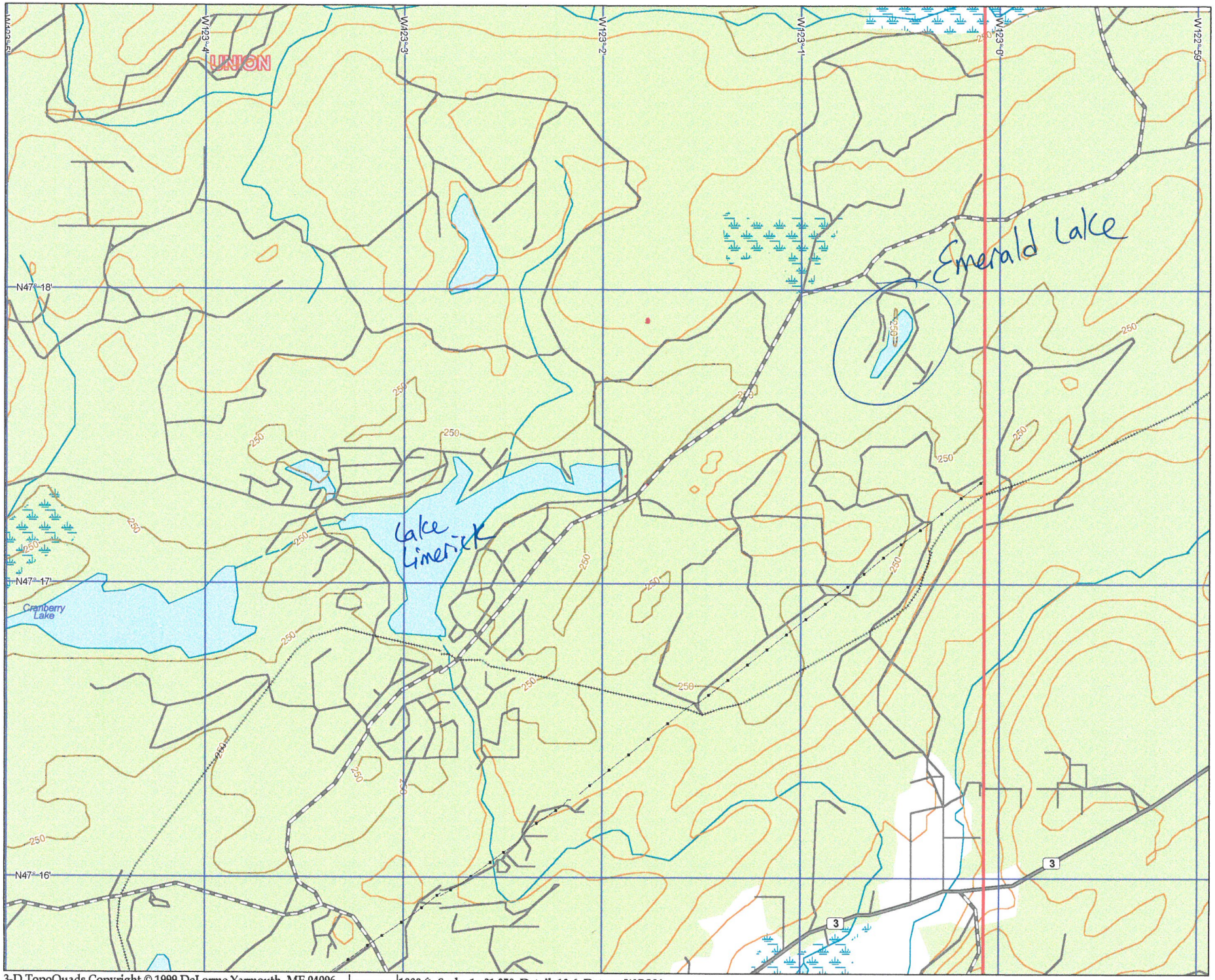

3-D TopoQuads Copyright © 1999 DeLorme Yarmouth, ME 04096 1000 ft Scale: 1 : 31,250 Detail: 12-6 Datum: WGS84

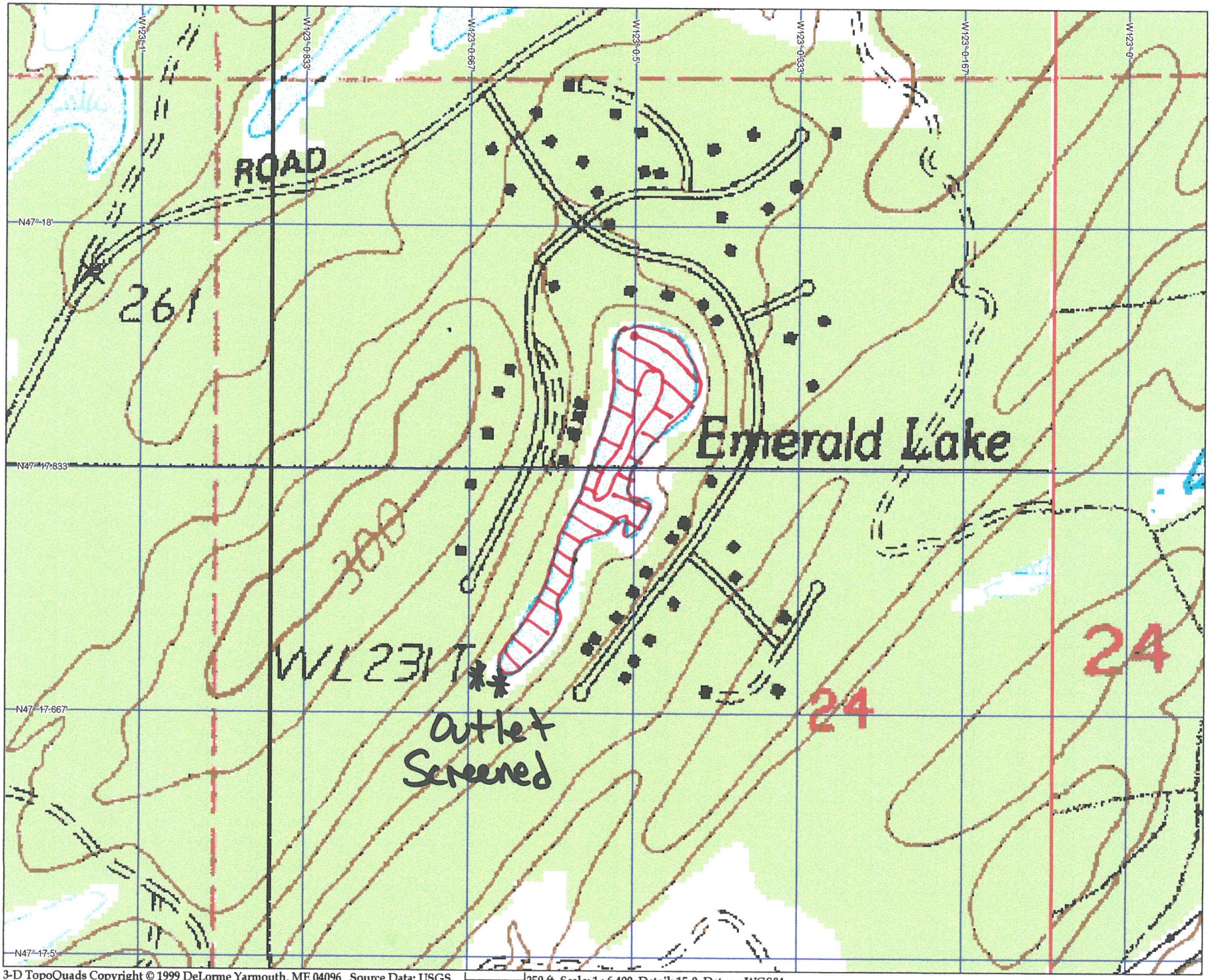

3-D TopoQuads Copyright © 1999 DeLorme Yarmouth, ME 04096 Source Data: USGS 250 ft Scale: 1 : 6,400 Detail: 15-0 Datum: WGS84