Bellingham
Everett
Shoreline
Seattle
Bellevue
Federal Way
Tacoma
Lakewood
Olympia
Vancouver
Yakima
Kennewick
Spokane
5
405
90
82
182
205
2
12
97
101
395
195
US Highways
Interstate Highways
0
50 KM
50 Miles
© geology.com

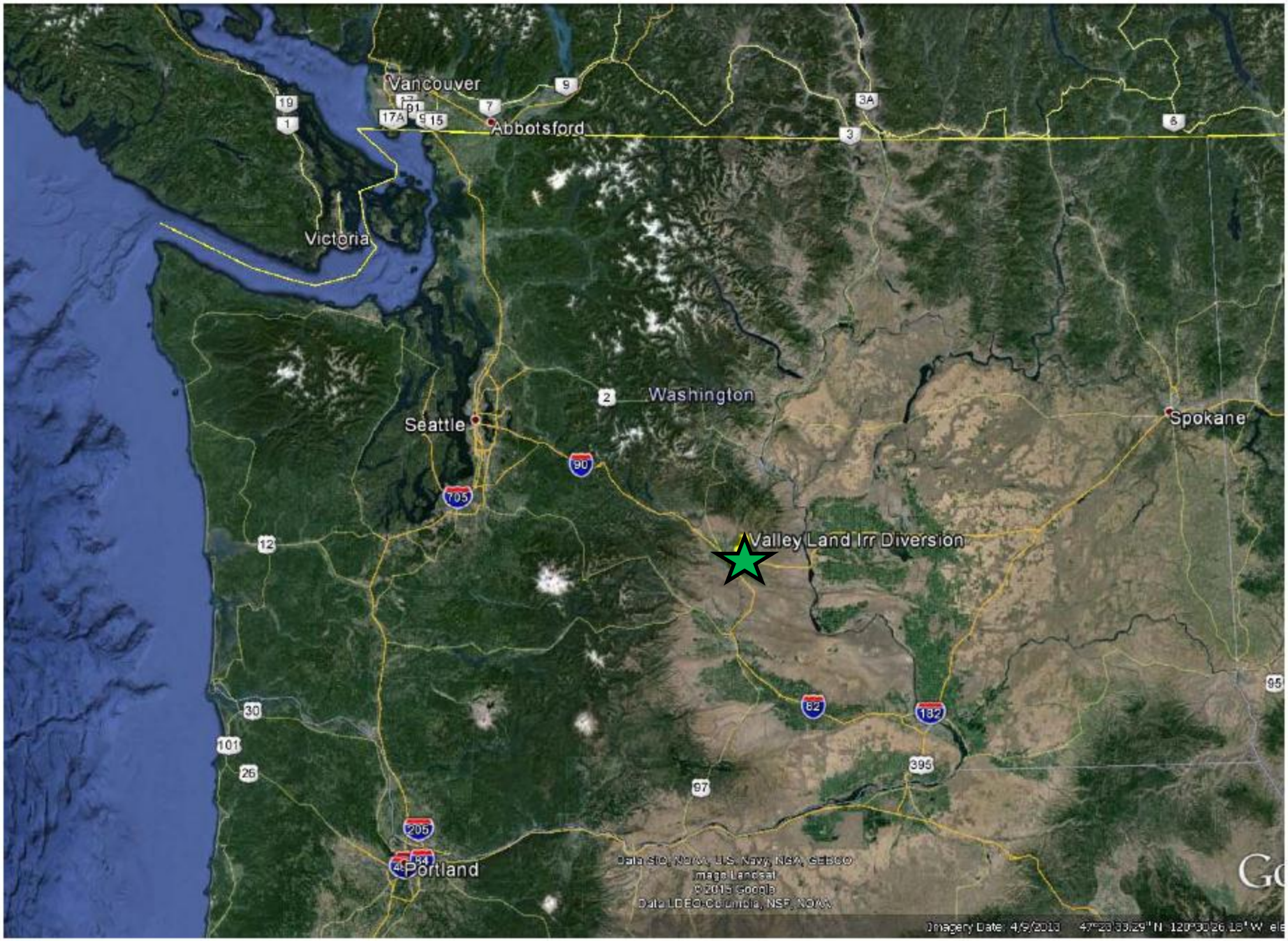
Vancouver
Abbotsford
Victoria
Washington
Seattle
Spokane
Valley Land Irr Diversion
Portland
Data SIO, NOAA, U.S. Navy, NGA, GEBCO
Image Landsat
© 2015 Google
Data LDEO-Columbia, NSF, NOAA
Imagery Date: 4/9/2013

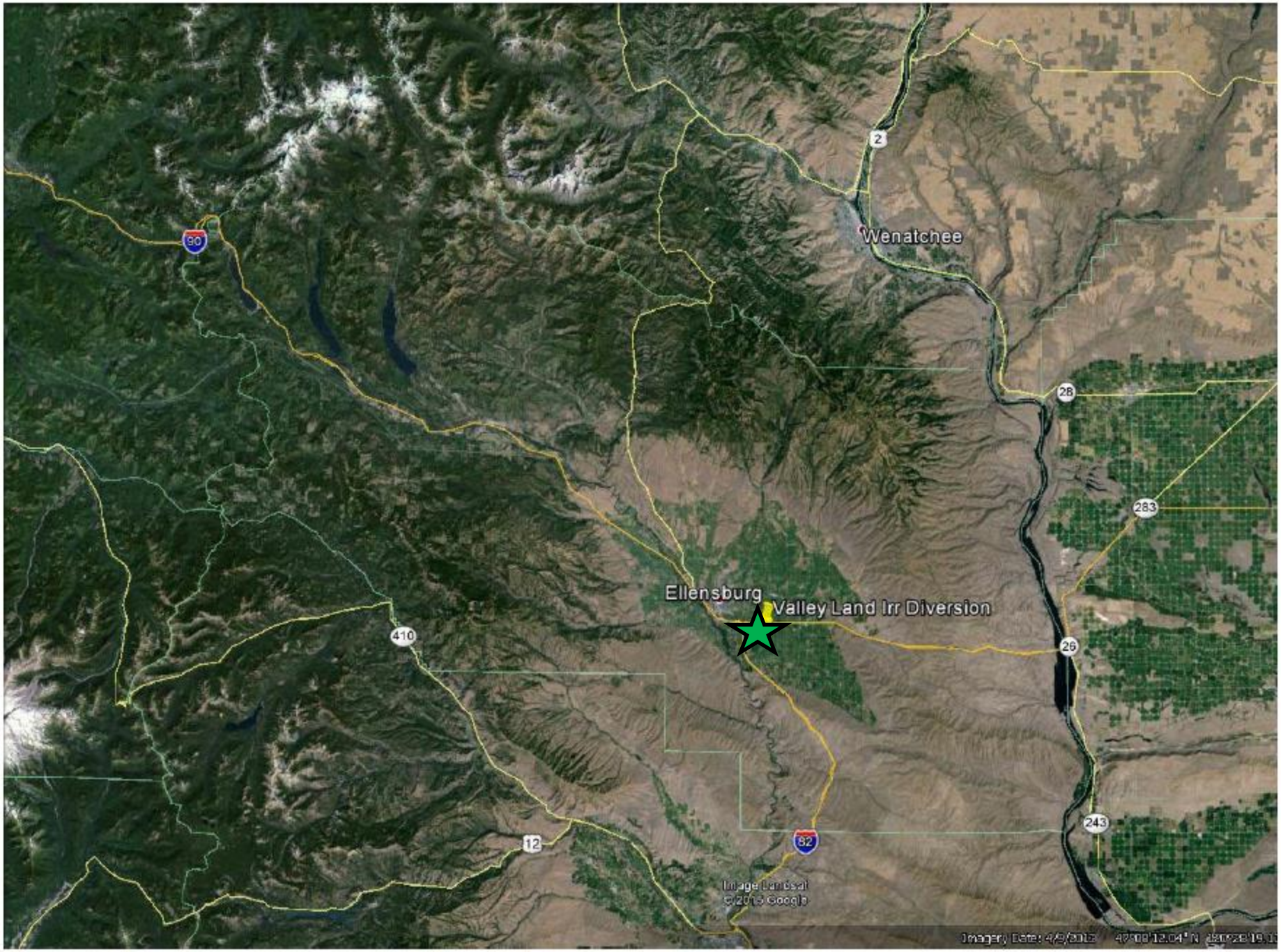
Wenatchee
Ellensburg
Valley Land Irr Diversion
2
90
28
283
26
410
243
12
82
Image Landsat
© 2013 Google

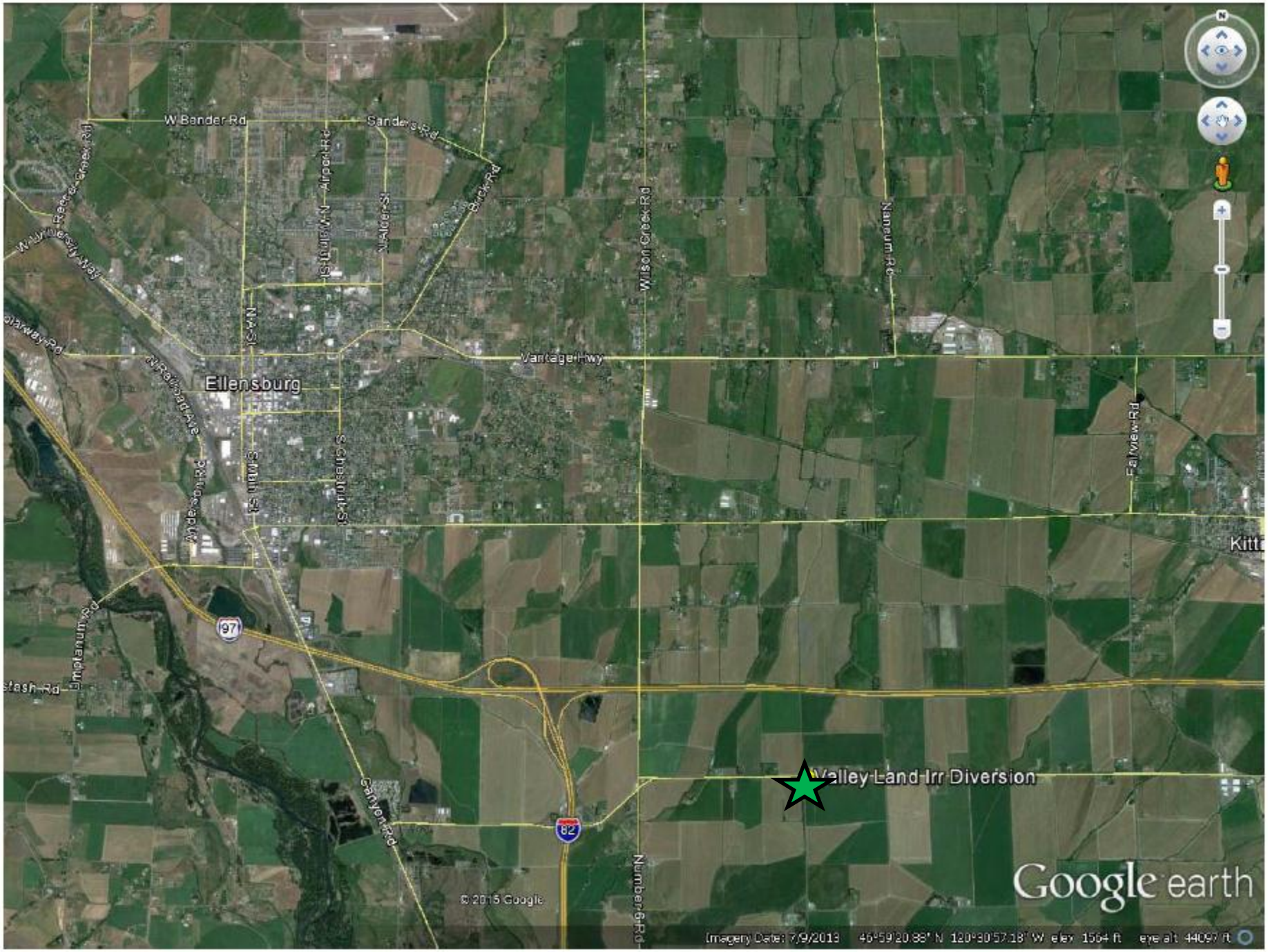
W Bender Rd
Sanders Rd
Airport Rd
N Alder St
Brick Rd
Wilson Creek Rd
Nanaum Rd
W University Way
N A St
Vantage Hwy
Ellensburg
N Railroad Ave
S Main St
S Chestnut St
Anderson Rd
Fairview Rd
Kitt
97
Umptanum Rd
Canyon Rd
82
Number 6 Rd
Valley Land Irr Diversion
© 2015 Google
Google earth
Imagery Date: 7/9/2013 46°59'20.88" N 120°30'57.18" W elev 1564 ft eye alt 44097 ft

Valley Land Company
Temporary Construction Access
Creek by-pass for construction
Valley Land Irr
Moe Rd