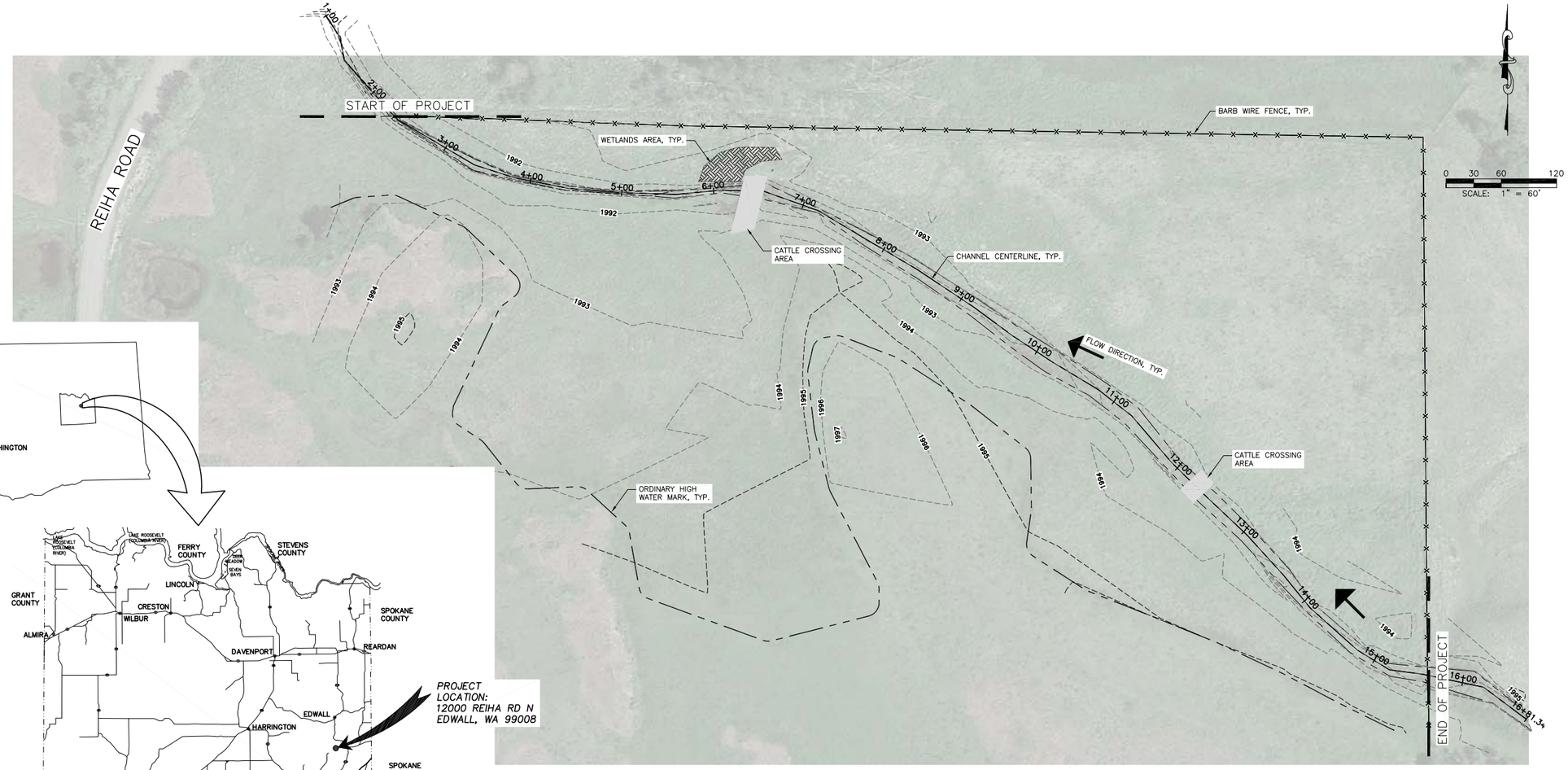

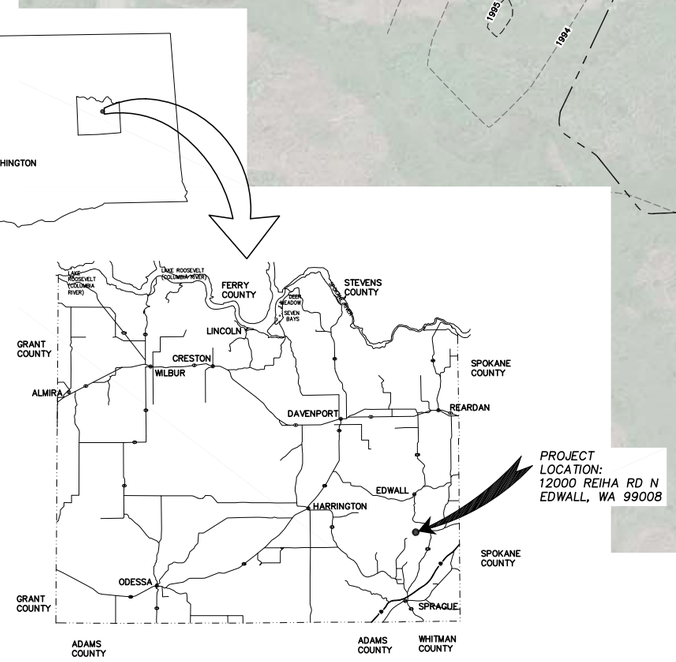

1 C1 VICINITY MAP
SCALE: NTS

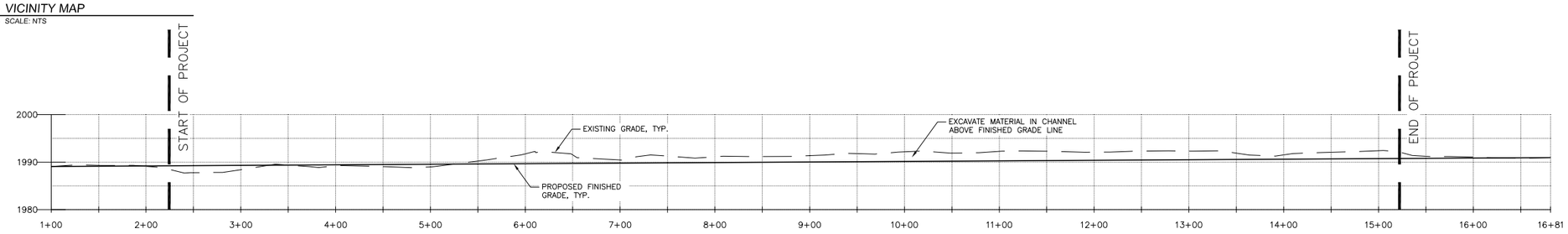

1 C1 CHANNEL CENTERLINE PROFILE
SCALE: NTS

Z:\2014 JOBS\14200 - STOLP OBST REMOVAL\DWG\14200-C0.DWG

NO.	DATE	BY	REVISIONS

BELSBY ENGINEERING
1325 W. 1ST AVE. STE. 204
SPOKANE, WA 99201
(509) 747-6790
FAX (509) 747-7005

SHEET TITLE
SITE PLAN

PROJECT
STOLP OBSTRUCTION REMOVAL
FOR
LINCOLN COUNTY CONSERVATION DISTRICT

LOCATION
SECTION 32, T23N, R39E, WM
LINCOLN COUNTY, WASHINGTON

BRIAN C. BELSBY
STATE OF WASHINGTON
45634
REGISTERED PROFESSIONAL ENGINEER

DRAWN BY: RBB	CHECKED BY: BCB
DESIGNED BY: BCB	
SCALE: AS SHOWN	
DATE: 10/30/14	
PROJECT NO.: 14200	
SHEET C1	

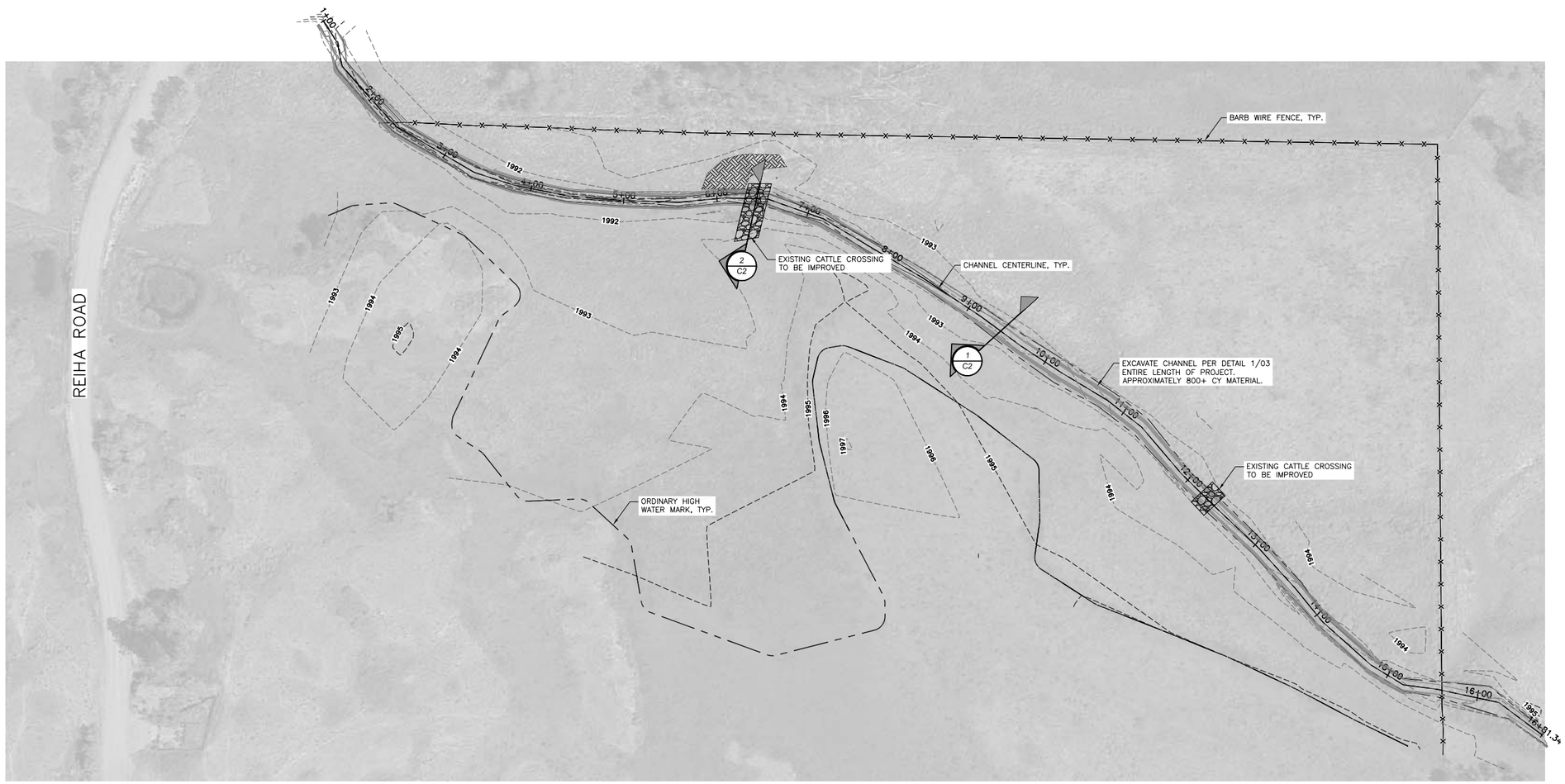

0 30 60 120
SCALE: 1" = 60'

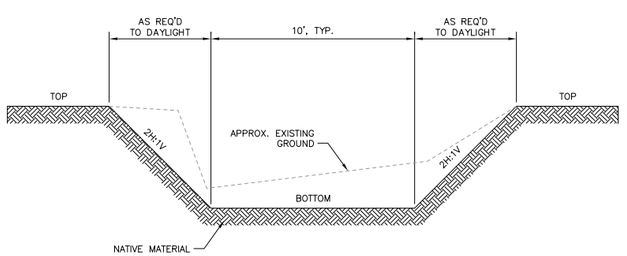

1 C2 DETAIL - PROPOSED CHANNEL SECTION
SCALE: NTS

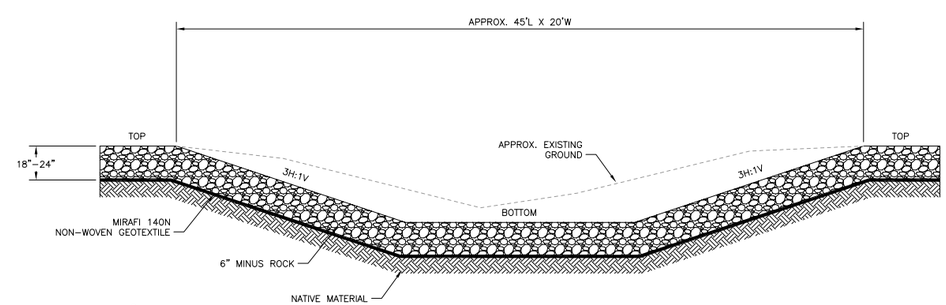

2 C2 DETAIL - PROPOSED CATTLE CROSSING
SCALE: NTS

NO.	DATE	BY	REVISIONS

BELSBY ENGINEERING
1325 W. 1ST AVE. STE. 204
SPOKANE, WA 99201
(509) 747-6790
FAX (509) 747-7005

SHEET TITLE
PROPOSED IMPROVEMENTS

PROJECT
STOLP OBSTRUCTION REMOVAL
FOR
LINCOLN COUNTY CONSERVATION DISTRICT

LOCATION
SECTION 32, T23N, R39E, WM
LINCOLN COUNTY, WASHINGTON

BRIAN C. BELSBY
STATE OF WASHINGTON
35634
REGISTERED PROFESSIONAL ENGINEER

DRAWN BY: RBB	CHECKED BY: BCB
DESIGNED BY: BCB	
SCALE: AS SHOWN	
DATE: 10/30/14	
PROJECT NO.: 14200	
SHEET C2	

Z:\2014 JOBS\14200 - STOLP OBST REMOVAL\DWG\14200-CD.DWG

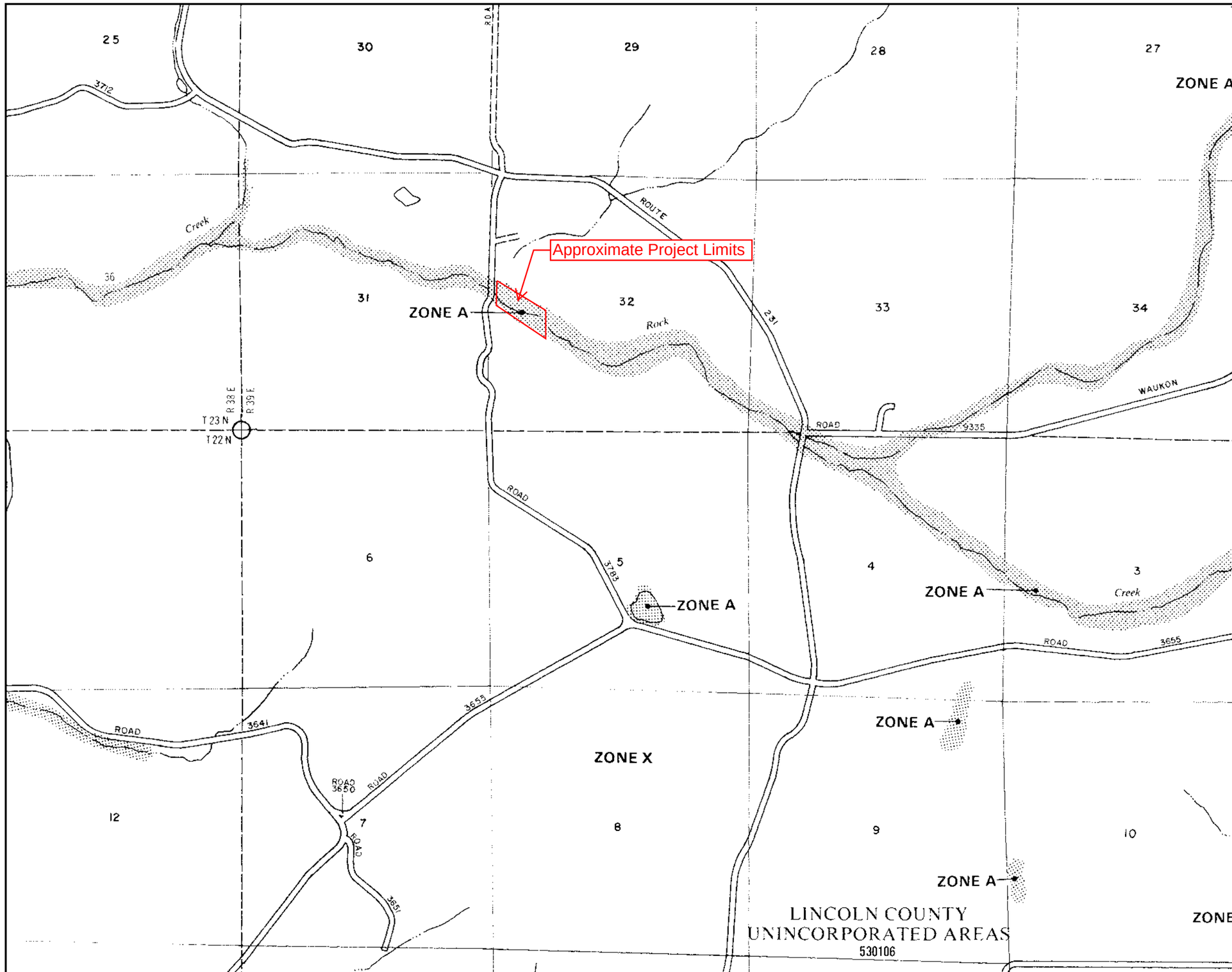

APPROXIMATE SCALE IN FEET
2000 0

NATIONAL FLOOD INSURANCE PROGRAM

FIRM
FLOOD INSURANCE RATE MAP

LINCOLN COUNTY, WASHINGTON AND INCORPORATED AREAS

PANEL 600 OF 725

CONTAINS:

COMMUNITY	NUMBER	PANEL	SUFFIX
UNINCORPORATED AREAS	530106	0600	C

MAP NUMBER
53043C0600 C

EFFECTIVE DATE:
SEPTEMBER 30, 1988

Federal Emergency Management Agency

This is an official copy of a portion of the above referenced flood map. It was extracted using F-MIT On-Line. This map does not reflect changes or amendments which may have been made subsequent to the date on the title block. For the latest product information about National Flood Insurance Program flood maps check the FEMA Flood Map Store at www.msc.fema.gov

Zoning

Lincoln County Washington

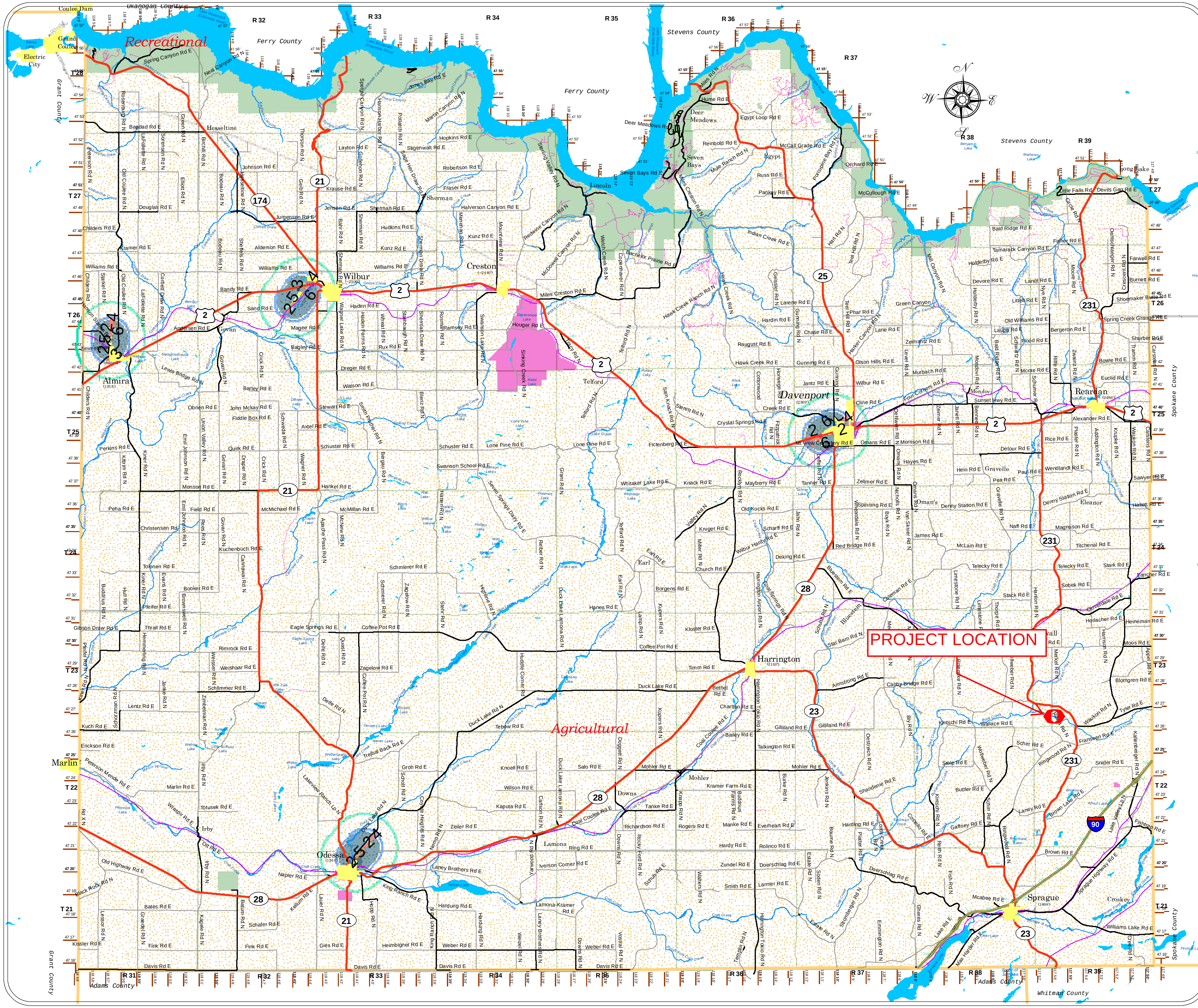

Legend

- Agricultural
- Recreational
- Local Business
- Commercial
- Industrial
- PublicFacilities
- Incorporated
- Residential
- Runway
- ApproachSurface
- PrimarySurface
- Zone1
- Zone2
- Zone3
- Zone4
- Zone5
- Zone6
- HorizontalSurface
- ConicalSurface
- US
- State
- Co. Surfaced
- Co. Gravel/Dirt
- City
- Private Named
- RR Active
- Lake
- Stream
- County Boundaries
- Cities
- Township
- Transmission Lines

Disclaimer: This product is provided 'as is' without warranty of any kind, either expressed or implied, including, but not limited to, the implied warranties of merchantability and fitness for a particular use. Lincoln County will not be liable to the user of this product for any activity involving the product with respect to the following: (a) lost profits, lost savings, or any other consequential damages; (b) the fitness of the product for a particular purpose; or (c) use of the product or results obtained from use of the product.

Lincoln County cannot assure the reliability or suitability of this information for a particular purpose. Original data was compiled from various sources. Spatial information may not meet National Map Accuracy Standards though it is constantly being improved so that it will meet or exceed these standards. This information may be updated without notification.

Please respect private property rights. Do not trespass to access public lands. Land ownership is constantly changing and public lands that were public at the time these GIS datasets were updated may now be private. Please verify ownership with the County Assessor's Office. Many of the roads represented on this map are private and do not represent a public easement. These include Private Named, Private Unnamed, and Driveways. Please contact Courtney at Lincoln County Land Services for any questions regarding GIS mapping (509 725-7041, gis@co.lincoln.wa.us). Visit www.co.lincoln.wa.us for answers to a wide array of questions regarding Lincoln County.

December 2009

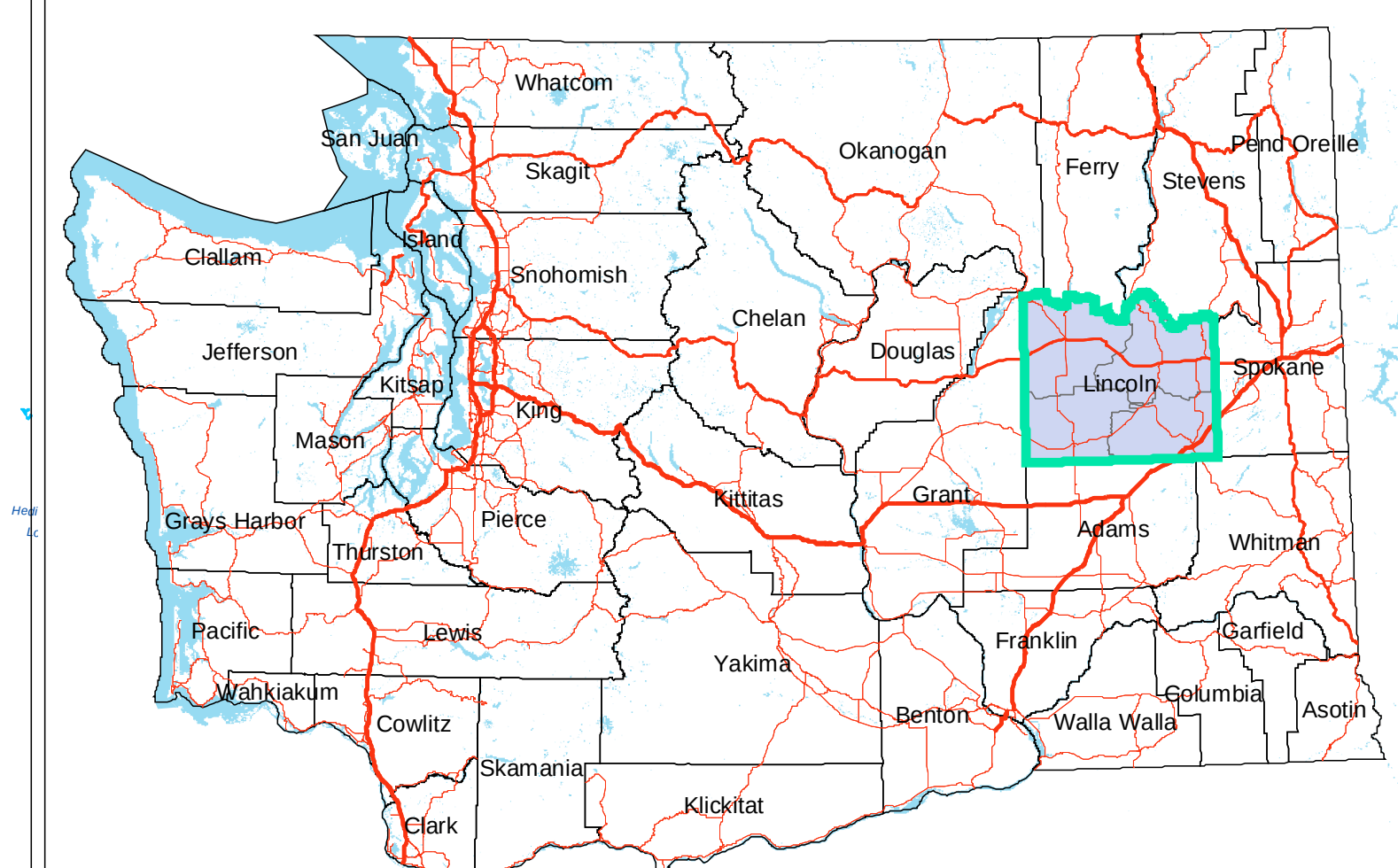

Approximate Mileages

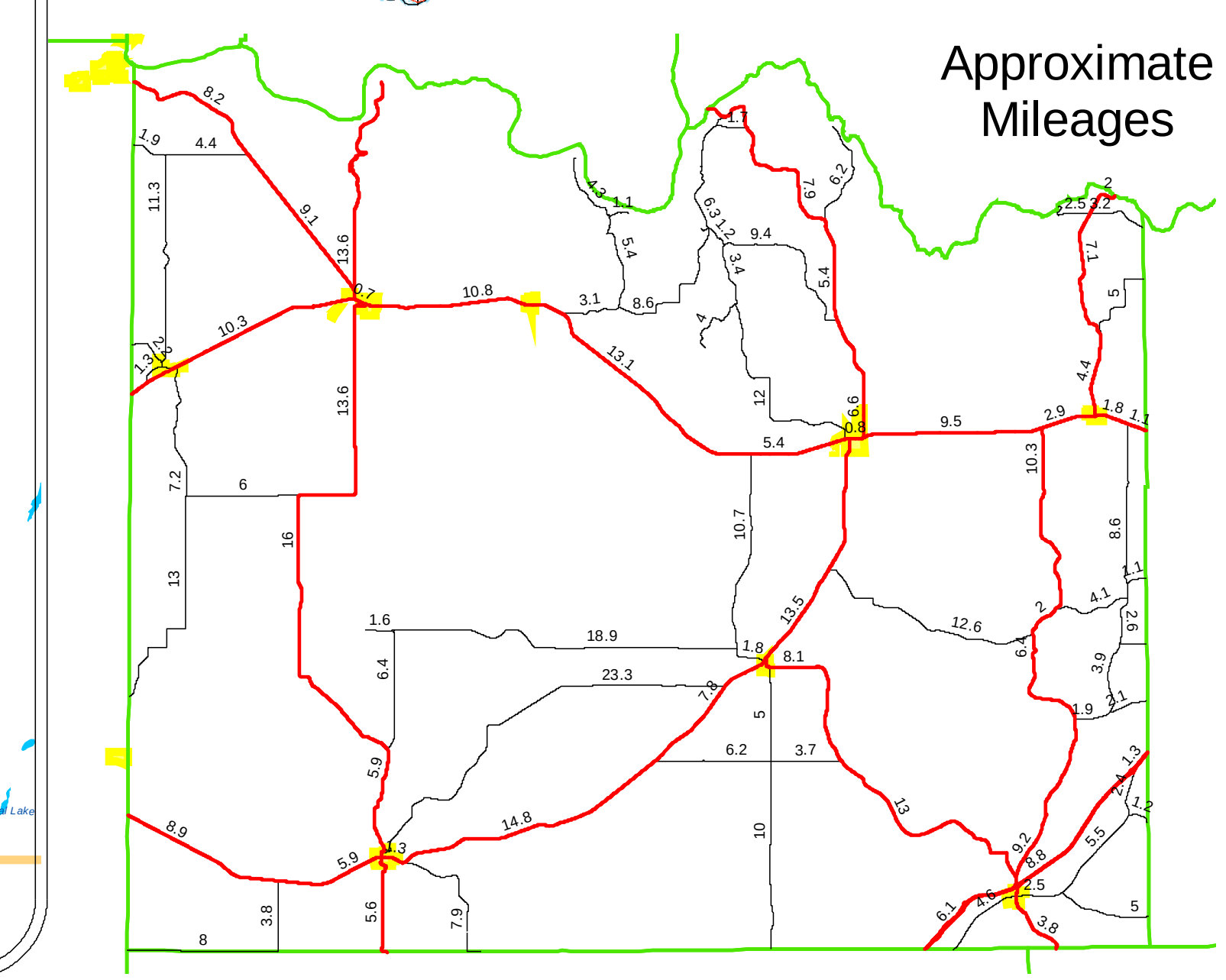

U.S. Fish and Wildlife Service

National Wetlands Inventory

Stolp Obstruction Removal

Dec 18, 2014

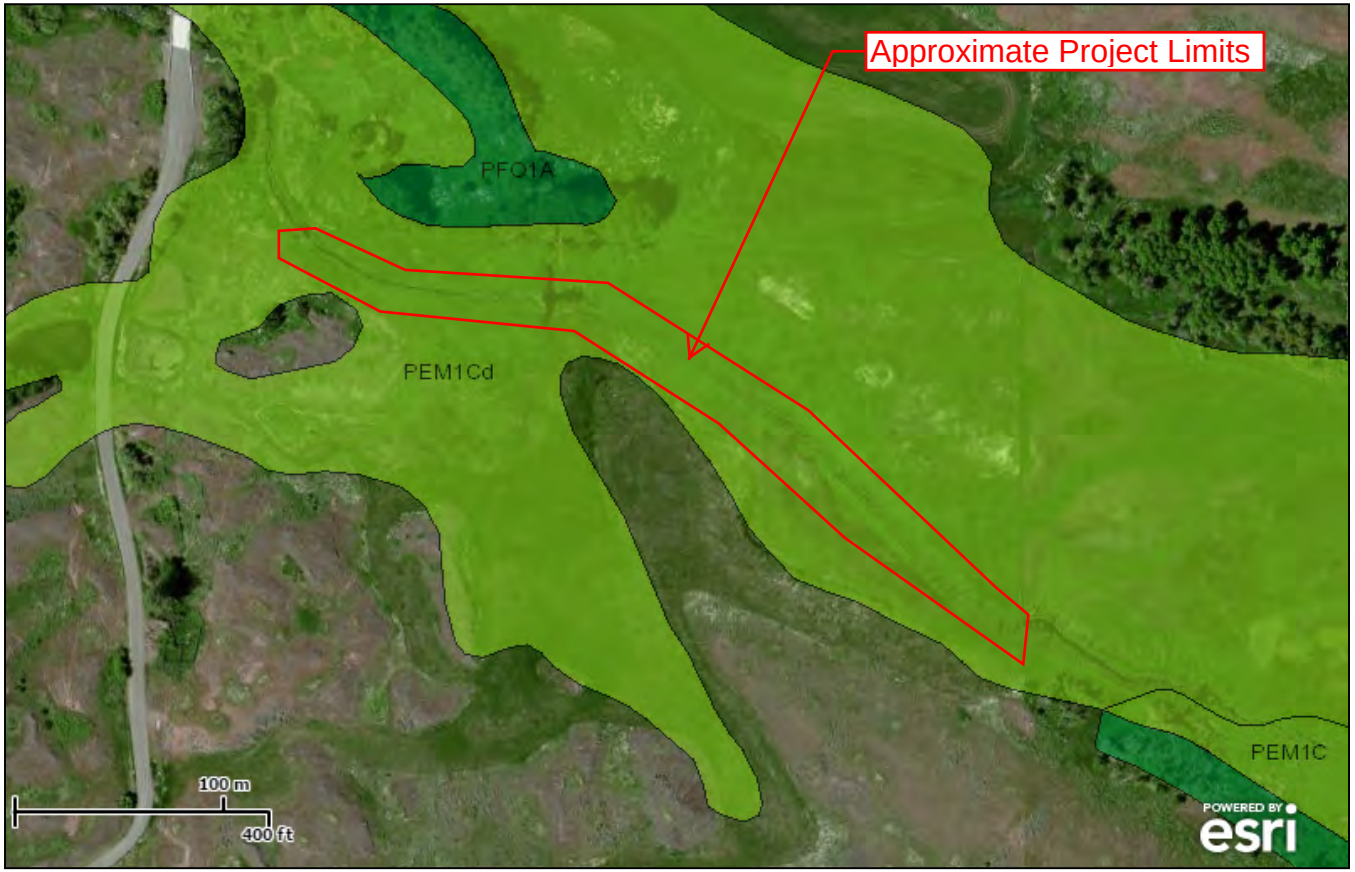

Wetlands

- Freshwater Emergent
- Freshwater Forested/Shrub
- Estuarine and Marine Deepwater
- Estuarine and Marine
- Freshwater Pond
- Lake
- Riverine
- Other

This map is for general reference only. The US Fish and Wildlife Service is not responsible for the accuracy or currentness of the base data shown on this map. All wetlands related data should be used in accordance with the layer metadata found on the Wetlands Mapper web site.

User Remarks:

U.S. Fish and Wildlife Service

Trust Resources List

Project Location Map:

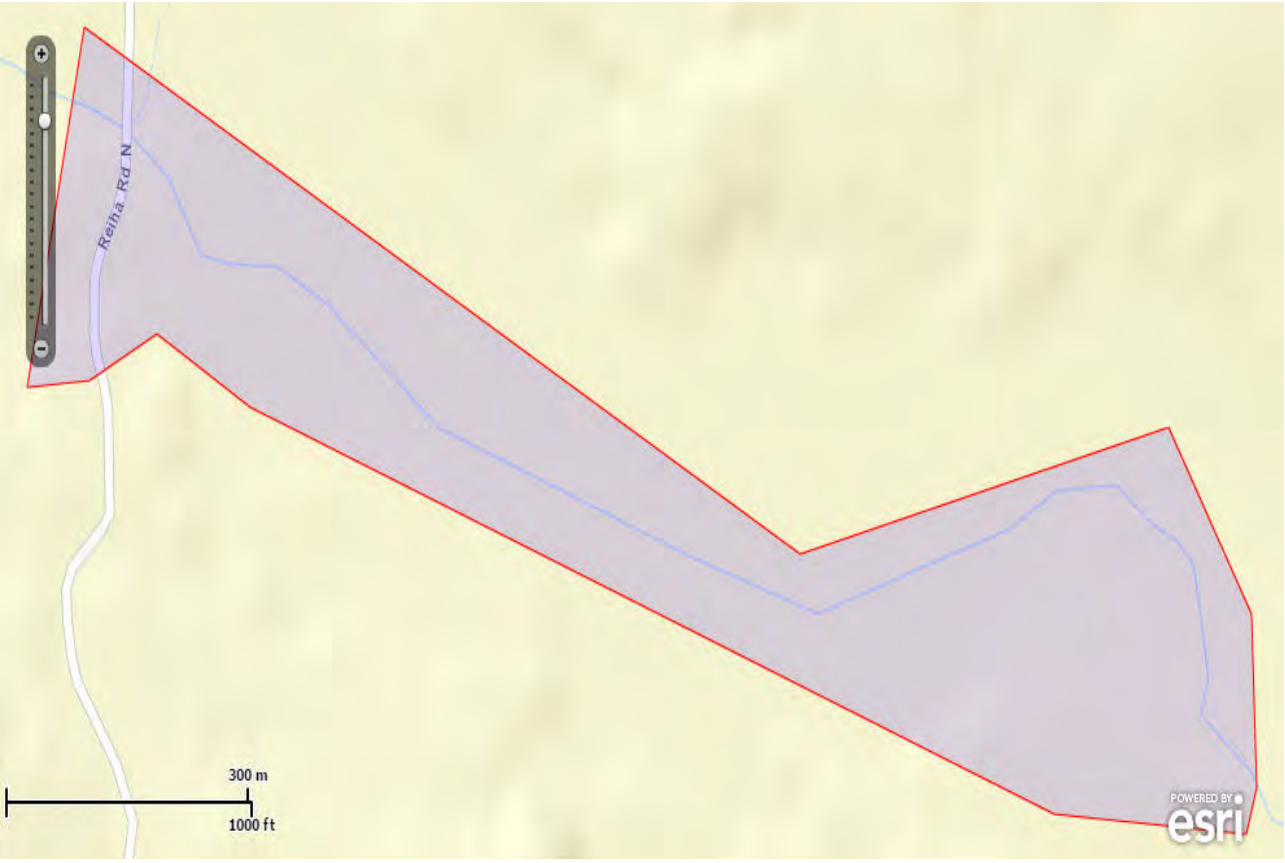

Project Counties:

Lincoln, WA

Geographic coordinates (Open Geospatial Consortium Well-Known Text, NAD83):

MULTIPOLYGON (((-117.9319436 47.4420572, -117.9309995 47.4451918, -117.9191549 47.4406059, -117.9130609 47.4417089, -117.9116876 47.4400834, -117.9116018 47.4385741, -117.9117734 47.4381677, -117.9149491 47.4383418, -117.9282529 47.441883, -117.9297979 47.4425216, -117.9309137 47.4421152, -117.9319436 47.4420572)))

Project Type:

Dredge / Excavation


EXISTING CATTLE CROSSING
TO BE IMPROVED
Sta 12+25 +/-

EXISTING CATTLE CROSSING
TO BE IMPROVED
Sta 6+50 +/-


APPROXIMATE LOCATION OF
BROADCASTED MATERIAL
STA 8+50 +/- LOOKING
SOUTHEAST


APPROXIMATE LOCATION OF
BROADCASTED MATERIAL
STA 12+00 LOOKING NORTHWEST