Zirkle Fruit Company

352 Harrison Rd.

Selah, WA 98942

Yakima County

Pond on Zirkle Property T14 R18 S25

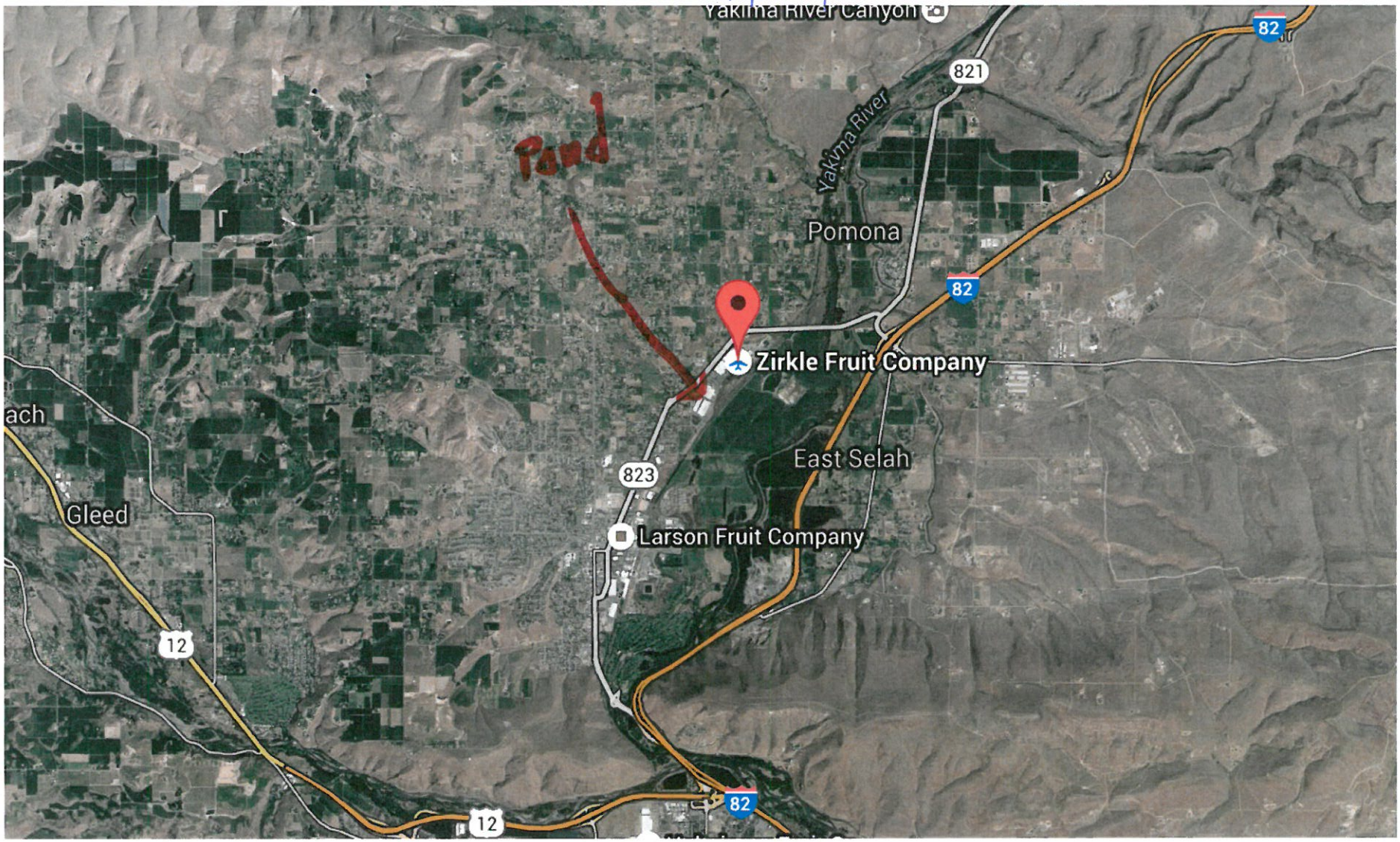

Zirkle Fruit Company 352 Herrison Rd.

Selah, WA 98942

Yakima County

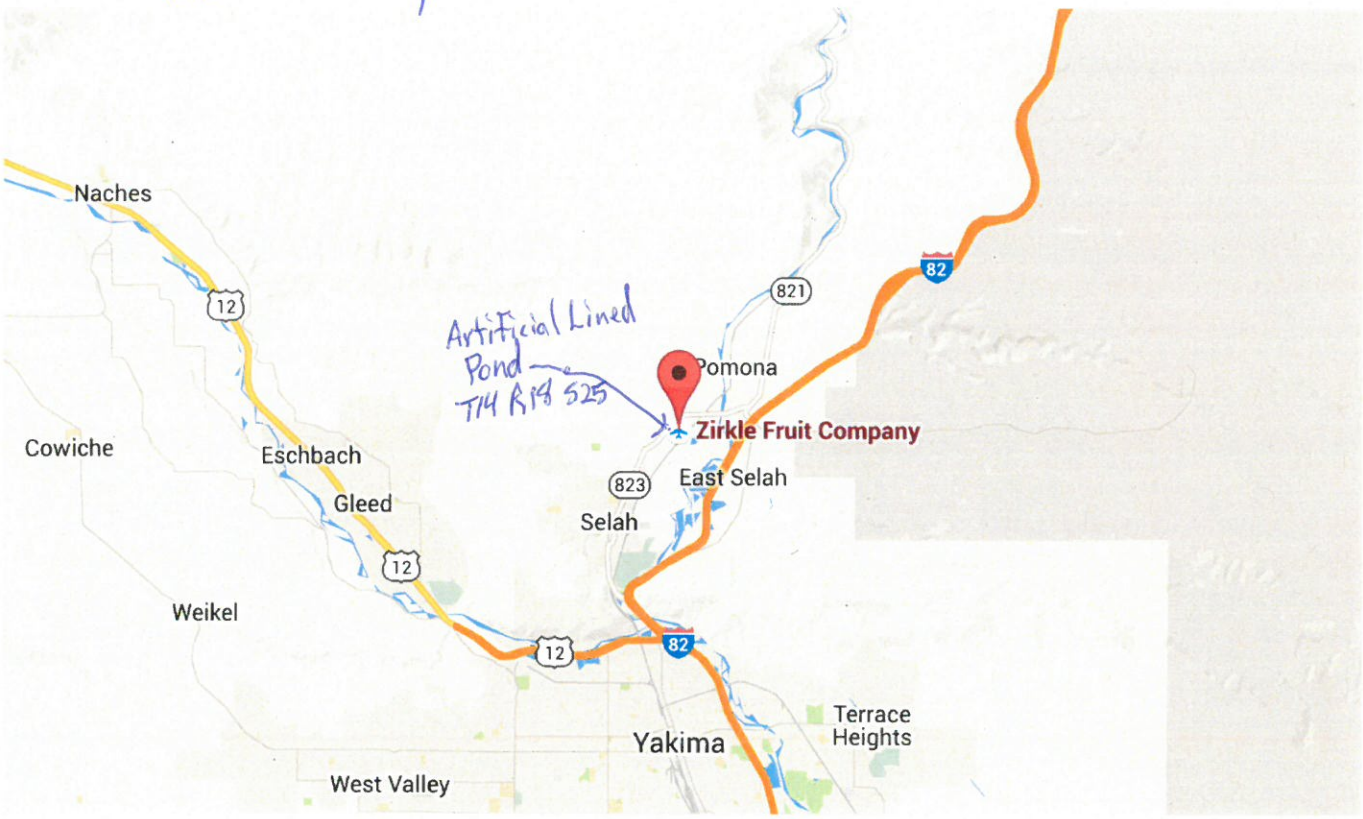

Directions from here

Directions to here

What's here?

Yakima County GIS - Washington
Land Information Portal

[Print Map]
[Close Map]

Yakimap.com

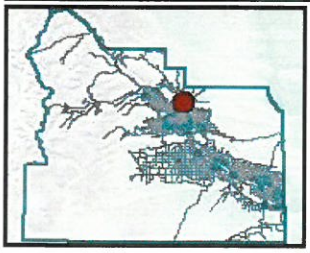

Map Center: **Range:18 Township:14 Section:25**

City Limits
Sections

2013 Ortho Photography

WWW.YAKIMAP.COM
Yakima County GIS
128 N 2nd Street
Yakima, WA 98901
(509)574-2992

One Inch = 200 Feet

Feet 100 200 300

MAP AND PARCEL DATA ARE BELIEVED TO BE ACCURATE, BUT ACCURACY IS NOT GUARANTEED; THIS IS NOT A LEGAL DOCUMENT AND SHOULD NOT BE SUBSTITUTED FOR A TITLE SEARCH, APPRAISAL, SURVEY, FLOODPLAIN OR ZONING VERIFICATION

Copyright (C) Yakima County GIS

Printed On: 7/16/2015 9:04:27 AM

Yakima County GIS - Washington
Land Information Portal

[Print Map]
[Close Map]

Yakimap.com



Map Center: **Range:18 Township:14 Section:25**

2013 Ortho Photography

City Limits
Sections

* submerged plants.

Lined reservoir for fire protection.
no inlet/outlet, fed by pumped well

WWW.YAKIMAP.COM
Yakima County GIS
128 N 2nd Street
Yakima, WA 98901
(509)574-2992

One Inch = 50 Feet
Feet 20 40 60 80

MAP AND PARCEL DATA ARE BELIEVED TO BE ACCURATE, BUT ACCURACY IS NOT GUARANTEED; THIS IS NOT A LEGAL DOCUMENT AND SHOULD NOT BE SUBSTITUTED FOR A TITLE SEARCH, APPRAISAL, SURVEY, FLOODPLAIN OR ZONING VERIFICATION

Copyright (C) Yakima County GIS

Printed On: 7/9/2015 12:24:28 PM