LOCATION MAP

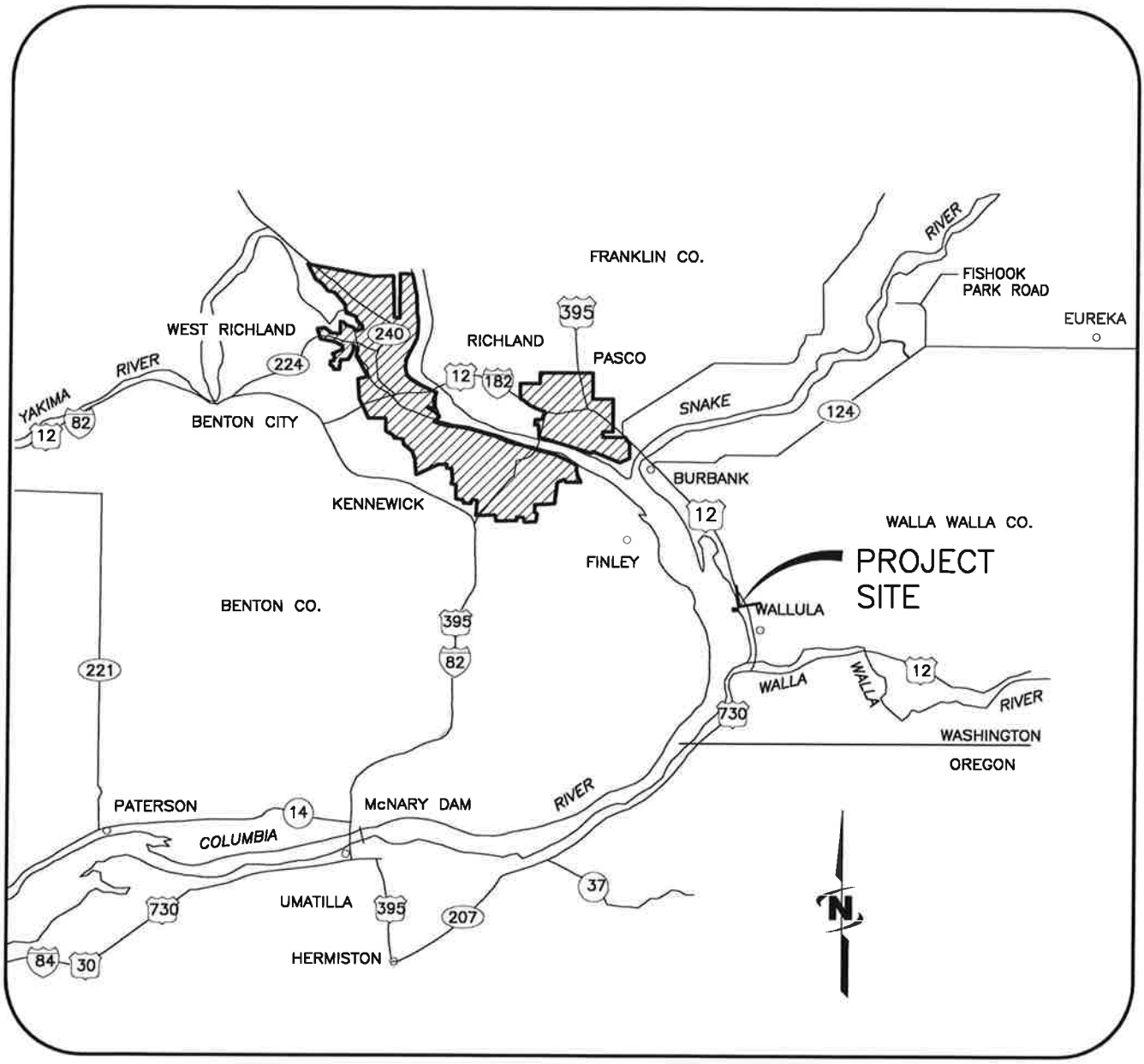

30-13-015 Corp 2015 AIR.dwg

REFERENCE NO.:

APPLICANT: LEGROW WATER COMPANY

ADJACENT PROPERTY OWNERS:

1. USA GOVERNMENT
   PARCEL: 310703230002
2. BOISE WHITE PAPER LLC
   PARCEL: 310703310009

LOCATION: SE1/4 SW1/4, SECTION 3
T. 7 N., R. 31 E., WM

LAT/LONG: 46.11171, −118.92522

DATE: 8/20/2015
PAGE 1 OF 5

PROPOSED PROJECT:
ADD AIR-BURST PIPING

IN: COLUMBIA RIVER
NEAR: WALLULA
COUNTY: WALLA WALLA
STATE: WA

VICINITY MAP

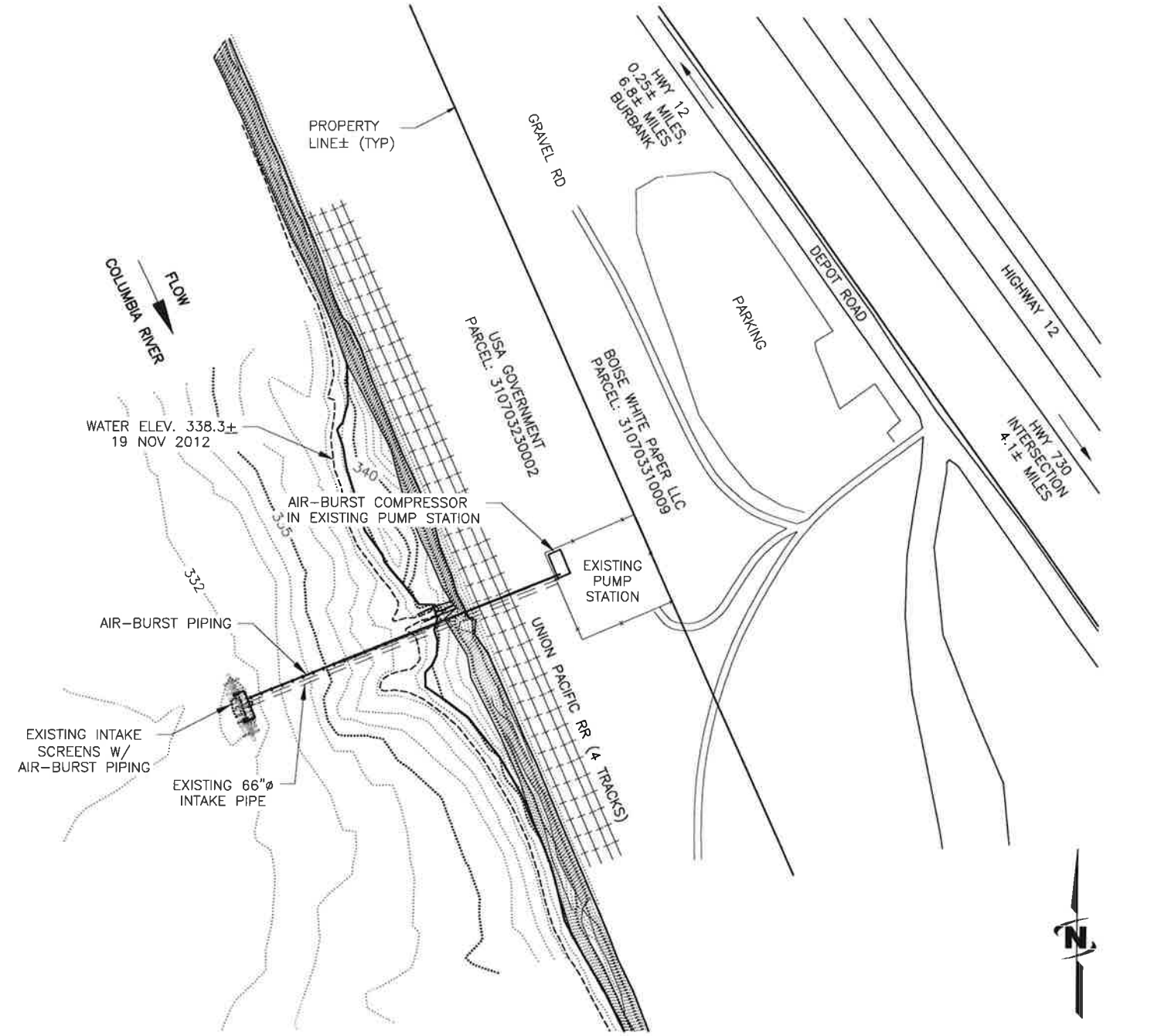

30-13-015 Corp 2015 AIR.dwg

REFERENCE NO.:

PROPOSED PROJECT:
ADD AIR-BURST PIPING

APPLICANT: LEGROW WATER COMPANY
P.O. Box 1306
PASCO, WA 99301

0 100 200
SCALE IN FEET

DATE: 8/20/2015
PAGE 2 OF 5

LOCATION: SE1/4 SW1/4, SECTION 3
T. 7 N., R. 31 E., WM

IN: COLUMBIA RIVER
NEAR: WALLULA
COUNTY: WALLA WALLA
STATE: WA

EXISTING SITE – PLAN VIEW

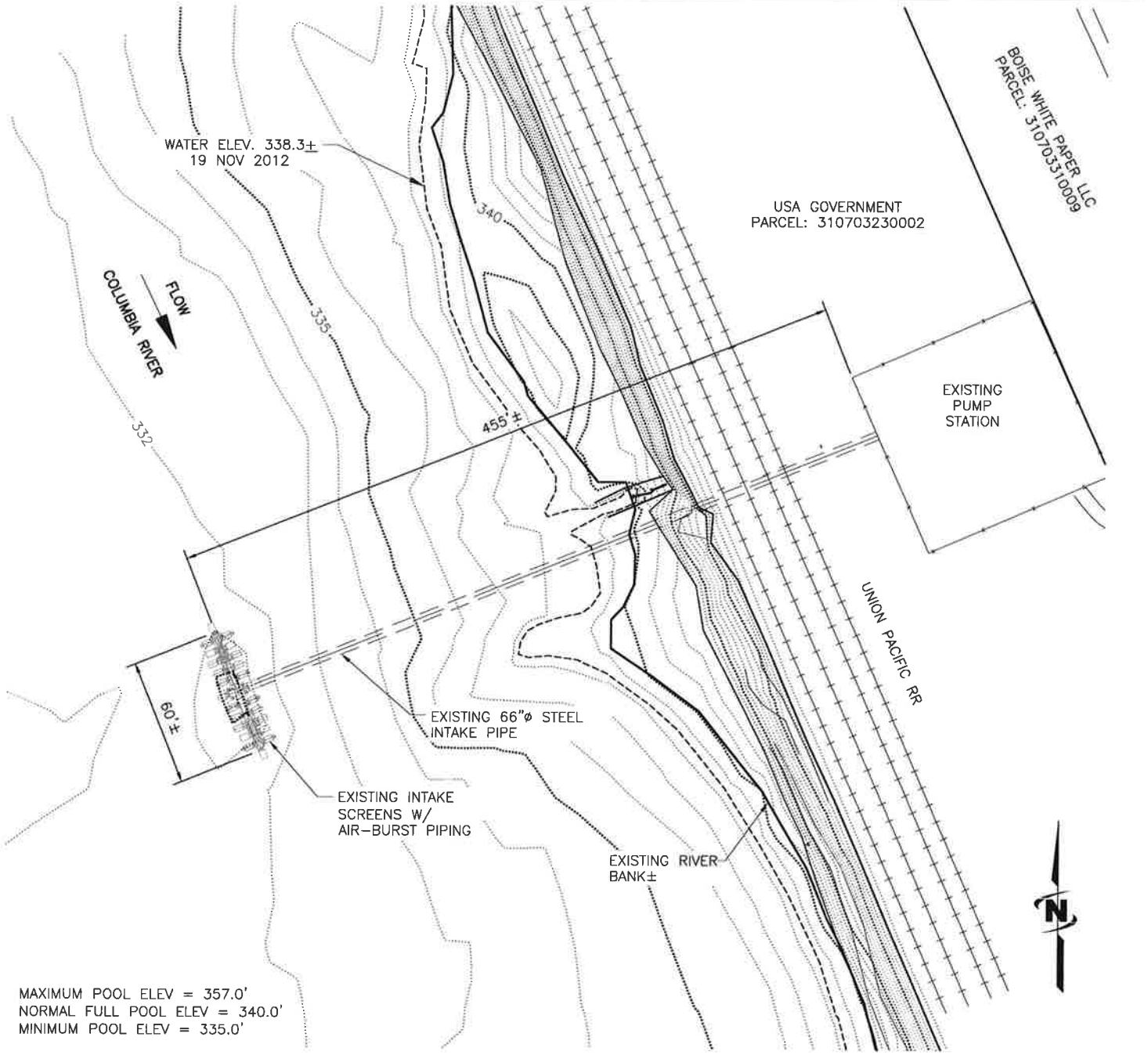

30-13-015 Corp 2015 AIR.dwg

REFERENCE NO.:

PROPOSED PROJECT:
ADD AIR-BURST PIPING

APPLICANT: LEGROW WATER COMPANY
P.O. Box 1306
PASCO, WA 99301

0 50 100
SCALE IN FEET

DATE: 8/20/2015
PAGE 3 OF 5

LOCATION: SE1/4 SW1/4, SECTION 3
T. 7 N., R. 31 E., WM

IN: COLUMBIA RIVER
NEAR: WALLULA
COUNTY: WALLA WALLA
STATE: WA

AIR BURST PIPING – PLAN VIEW

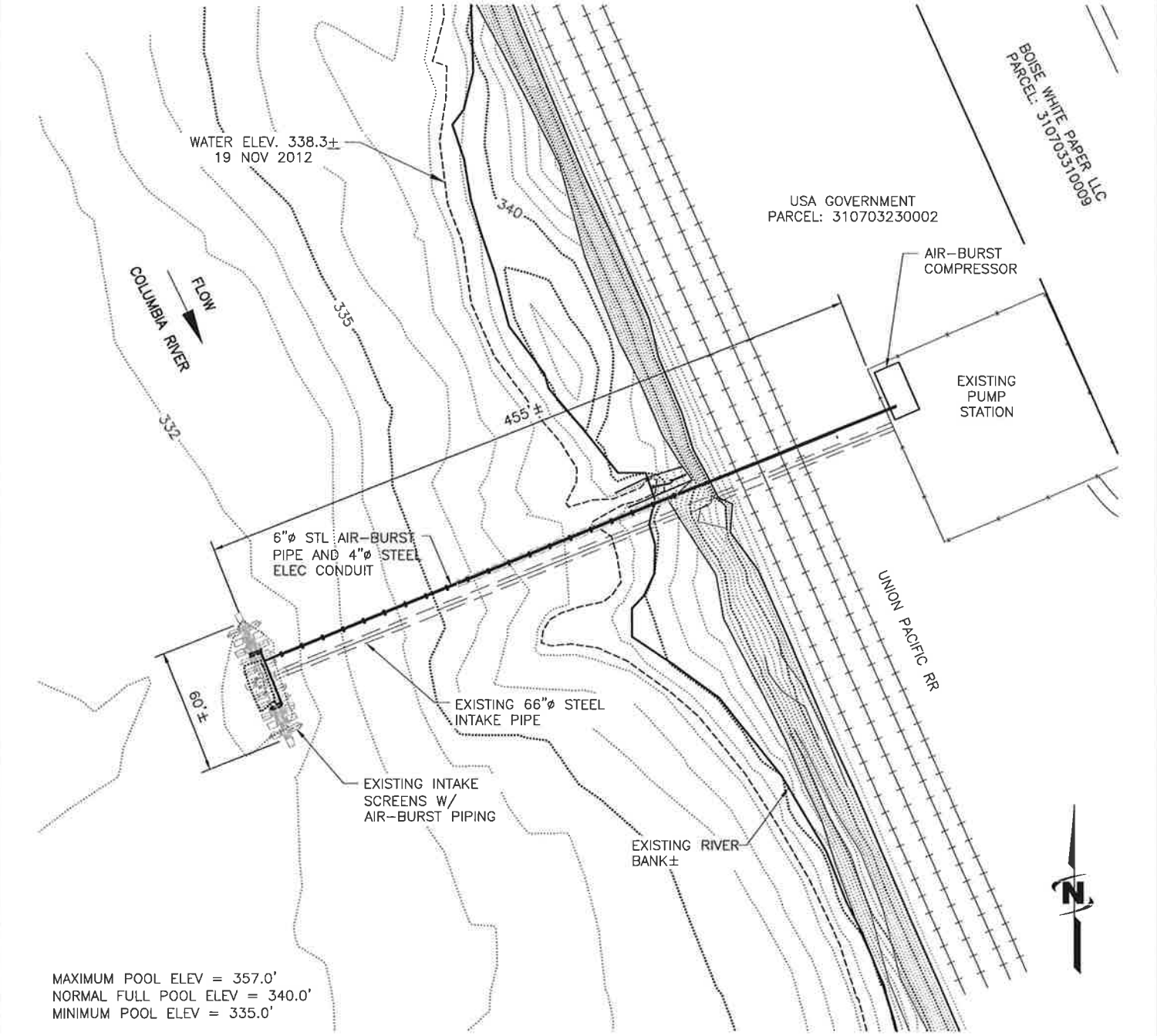

30–13–015 Corp 2015 AIR.dwg

REFERENCE NO.:

PROPOSED PROJECT:
ADD AIR–BURST PIPING

APPLICANT: LEGROW WATER COMPANY
P.O. Box 1306
PASCO, WA 99301

0 50 100
SCALE IN FEET

DATE: 8/20/2015
PAGE 4 OF 5

LOCATION: SE1/4 SW1/4, SECTION 3
T. 7 N., R. 31 E., WM

IN: COLUMBIA RIVER
NEAR: WALLULA
COUNTY: WALLA WALLA
STATE: WA

AIR–BURST PIPING – PROFILE VIEW

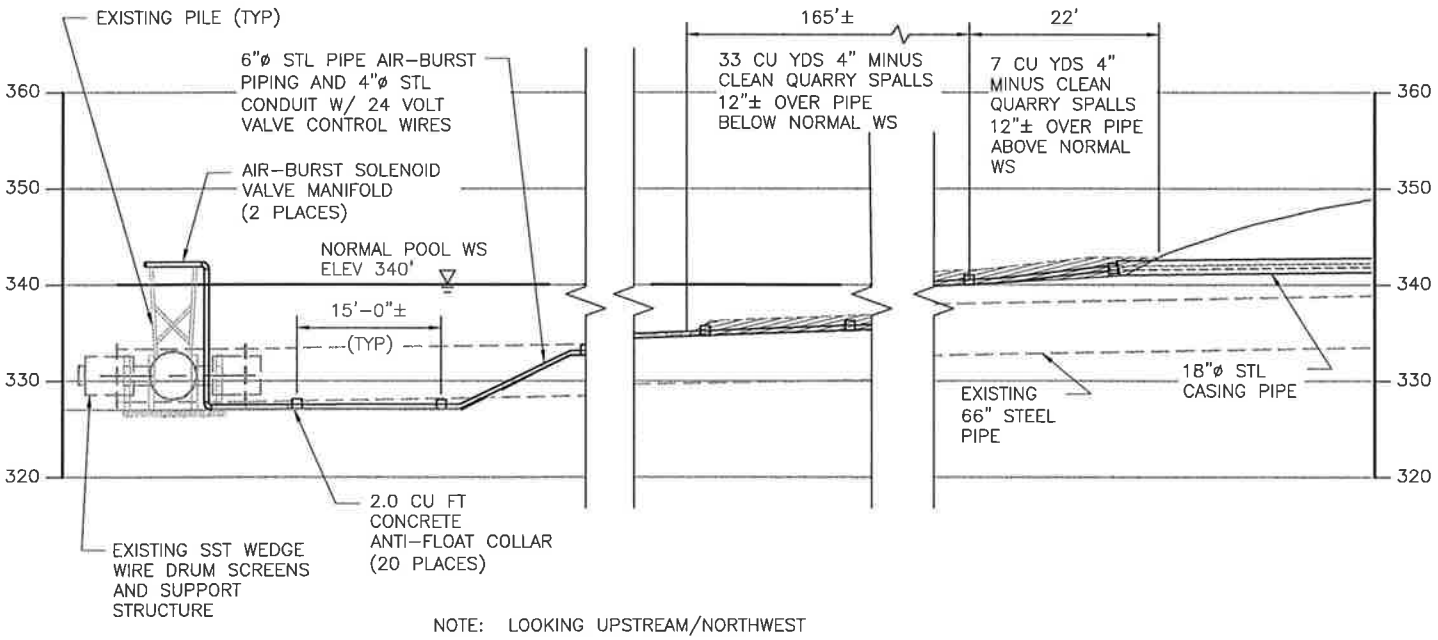

NOTE: LOOKING UPSTREAM/NORTHWEST

30–13–015 Corp 2015 AIR.dwg

REFERENCE NO.:

PROPOSED PROJECT:
ADD AIR–BURST PIPING

APPLICANT: LEGROW WATER COMPANY
P.O. Box 1306
PASCO, WA 99301

0 10 20
SCALE IN FEET

DATE: 8/20/2015
PAGE 5 OF 5

LOCATION: SE1/4 SW1/4, SECTION 3
T. 7 N., R. 31 E., WM

IN: COLUMBIA RIVER
NEAR: WALLULA
COUNTY: WALLA WALLA
STATE: WA