SITE NUMBER: CW-L12-01
LOCAL NAME: Unnamed
WRIA:

NORTH COAST OFF CHANNEL SITE INVENTORY DATA

RIVER SYSTEM: Clearwater **DATE:** 7/26/88 **OBSERVER:** Nettnin

CHANNEL TYPE: Terrace Trib

TRIBUTARY TO: Clearwater River (21.0024)

SITE LOCATION: River mile - 34.1 L.B.

LEGAL DESCRIPTION:

	UPPER END	LOWER END
WATER TEMP.:	63 F	69 F (River = 58 F)
AIR TEMP.:	82 F	82 F
FLOW (CFS):	Seep	< 10 gal/min

SUBSTRATE TYPE: Mud.

SITE SIZE: **Length-** 70 m
Width- 6 -10 ft muddy channel
Depth- < 0.5 inches.

WATER SOURCE: Small seep-like springs.

DIRECTIONS TO SITE: Head north on Hwy 101. Turn right 0.9 mi. beyond mile post 146 onto the Clearwater Rd. Proceed north 4.5 miles until coming to mile post 25.5 (the first in a series of descending half mile markers). Stay on the mainline. Turn right between MP 11.5 and 12.0 (C-2000) just before coming to the Clearwater Correction Center. Proceed 11.0 to 11.5 miles until coming to the Susie Creek bridge. Then see site direction and overview maps. *Note - eight to nine miles up the C-2000 (junction with the C-2040), there is a gate and a key will need to be procured through the Department of Natural Resources office in Forks.

FISH ACCESS AND CURRENT USE: Some woody debris at the entrance. Water is currently too low to permit fish useage. May be used for winter refuge but may have a tendency to dry up during winter dry spells.

FLOODING POTENTIAL: Moderate.

LANDOWNER: Unknown at this time. Probably DNR.

COMMENTS & RECOMMENDATIONS: Deepening of channel CW-L12-01 and/or the construction of a beaded channel could greatly increase the quantity and quality of coho rearing habitat. The wide, shallow, muddy channel should lend itself to the blasting of large pools. The site should be checked during winter flows.

Clearwater Sites: CW-R12, CW-L12

Channels CW-L12-01, CW-L12-02

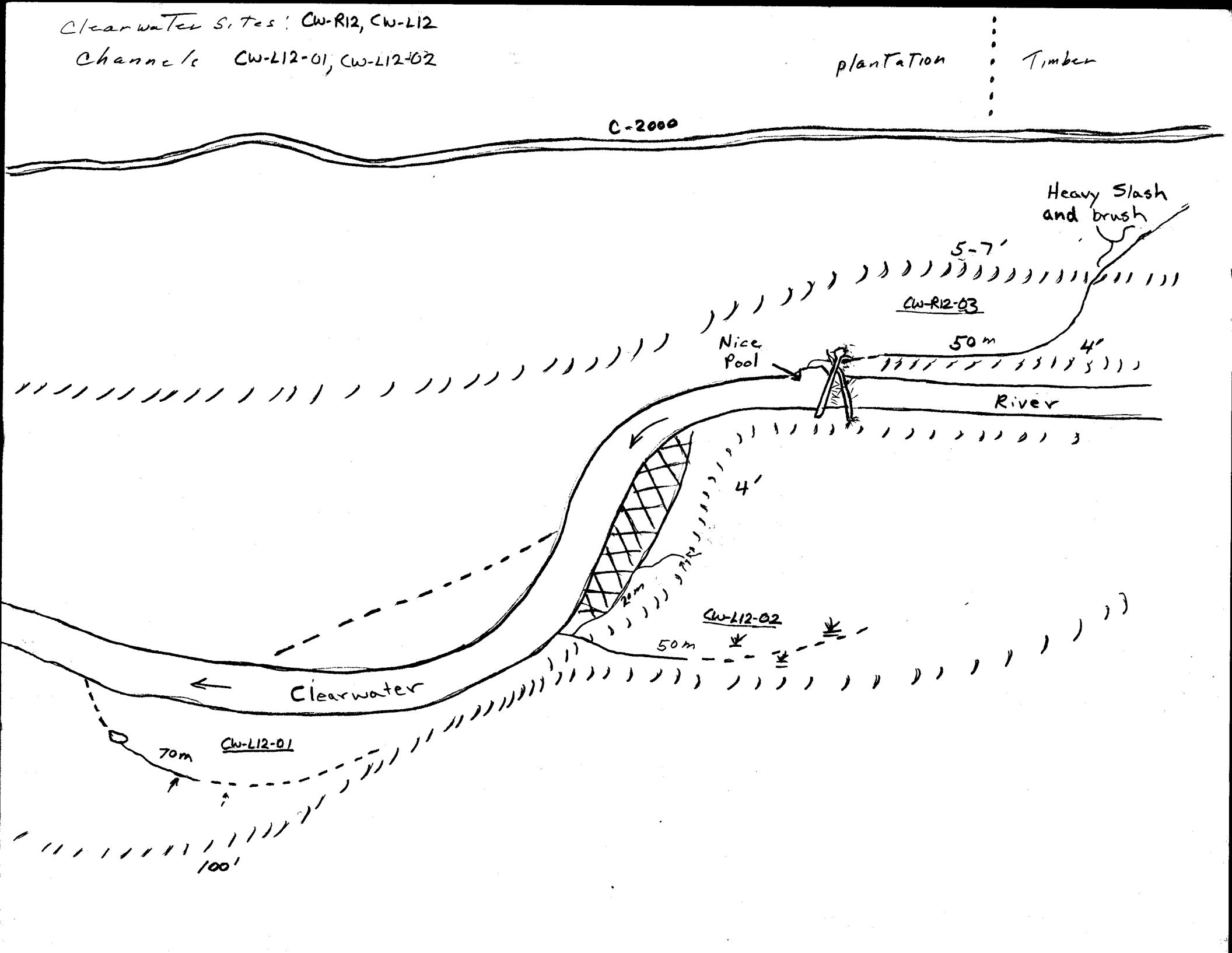

Clearwater sites CW-R12, CW-L12
Overview map

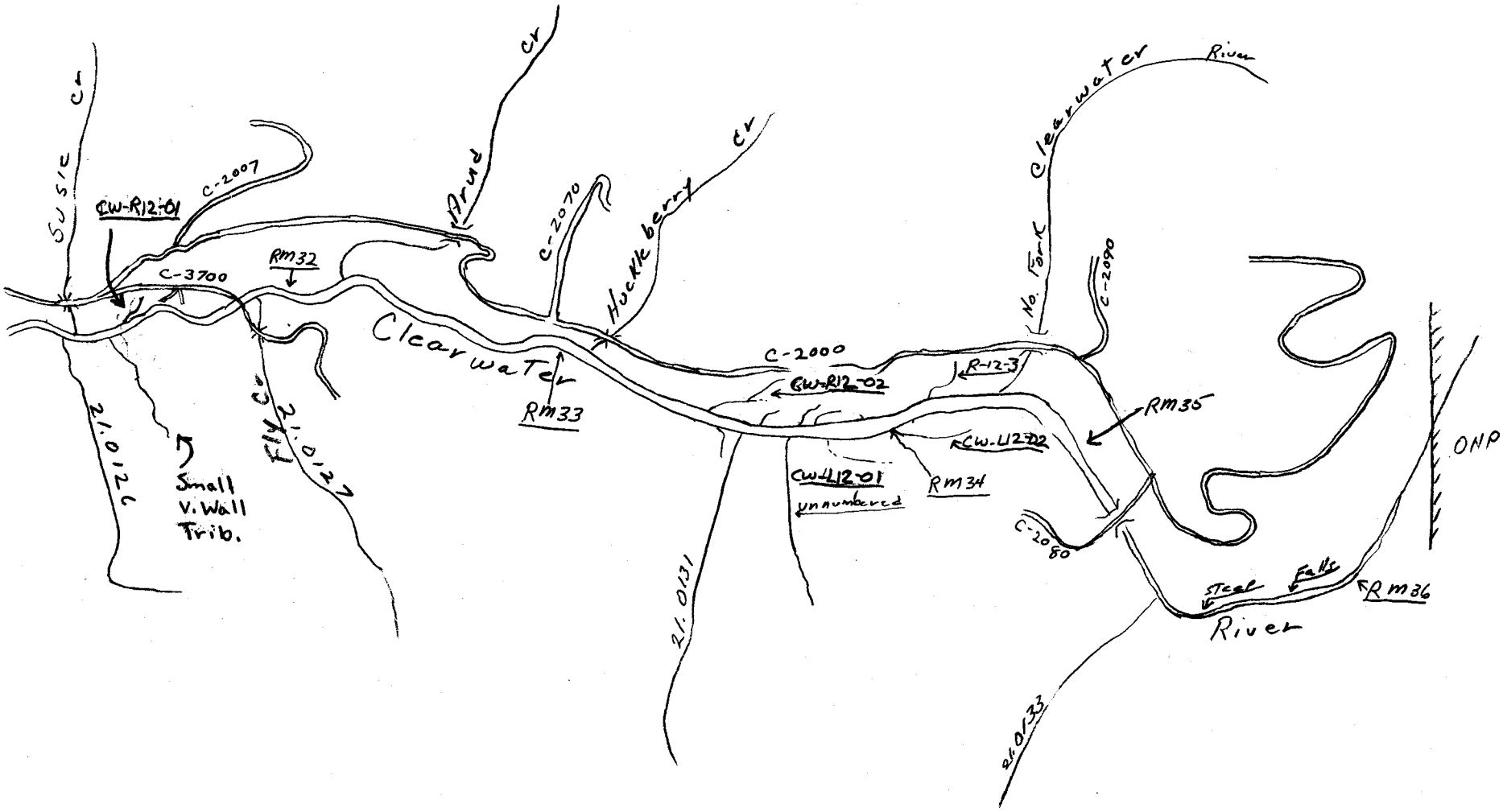
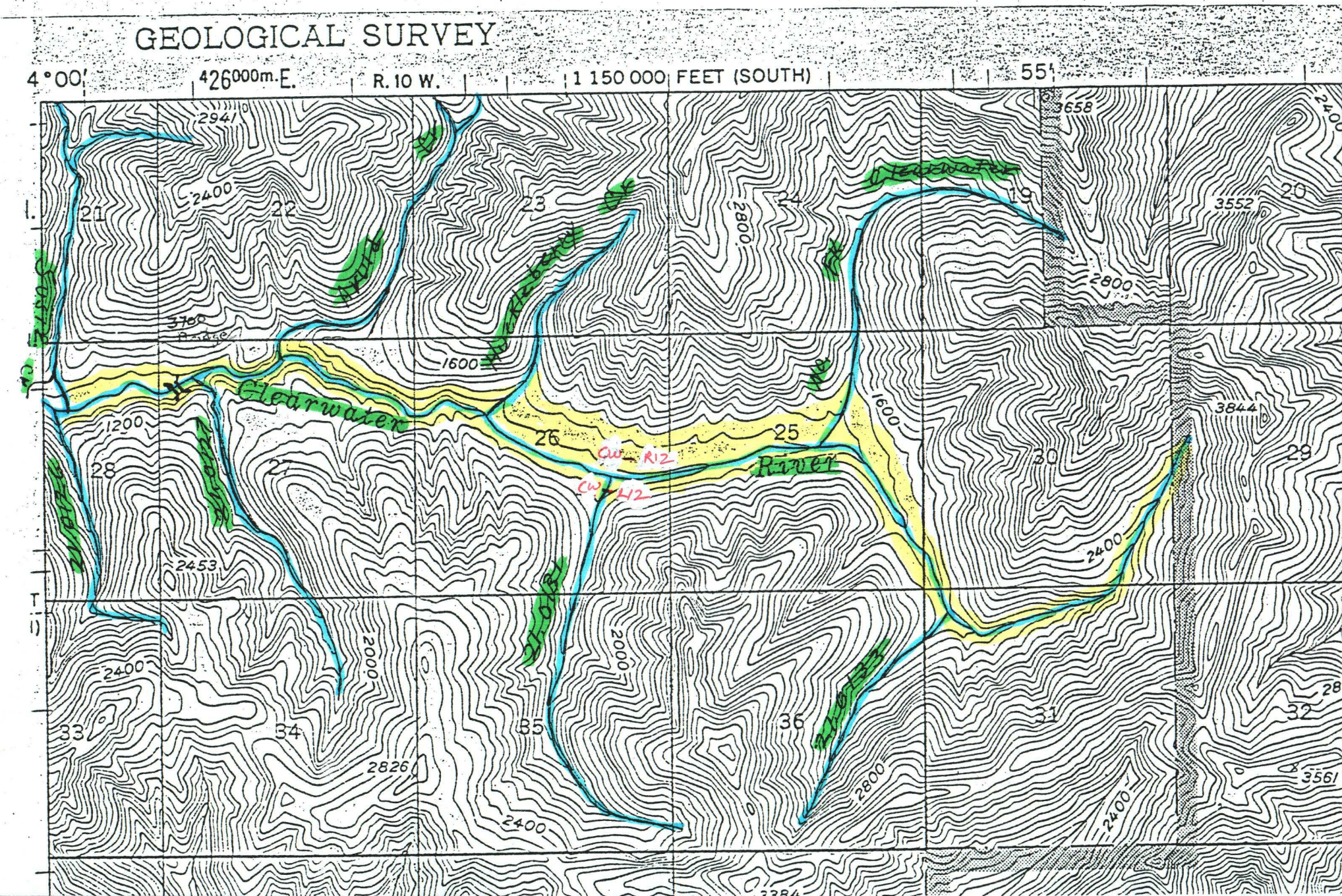
Clearwater Sites: CW-R12, CW-L12