SITE NUMBER: ED-129L-05
LOCAL NAME: Debris Cr.
WRIA: 20.0129I

NORTH COAST OFF CHANNEL SITE INVENTORY DATA

RIVER SYSTEM: E. F. Dickey **DATE:** 11/27/91 **OBSERVER:** Nettnin

CHANNEL TYPE: Terrace Tributary

TRIBUTARY TO: West Branch of E. F. Dickey River (20.0129)

SITE LOCATION: L.B. @ R.M. 1.0 (WDF)

LEGAL DESCRIPTION: NE1/4 S25 T30N R14W

	UPPER END	LOWER END	20.0129
WATER TEMP:	45 F	48 F	45 F
FLOW (CFS):	0.1 - 0.2	0.1 - 0.3	

SUBSTRATE TYPE: Mud.

SITE SIZE:
Length- 300 - 350 m
Width- Water surface = 20 - 40 cm
Channel = 1 - 2 m
Depth- Avg. = 5 - 10 cm Max. = 20 cm

WATER SOURCE: Springs from valley wall.

DIRECTIONS TO SITE: Go north from Forks on Hwy 101 about 8.4 mi. then turn left at the Lake Pleasant Grocery Store (0.4 mi. north of MP 200) onto Lake Pleasant Rd. Stay on the main road going past the community park and across the Lake Cr. bridge. Turn right and continue up the county road (along the n.w. shore of the lake) to the end of the pave-ment. This road then becomes the 9000 line. Continue on the 9000 another 6.0 mi. (going past junctions with the 9300 & 6000 lines) until coming to a new (c. 1990) concrete bridge. Continue on the 9000 (going past the 9400) about 0.5 mi. until the mainline makes a hard left at the junction with the 9500 (Beaver's Corner). Continue on the 9000 (traveling south-west) for another 2.9 mi. to the wooden bridge across the E.F. Dickey. Cross the bridge and continue another 0.4 mi. to mile post 12. The 9000 crosses ED-129L-05 about 0.8 mi beyond (west of) MP 12.

FISH ACCESS AND CURRENT USE: Fish have unrestricted access to the lower 90 m reach of this channel. Above this point the channel becomes choked with old logging debris and the flow goes subsurface in many places.

FLOODING POTENTIAL: Low.

LANDOWNER: Unknown at this time (probably DNR).

COMMENTS & RECOMMENDATIONS: ED-129L-05 begins as small springs on the valley wall above the 9000 mainline. It meanders through a 20 - 30 yr old conifer forest. During logging operations logs were yarded over and through this small trib. It is covered with debris in many places. A hand crew can probably open all or part of ED-129L-05 and restore it as winter rearing habitat. ED-129L-05 converges with ED-129L-06 a short distance (about 5 m) above the mouth of a common egress channel.

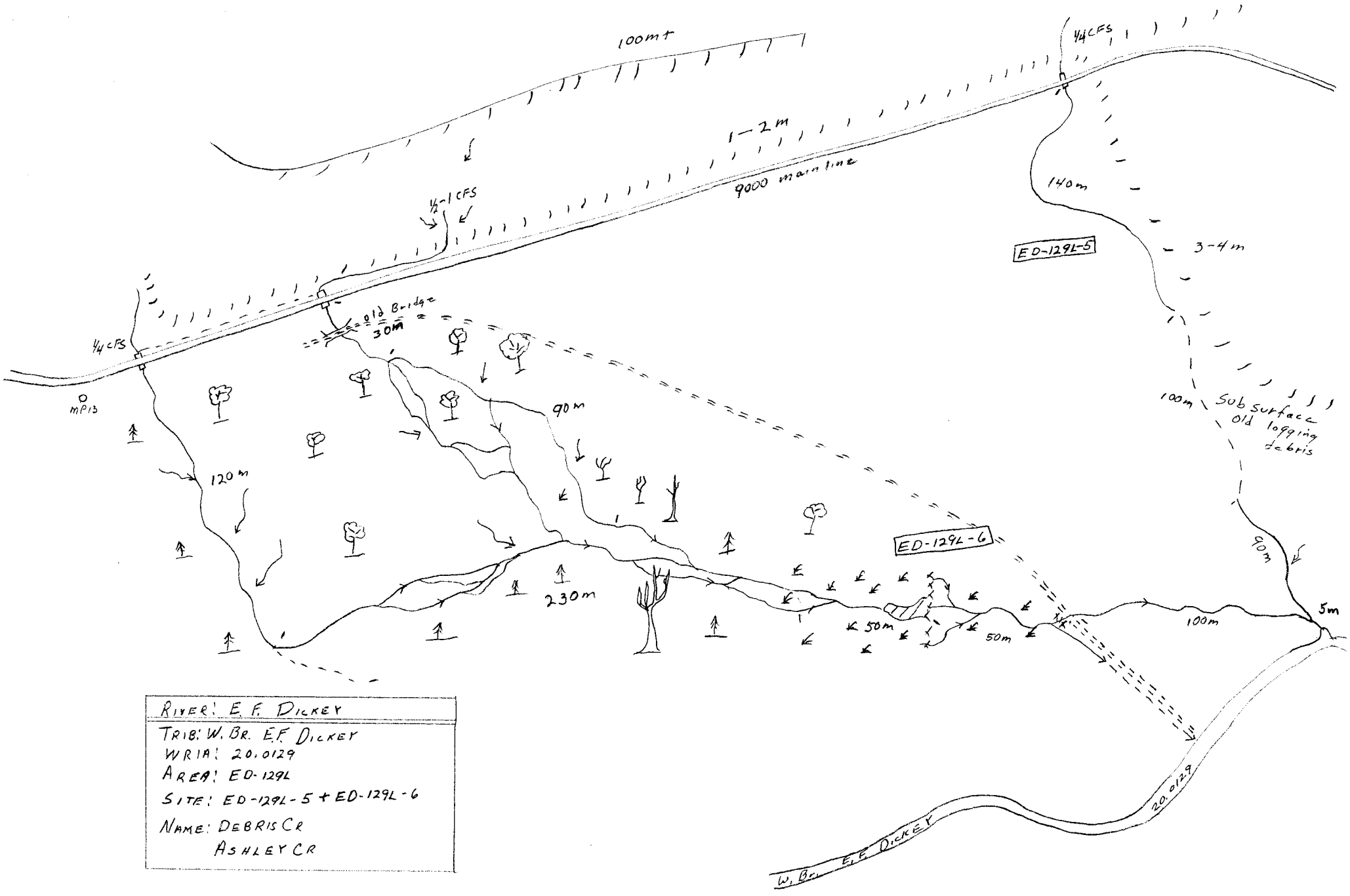

RIVER: E. F. DICKEY
TRIB: W. BR. E.F. DICKEY
WRIA: 20.0129
AREA: ED-1291
SITE: ED-1291-5 + ED-1291-6
NAME: DEBRIS CR
ASHLEY CR

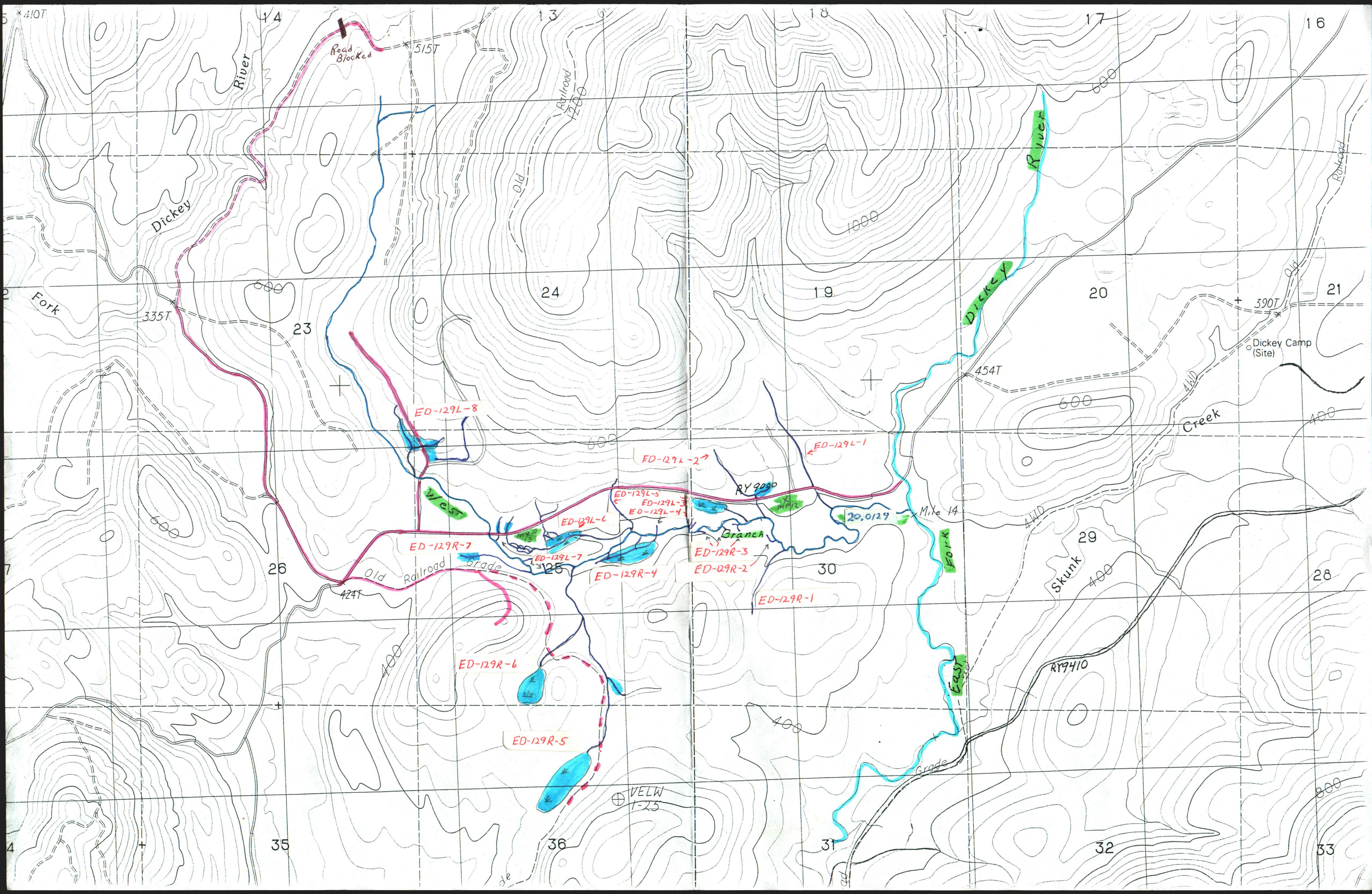

Road Blocked
515T
Dickey River
Fork
335T
Old Railroad
1200
1000
600
400
800
Dickey River
Dickey Camp (Site)
390T
454T
4WD
Creek
Skunk
RY9410
East Fork
Mile 14
20.0129
RY9000
Branch
West
Old Railroad Grade
424T
ED-129L-8
ED-129L-2
ED-129L-1
ED-129L-5
ED-129L-3
ED-129L-4
ED-129L-6
ED-129L-7
ED-129R-7
ED-129R-4
ED-129R-3
ED-129R-2
ED-129R-1
ED-129R-6
ED-129R-5
VELW 1-25
14
13
18
17
16
23
24
19
20
21
26
25
30
29
28
35
36
31
32
33

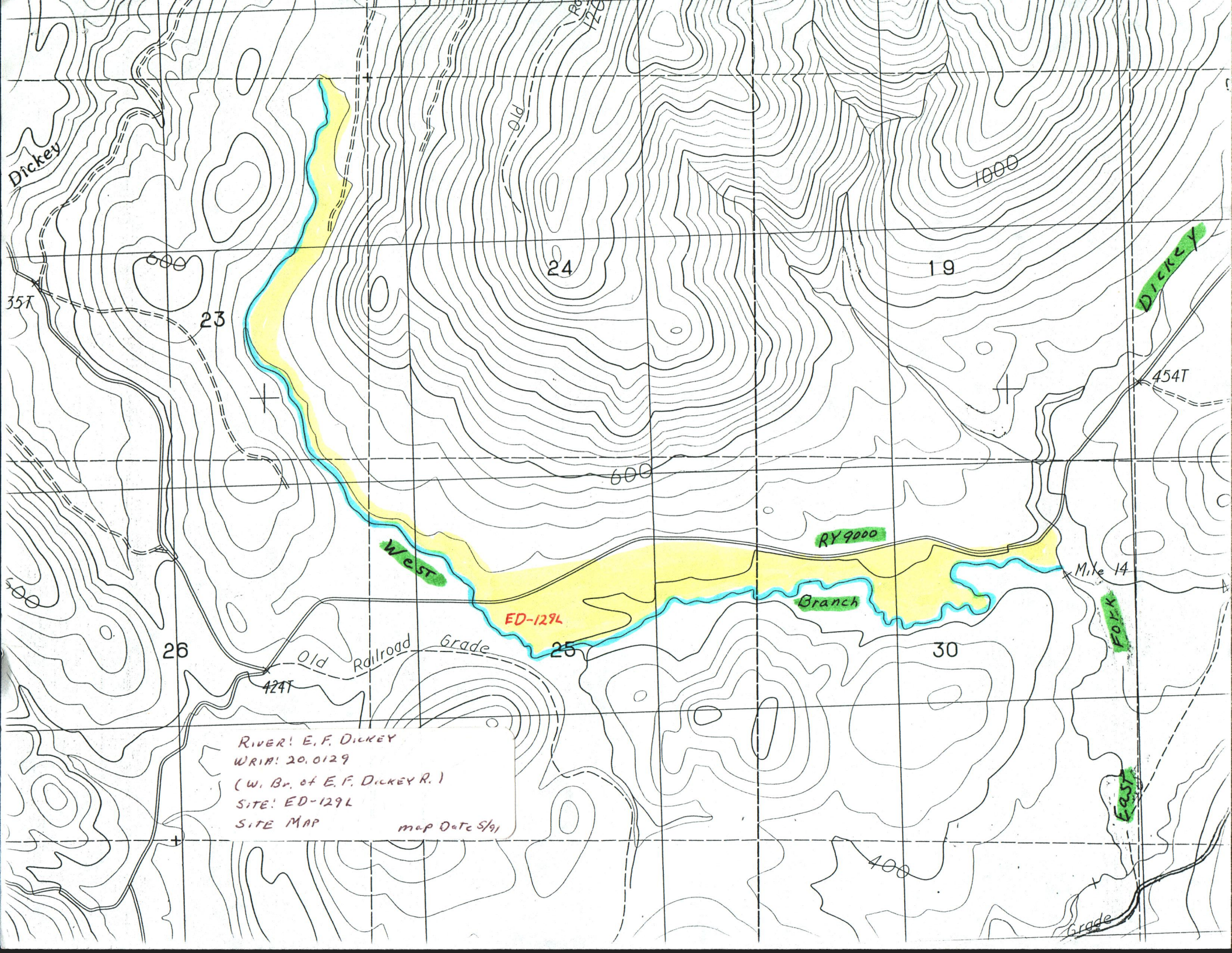
Dickey
Old
1000
600
24
19
23
35T
Dickey
454T
600
RY 9000
West
Mile 14
Branch
ED-129L
Fork
26
Old Railroad Grade
25
30
424T
East
400
Grade
RIVER: E.F. DICKEY
WRIA: 20.0129
(W. Br. of E.F. DICKEY R.)
SITE: ED-129L
SITE MAP
map Date 5/91