SITE NUMBER: ED-129R-03
LOCAL NAME: Group C
WRIA: 20.0129F

NORTH COAST OFF CHANNEL SITE INVENTORY DATA

RIVER SYSTEM: E. F. Dickey **DATE:** 11/26/91 **OBSERVER:** Nettnin

CHANNEL TYPE: A group of four small terrace tributaries

TRIBUTARY TO: West Branch of East Fork Dickey River (20.0129)

SITE LOCATION: R.B. @ River Mile- 0.6 - 0.7

LEGAL DESCRIPTION: NW1/4 S30 T30N R13W

	UPPER END	LOWER END	20.0129
WATER TEMP:	46 F	46 F	47 F
FLOW (CFS):	0.1 - 0.5	0.1 - 0.5 (each channel)	

SUBSTRATE TYPE: Silt and woody debris

SITE SIZE: **Length-** Range from 60 m to 130 m (about 270 m total length)
Width- Water surface: range = 0.5 - 3 m
Channel: range = 1 - 3 m
Depth- range = 5 - 15 cm

WATER SOURCE: Springs.

DIRECTIONS TO SITE: Go north from Forks on Hwy 101 about 8.4 mi. then turn left at the Lake Pleasant Grocery Store (0.4 mi. north of MP 200) onto Lk Pleasant Rd. Stay on the main road going past the community park and across the Lake Cr. bridge. Turn right and continue up the county road (along the n.w. shore of the lake) to the end of the pavement. This road then becomes the 9000 line. Continue on the 9000 another 6.0 mi. (going past junctions with the 9300 & 6000 lines) until coming to a new (c. 1990) concrete bridge. Continue on the 9000 about 0.5 mi. until the mainline makes a hard left at the junction with the 9500 (at Beaver's Corner). Continue on the 9000 (traveling s.w.) for another 2.9 mi. to a bridge crossing the E.F. Dickey. Continue another 0.4 mi. to mile post 12. The 9000 road crosses ED-129L-02 about 0.3 mi. beyond (west of) m.p. 12. Walk downstream along ED-129L-02 to its mouth. Cross to the RB of 20.0129 and walk upstream 50 to 100 m to the lower end of ED-129R-03.

FISH ACCESS AND CURRENT USE: No fish observed. Fry appear to have access and may use these small marshes as refuge areas during high water. These channels may also act as death traps, stranding fish during dry spells.

FLOODING POTENTIAL: Moderate potential for back-water flooding.

LANDOWNER: Unknown at this time (possibly DNR).

COMMENTS & RECOMMENDATIONS: The four small wetlands areas that comprise ED-129R-03 appear to have a high potential of drying up during normal winter dry periods. Creation of more stable rearing habitat might be achieved by using powder to deepen the channels and controls to maintain water during low flow periods.

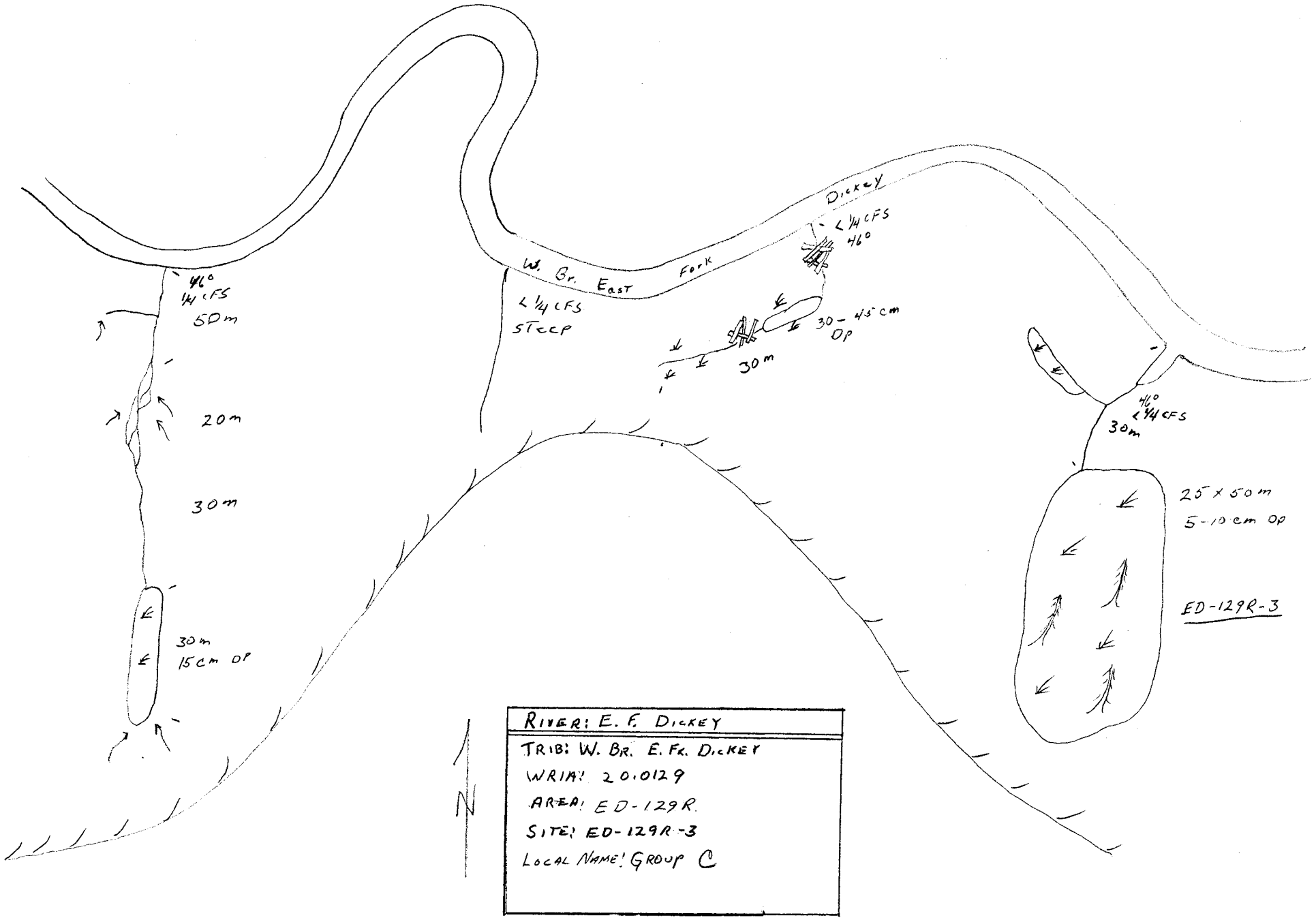
Dickey
W. Br. East Fork
< 1/4 CFS
46°
< 1/4 CFS
Steep
30 - 45 cm
Op
30 m
46°
1/4 CFS
50 m
20 m
30 m
30 m
15 cm Op
46°
< 1/4 CFS
30 m
25 x 50 m
5-10 cm Op
ED-129R-3
N
RIVER: E. F. DICKEY
TRIB: W. BR. E. FK. DICKEY
WRIA: 20.0129
AREA: ED-129R
SITE: ED-129R-3
LOCAL NAME: GROUP C

(11/91)

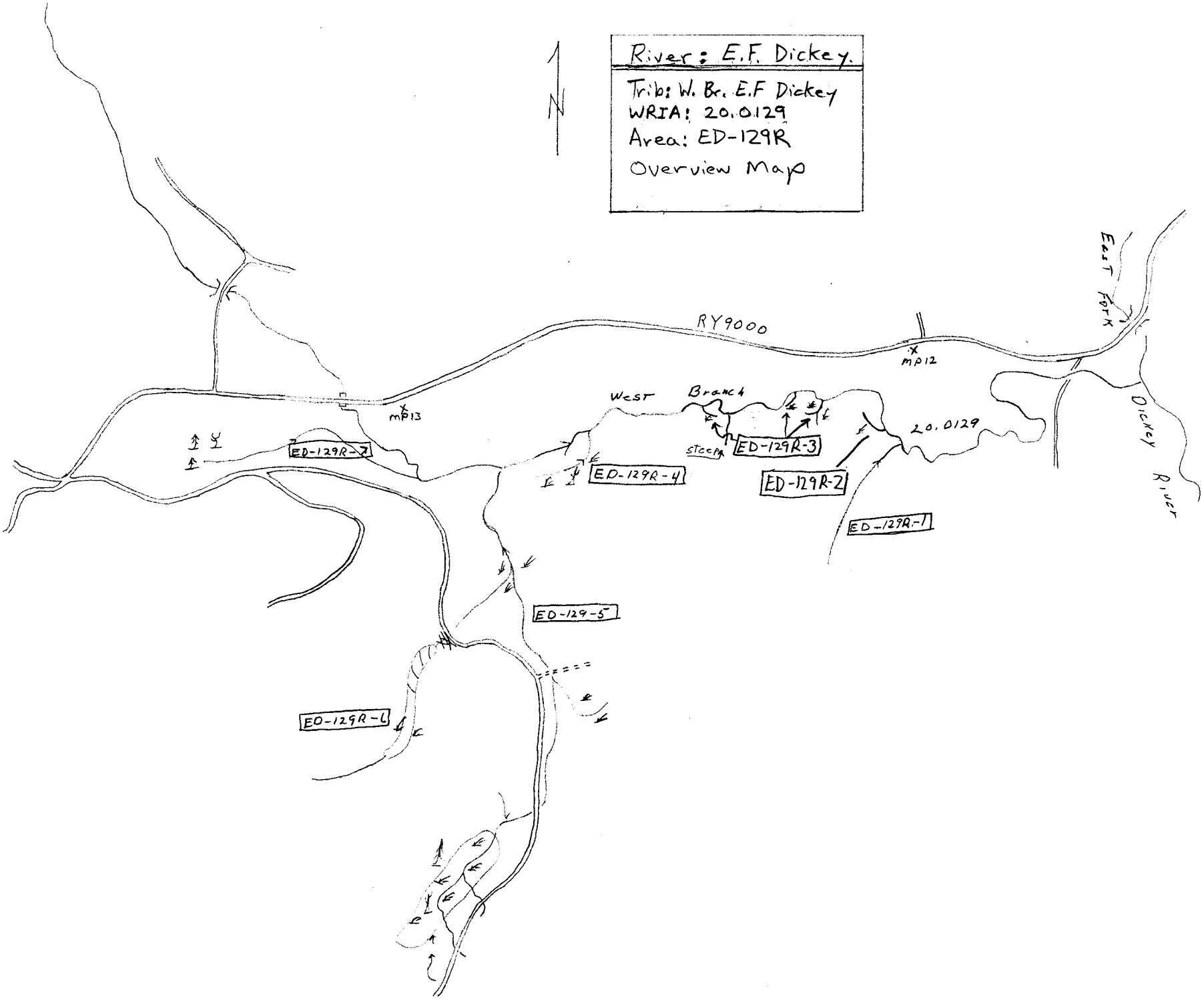
River: E.F. Dickey.
Trib: W. Br. E.F Dickey
WRIA: 20.0129
Area: ED-129R
Overview Map
N
RY9000
mp13
mp12
West Branch
steep
ED-129R-7
ED-129R-4
ED-129R-3
ED-129R-2
ED-129R-1
20.0129
East Fork
Dickey River
ED-129-5
ED-129R-6

(2/92)

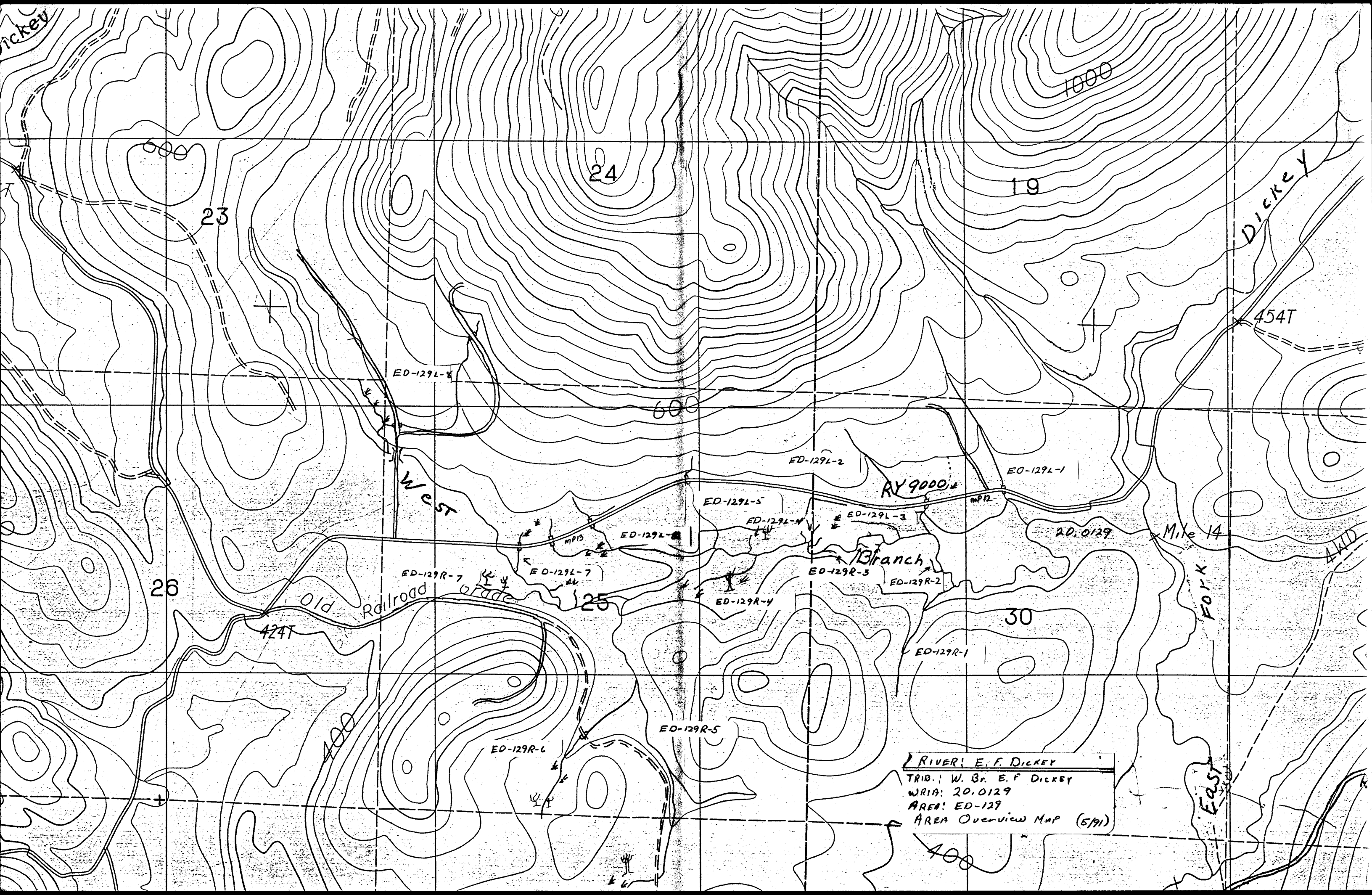
Dickey
1000
600
24
19
23
Dickey
454T
ED-129L-8
600
West
ED-129L-2
ED-129L-1
RY 9000
mp12
ED-129L-5
ED-129L-4
ED-129L-3
mp13
ED-129L-6
20.0129
Mile 14
Branch
ED-129R-3
ED-129R-2
ED-129L-7
ED-129R-7
26
Old Railroad Grade
25
ED-129R-4
30
FORK
424T
ED-129R-1
ED-129R-5
400
ED-129R-6
East
400
RIVER: E. F. DICKEY
TRIB.: W. Br. E. F DICKEY
WRIA: 20.0129
AREA: ED-129
AREA Overview Map (5/91)

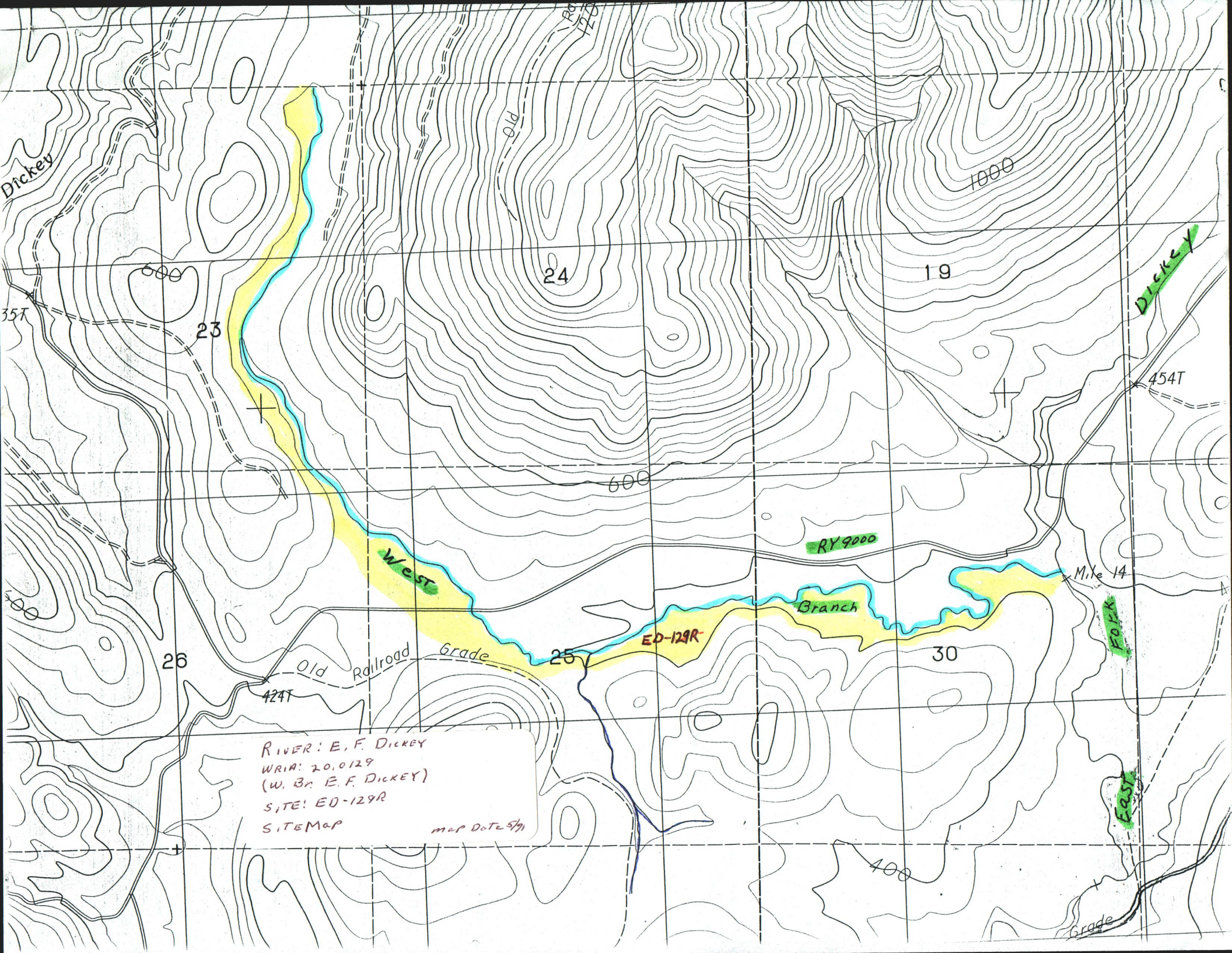

Dickey
35T
600
23
24
19
1000
Dickey
454T
600
RY 9000
West
Branch
Mile 14
Fork
ED-129R
26
25
30
Old Railroad Grade
424T
East
400
Grade
RIVER: E. F. DICKEY
WRIA: 20.0129
(W. Br. E. F. DICKEY)
SITE: ED-129R
SITEMAP
map Date 5/91