SITE NUMBER: H-L11-03
LOCAL NAME: Unnamed
WRIA:

NORTH COAST OFF CHANNEL SITE INVENTORY DATA

RIVER SYSTEM: Hoh **DATE:** 2/17/88 **OBSERVER:** Nettnin

CHANNEL TYPE: Lower end of a small valley wall trib.

TRIBUTARY TO: (H-L11-02)

SITE LOCATION: RB @ River mile - 0.3

LEGAL DESCRIPTION:

	UPPER END	LOWER END
DISSOLVED OXYGEN:	(No D.O. data taken on this date)	
WATER TEMP.:	N/A	43 F
AIR TEMP.:	39 F	39 F
FLOW (CFS):	0.25 - 0.5	0.25 - 0.5

SUBSTRATE TYPE: Silt and sand

SITE SIZE: **Length**- 875 m (mouth to base of valley wall)
Width- 3 - 4 ft 10 - 40 ft in ponded area
Depth- 3 - 6 inches (Pond = 2 - 3 ft.)

WATER SOURCE: Mostly run off some spring water.

DIRECTIONS TO SITE: Head north on Hwy 101. Turn right at mile post 176 onto the Hoh Mainline. Turn left just prior to mile post 7.0 onto the H-1000. Follow the H-1000 about 2.4 miles to a major fork. Stay to the left at this fork as if going to the Fletcher Ranch. Follow the H-1060 (paralleling Owl Creek) about 1.5 miles until the road T's. Turn right at the T, crossing the Owl Creek bridge. Proceed to the Fletcher residence at the end of the road. H-L11-03 lies south and east of the large aluminum barn.

FISH ACCESS AND CURRENT USE: Good access and probable use by juvenile coho. No fish observed, however.

FLOODING POTENTIAL: Low.

LANDOWNER: Fletcher

COMMENTS & RECOMMENDATIONS: H-L11-03 and the pond near its mouth appear to dry up in the summer. The pond, however, appears deep enough to maintain water throughout dry periods in the winter. More water could be directed toward this pond from other small tribs in the vicinity. These other tribs currently run onto the valley floor and go subsurface (see pond data supplement).

SITE NUMBER: H-L11-03
RIVER SYSTEM: Hoh

POND DATA SUPPLEMENT

DATE: 2/17/88

	INLET	OUTLET
DISSOLVED OXYGEN:	(D.O. data not taken on this date.)	
TEMPERATURE:	N/A	43 F

POND SIZE:
LENGTH - 365 m
WIDTH - 10 - 40 ft
DEPTH - 2 - 4 ft
(If dry est. depth from high water mark on bank)

WATER SOURCE: Small valley wall trib and run off.

FISH ACCESS & CURRENT USE: No fish were seen. There is a small drop at the mouth of channel H-L11-03 as it converges with channel H-L11-02 but this appears to be passable.

TYPE & AMOUNT OF IN POND COVER: Primary cover is from marsh grass along the perimeter of the pond. The water depth may provide some cover at the center of the pond.

COMMENTS & RECOMMENDATIONS: Both the pond and the trib which feeds it probably dry up in the summer. The pond appears deep enough, however, to maintain water throughout the winter dry periods. The pond is located in the middle of a pasture with livestock having direct access. There are virtually no shade trees near the pond.

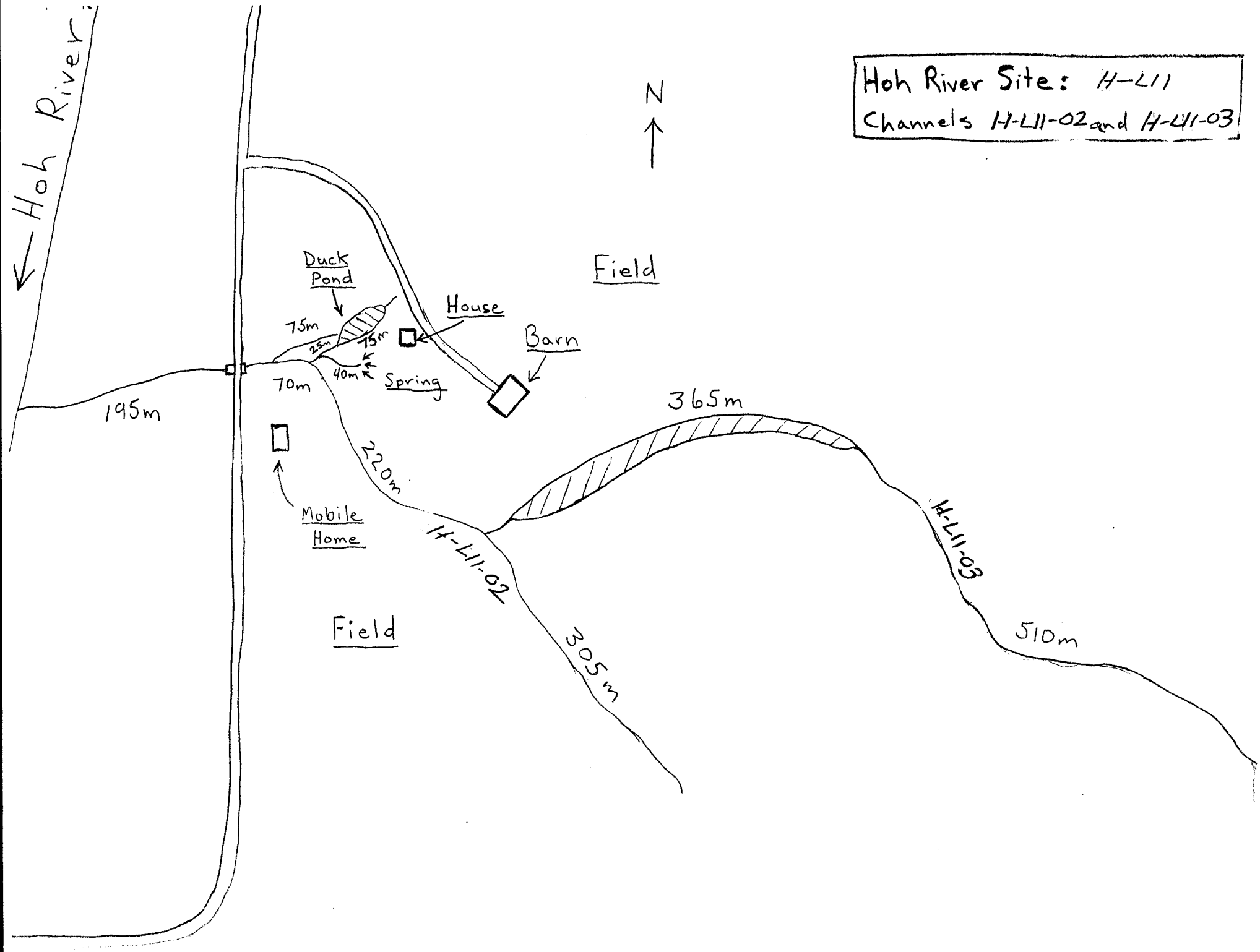
Hoh River Site: H-L11
Channels H-L11-02 and H-L11-03
N
Hoh River
Duck Pond
House
Barn
Field
75m
25m
75m
40m
Spring
70m
195m
365m
220m
Mobile Home
H-L11-02
H-L11-03
Field
305m
510m

Site: H-L11 (Hoh R.)

Overview Map

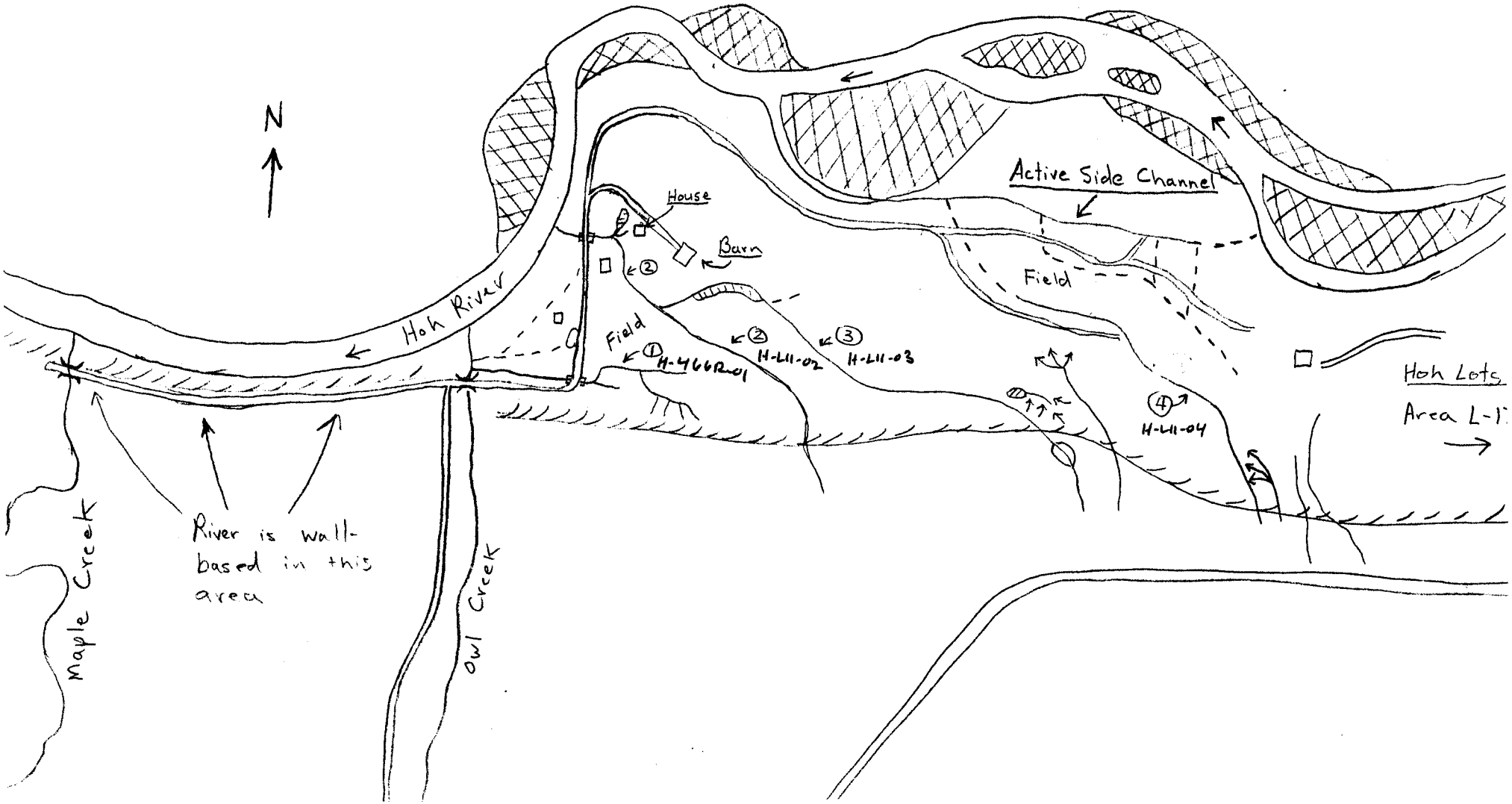

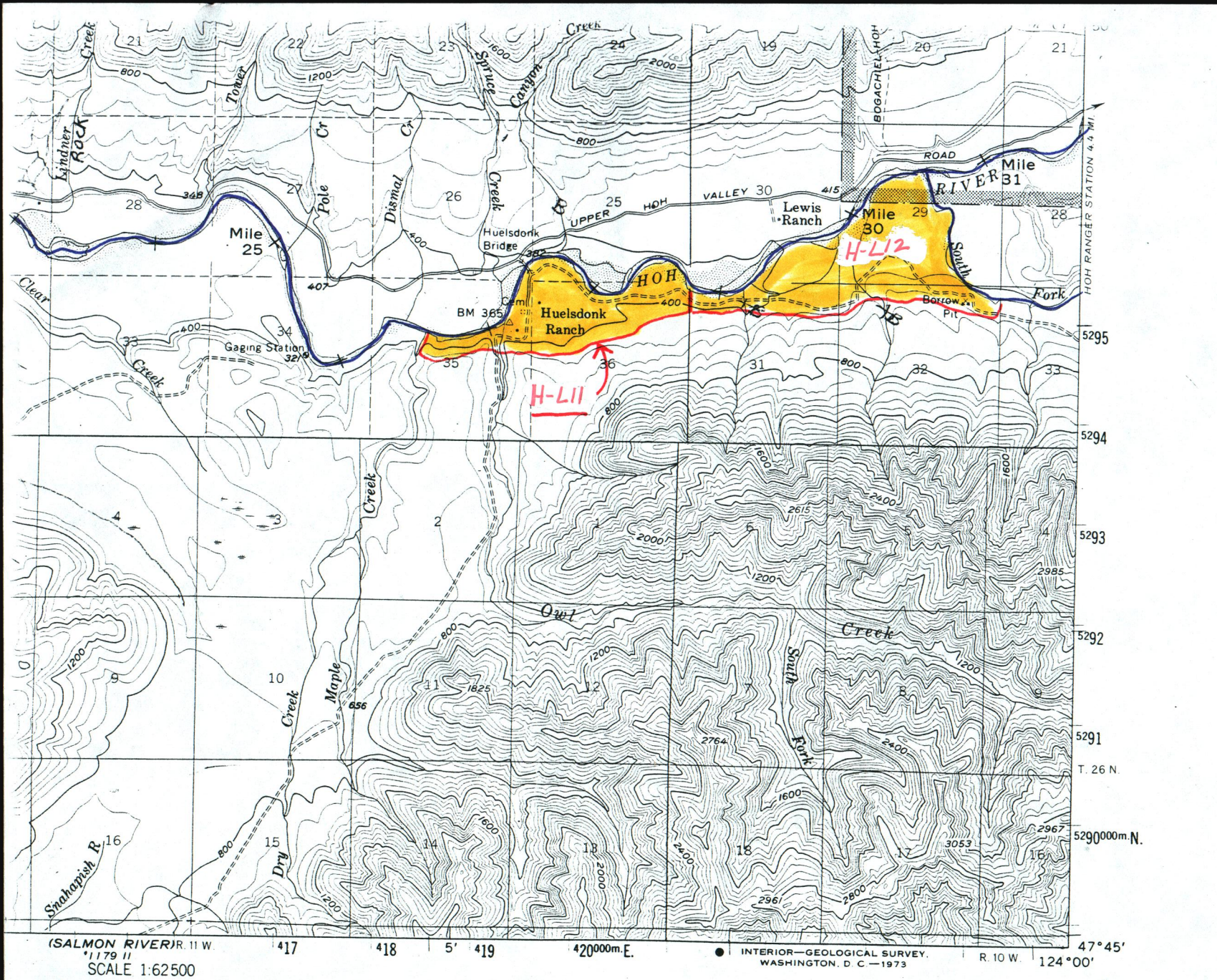

SCALE 1:62500

1 2 3 4 MILES

6000 9000 12000 15000 18000 21000 FEET

1 2 3 4 5 KILOMETERS

CONTOUR INTERVAL 80 FEET
DATUM IS MEAN SEA LEVEL

ROAD CLASSIFICATION

Medium-duty ——— Light-duty ———

Unimproved dirt - - - - - -

U. S. Route

WASHINGTON

QUADRANGLE LOCATION

SPRUCE MTN., WASH.