SITE NUMBER: H-L3-03
LOCAL NAME: Unnamed
WRIA:
*This channel has not been assigned a WRIA number due to site in an overflow channel

NORTH COAST OFF CHANNEL SITE INVENTORY DATA

RIVER SYSTEM: Hoh River **DATE:** 7/7/87 **OBSERVER:** Young/Nettnin

CHANNEL TYPE: Overflow

TRIBUTARY TO: Hoh River (20.0422)

SITE LOCATION: L.B. @ R.M. 8.2 - 8.5

LEGAL DESCRIPTION:

	UPPER END	LOWER END
WATER TEMP.:	Dry channel	
DISSOLVED OXYGEN:	Not taken.	
AIR TEMP.:	N.A.	N.A.
FLOWS (CFS):	Dry channel	

SUBSTRATE TYPE: Heavily vegetated with brush and grass.

SITE SIZE: **Length-** Main channel = 450 m. Trib. channels = 185 m.
Width- 8 - 15'
Depth)- 6 - 7' high banks.

WATER SOURCE: Overflow from river.

DIRECTIONS TO SITE: West at mile post 171 onto logging road. Take first right after crossing the old highway grade. Channel is located about 100m beyond end of road over fairly level ground.

FISH ACCESS AND CURRENT USE: No current use. Fish accessing this in the winter will become stranded.

FLOODING POTENTIAL: Moderate to high.

LANDOWNER: Rayonier

COMMENTS & RECOMDATIONS: Channel showed some signs of water from past winter. Probably either backwater or groundwater. There is no sign of heavy flows.

Hoh River
Site: L-3
Overview Map

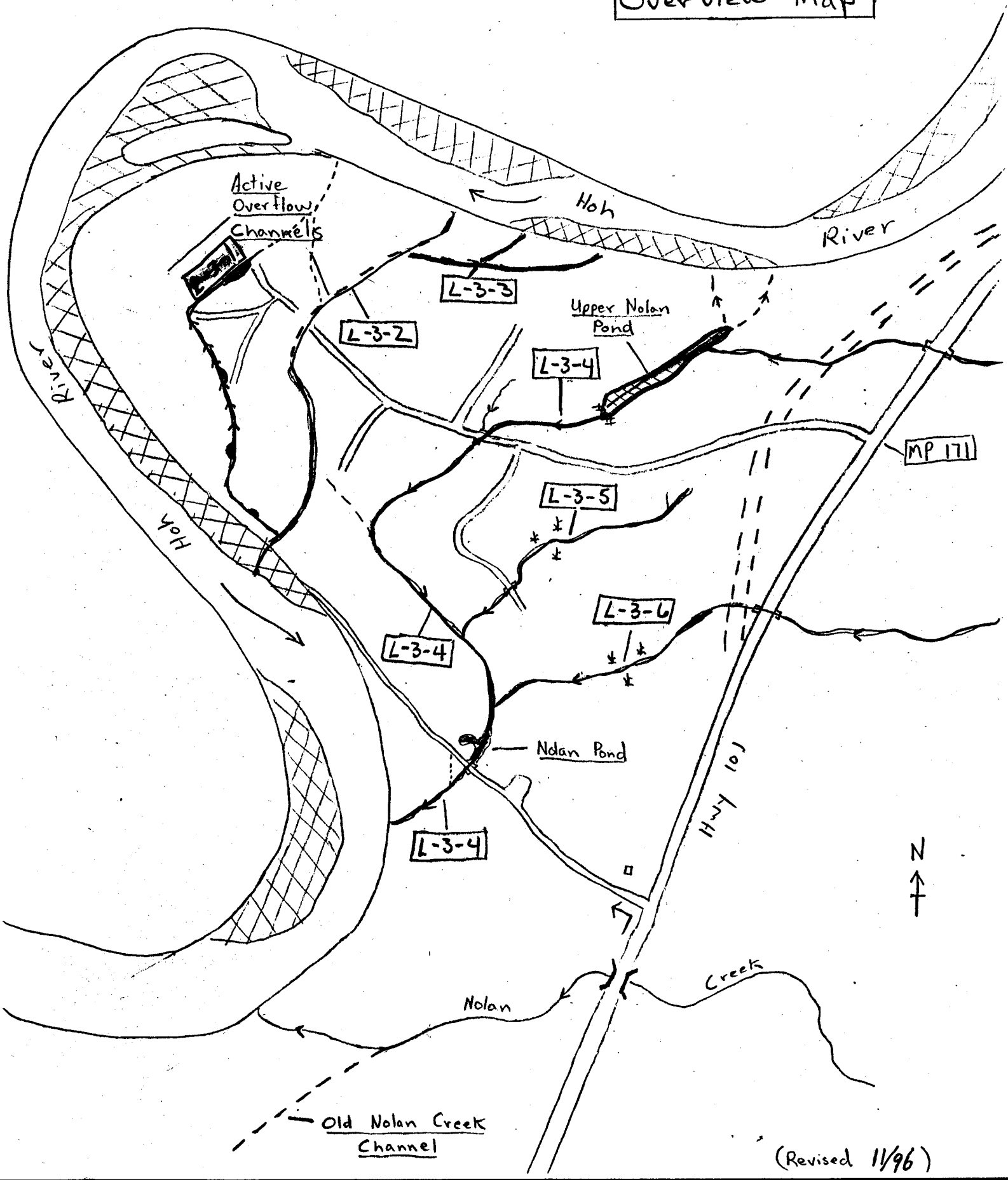

(Revised 11/96)

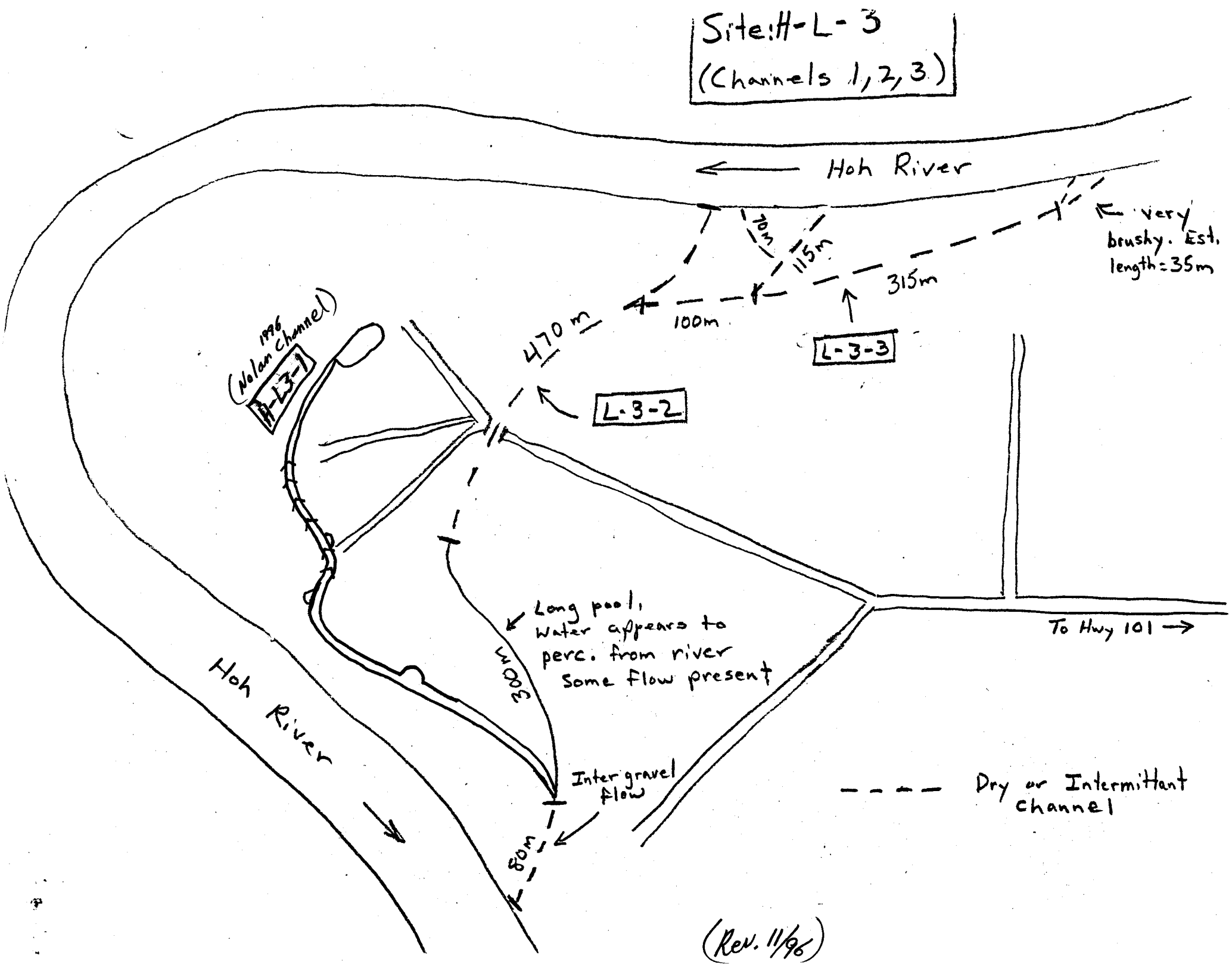
Site: H-L-3
(Channels 1, 2, 3)
Hoh River
very brushy. Est. length = 35m
115m
315m
100m
470 m
1996 (Nolan Channel)
H-L3-1
L-3-3
L-3-2
Long pool, Water appears to perc. from river Some flow present
300m
To Hwy 101
Hoh River
Inter gravel flow
80m
Dry or Intermittant channel
(Rev. 11/96)
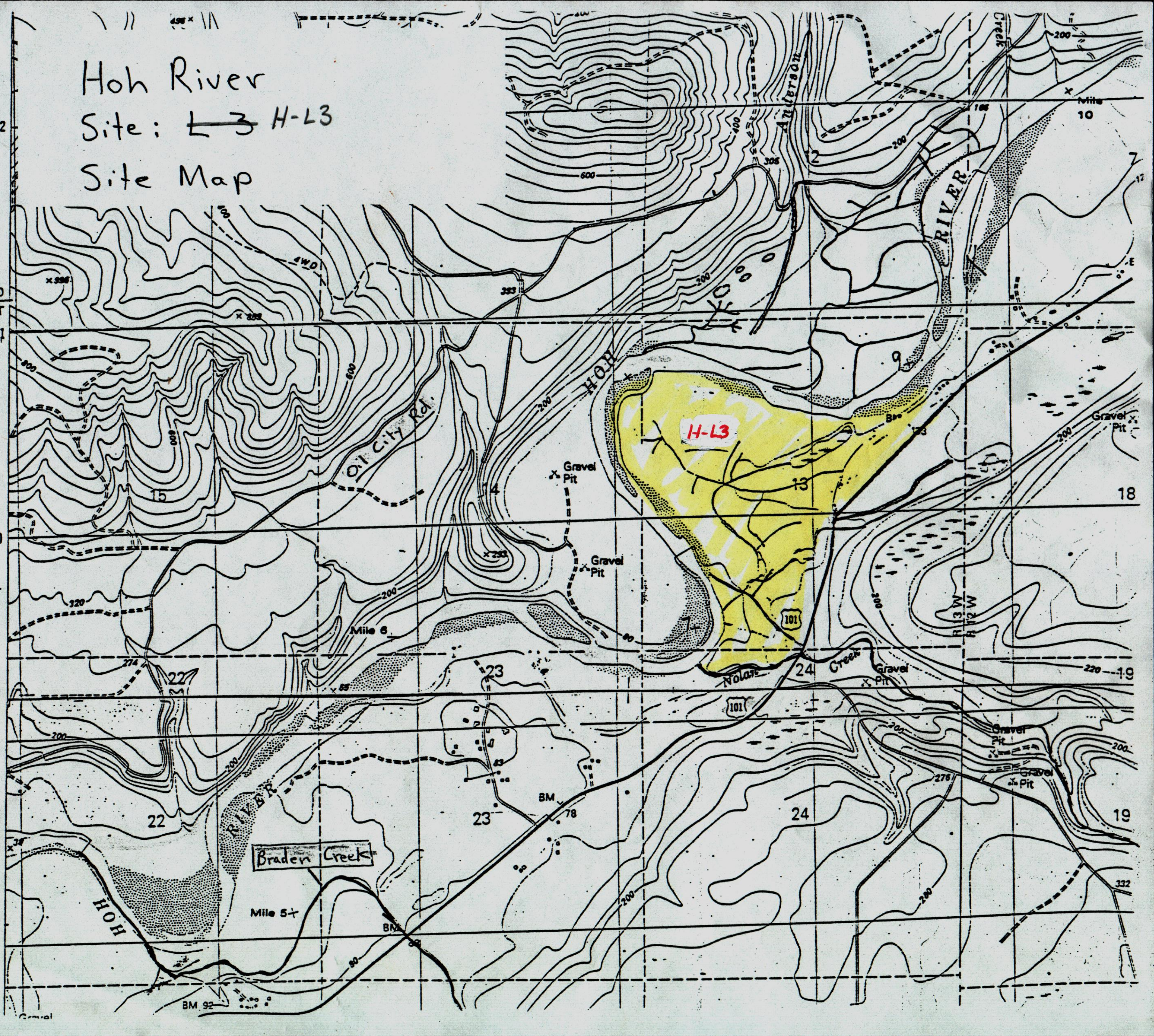
Hoh River
Site: ~~L3~~ H-L3
Site Map