SITE NUMBER: H-L9-02
LOCAL NAME: Unnamed
WRIA:
*This channel has not been assigned a WRIA number due to site is an overflow channel

NORTH COAST OFF CHANNEL SITE INVENTORY DATA

RIVER SYSTEM: Hoh **DATE:** 9/1/87 **OBSERVER:** Nettnin

CHANNEL TYPE: Secondary overflow

TRIBUTARY TO: Hoh River (20.0422) (H-L9-01)

SITE LOCATION: LB @ River mile - 19.8 - 20.2 (Rm?)

LEGAL DESCRIPTION:

	UPPER END	LOWER END
DISSOLVED OXYGEN:	(No D.O. tests taken on this date.)	
WATER TEMP.:	(No temperature data was taken in this channel).	
AIR TEMP.:		
FLOW (CFS):	0.0 (dry)	< 0.25

SUBSTRATE TYPE: Mostly sand. Some gravel in upper end. Extreme upper end of channel is vegetated.

SITE SIZE: **Length**- Overall = 1500 m (Wetted channel = 745 m)
Width- Channel width = 12 m (Wetted channel = 12-16 m)
Depth- Channel = 4-8' Surface = 0.5" - 1" (Pools = 2-3')

WATER SOURCE: Perc. from river at present. Some overflow in winter.

DIRECTIONS TO SITE: North on Hwy 101. Right at MP 176 onto Hoh mainline. Turn left off mainline at MP 3.5. Keep right at first fork. Stay left at major fork 1.1 miles from Hoh mainline. Proceed 0.7 mi. until road makes two quick forks. Stay left at the first and right at the second. The road goes down a fairly steep grade and enters the H-L9 area 2.3 mi. from the Hoh mainline turn off. See H-L9 map.

FISH ACCESS AND CURRENT USE: No apparent access problems. Some fry were observed in pools.

FLOODING POTENTIAL: Moderate to high.

LANDOWNER: Milwaukee Land Co., State of Wash., Possibly others.

COMMENTS & RECOMMENDATIONS: This channel appears to carry overflow water on occasion. The upper end is vegetated with some brush. The lower end appears to perc. heavily and will provide winter habitat.

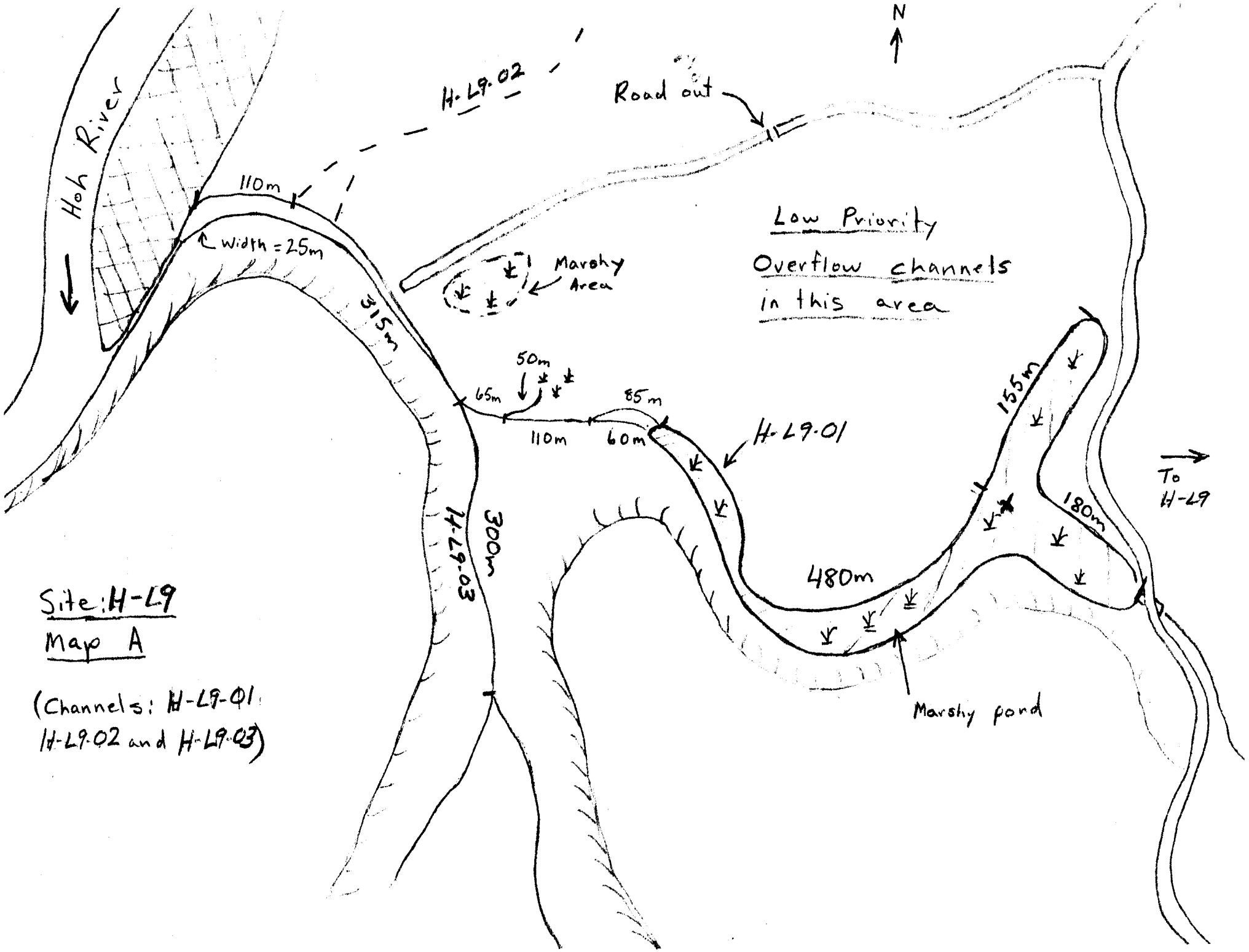

Site: H-L9
Map A

(Channels: H-L9-01, H-L9.02 and H-L9.03)

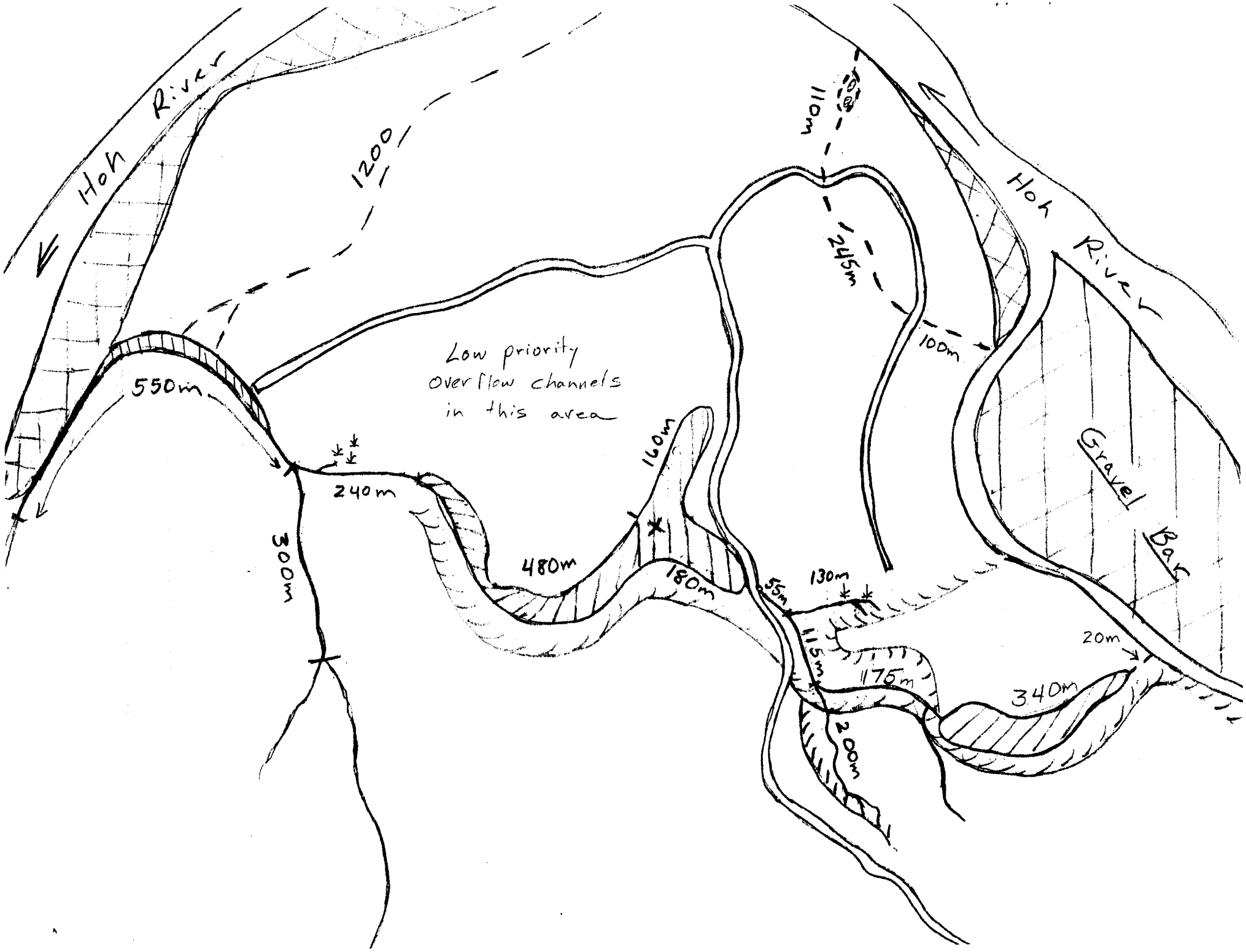
Hoh River
1200
110m
245m
Hoh River
100m
Low priority
overflow channels
in this area
550m
240m
300m
480m
160m
180m
55m
130m
115m
175m
200m
340m
20m
Gravel
Bar

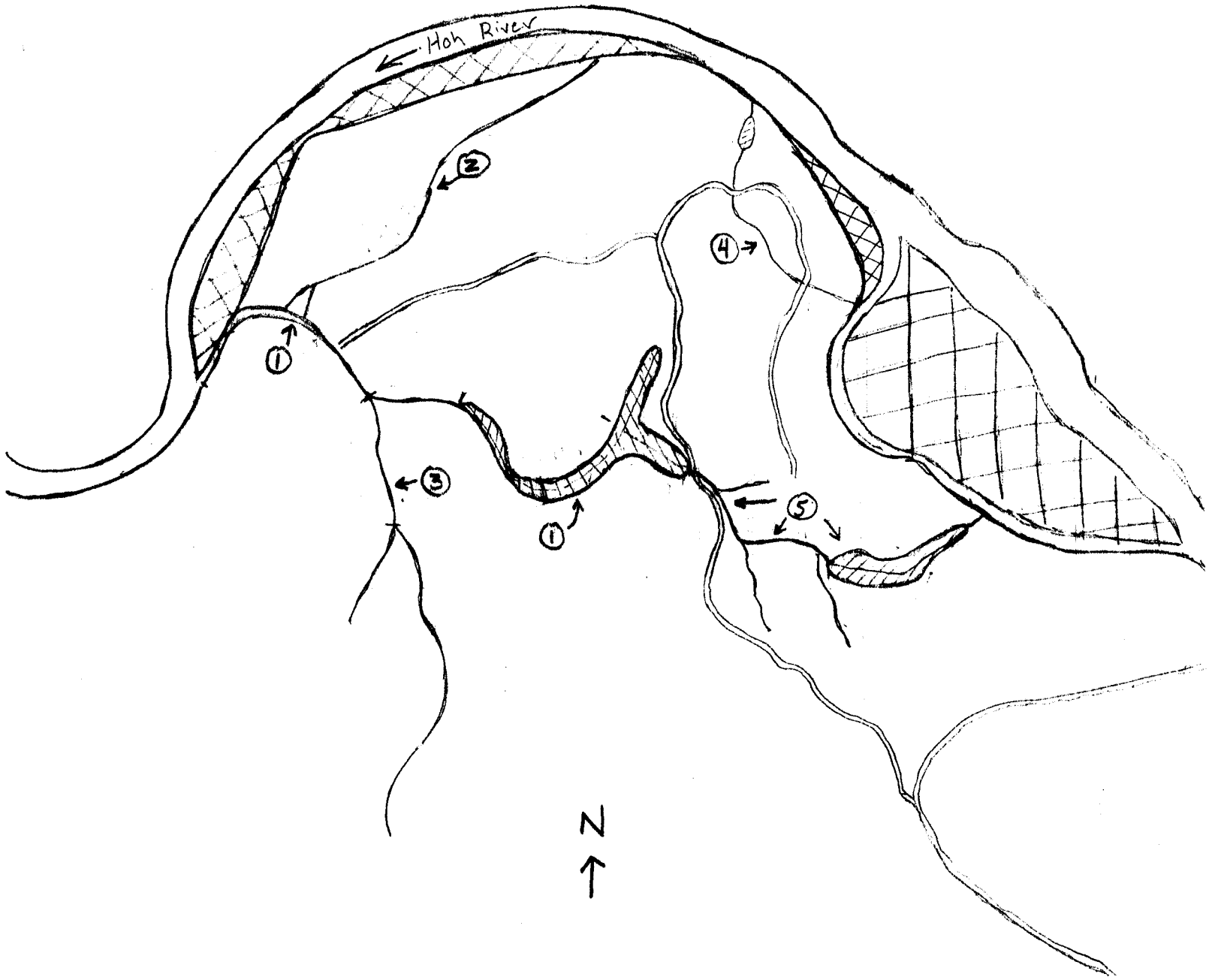
Hoh River
1
2
3
1
4
5
N