SITE NUMBER: H-R3-02
LOCAL NAME: Unnamed
WRIA:

NORTH COAST OFF CHANNEL SITE INVENTORY DATA

RIVER SYSTEM: Hoh River **DATE:** 7/1/87 **OBSERVER:** Young/Nettnin

CHANNEL TYPE: Spring

TRIBUTARY TO: H-R3-03

SITE LOCATION:

LEGAL DESCRIPTION:

	UPPER END	LOWER END
WATER TEMP.:	51	
DISSOLVED OXYGEN:		
AIR TEMP.:	63	
FLOWS (CFS):	0.5	0.5-0.75

SUBSTRATE TYPE: Sand and Silt. Some pea gravel.

SITE SIZE: **Length**- 100 ft
Width- 2-3 ft
Depth- 3-6 in

WATER SOURCE: Probably spring water. May be groundwater.

DIRECTIONS TO SITE: West on Oil city road to Anderson cr. bridge. Turn left approx. 1.25 miles past bridge onto gravel road. Follow road to bottom of hill where road forks. Stay right and go to turnoff to the right just across from an open borrow pit. Channel is on right side of small camping area.

FISH ACCESS AND CURRENT USE: Quite a few coho fry were seen in this channel at this time. Access may be restricted as flows drop due to a small beaver dam at mouth.

FLOODING POTENTIAL: High due primarily to backwater.

LANDOWNER: Rayonier

COMMENTS & RECOMMENDATIONS: May have potential for connection to a pond at the borrow pit.

NORTH COAST OFF CHANNEL SURVEY
SUBSEQUENT SITE EVALUATION FORM

River System: Hoh

Channel No.: H-R3-02
Site Name: Unnamed
WRIA:

DATE: 11/19/87 **OBSERVER:** Nettnin/Young

The amount of water here was very similar to that seen during the original survey of July 1987. The first substantial rainfall of the season occurred one week prior to this date.

DATE: 12/10/87 **OBSERVER:**

Water temp. = 10.5.

DATE: 1/12/88 **OBSERVER:**

One juvenile coho was found in this channel. Flow is back to original survey level.

DATE: 1/27/89 **OBSERVER:**

1). Distance from TBM at mouth of channel to the water's surface was 85.5 inches (7.1 ft). The bench mark tree may be leaning toward the water more than it was when the bench mark was established. Appears the TBM could be lost due to bank erosion in the near future.

2). A considerable chunk of ground on the left bank at the mouth of the channel has eroded away since H-R3-02 was originally surveyed.

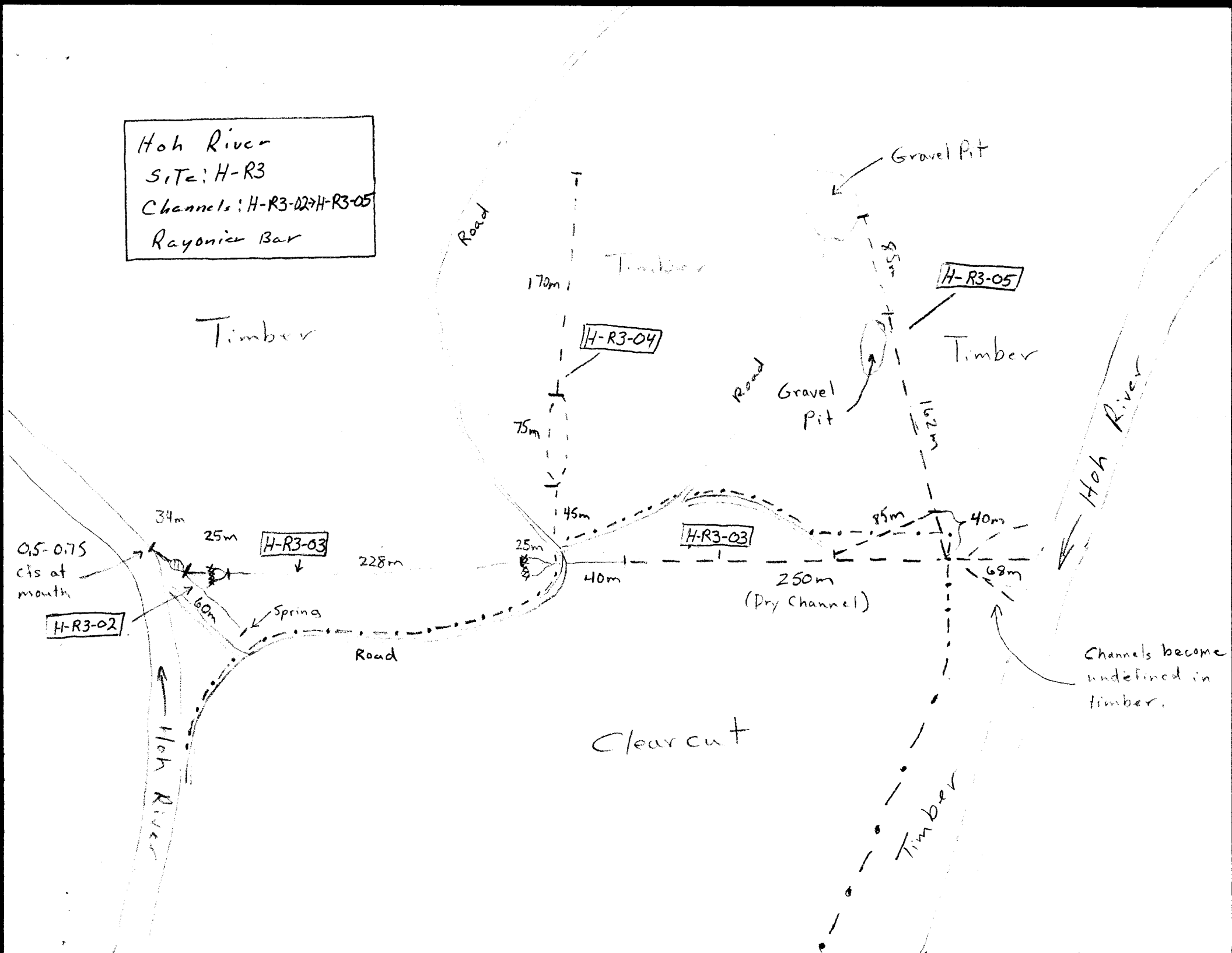
Hoh River
Site: H-R3
Channels: H-R3-02→H-R3-05
Rayonier Bar
Timber
Road
170m
H-R3-04
75m
45m
25m
Gravel Pit
85m
H-R3-05
Timber
Road
Gravel Pit
162m
Hoh River
34m
25m
H-R3-03
228m
0.5-0.75 cfs at mouth
H-R3-02
60m
Spring
Road
40m
H-R3-03
250m
(Dry Channel)
85m
40m
68m
Channels become undefined in timber.
Clear cut
Hoh River
Timber

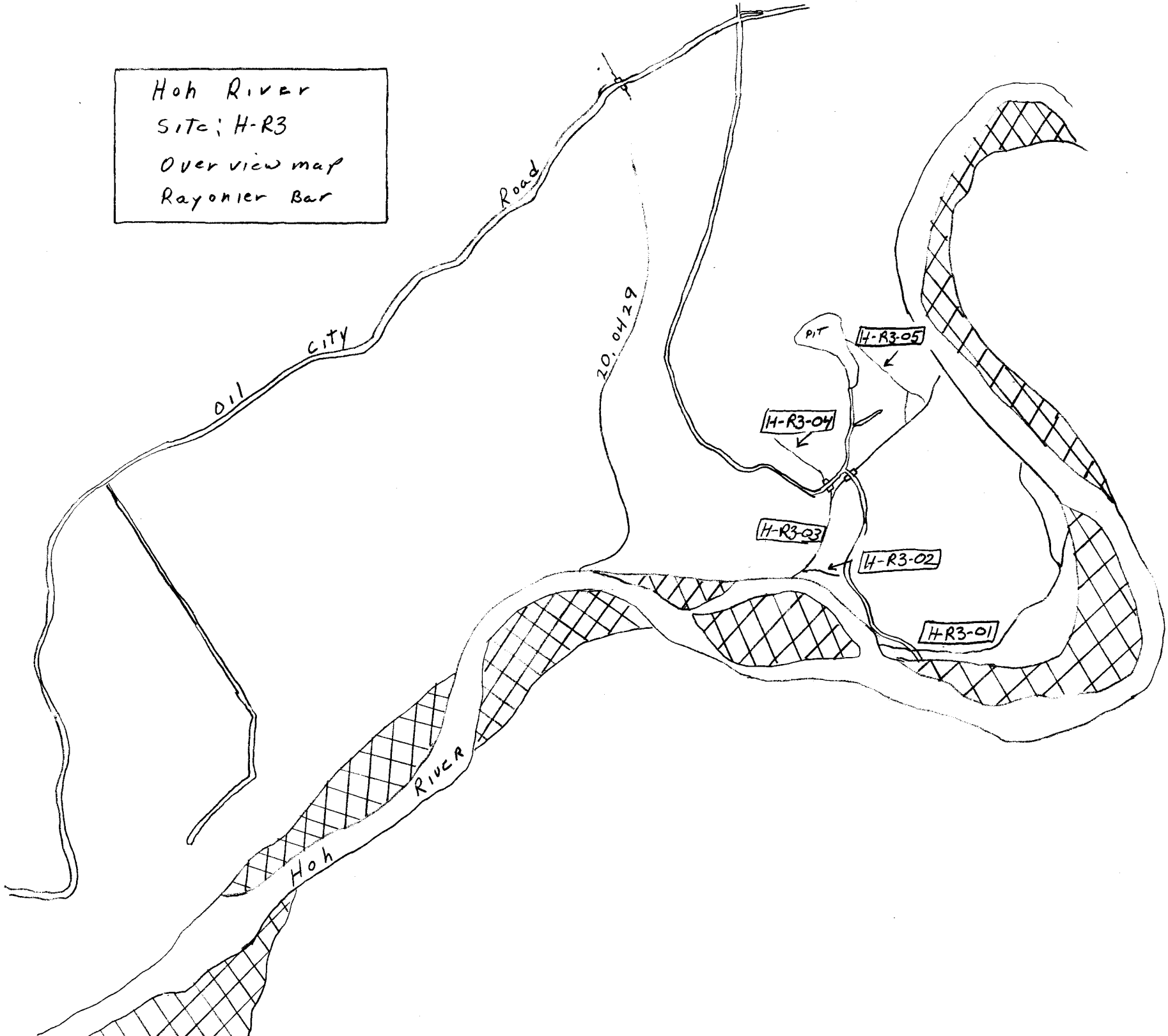
Hoh River
Site; H-R3
Over view map
Rayonier Bar
Road
City
Oil
20. OH 29
PIT
H-R3-05
H-R3-04
H-R3-03
H-R3-02
H-R3-01
Hoh
RIVER

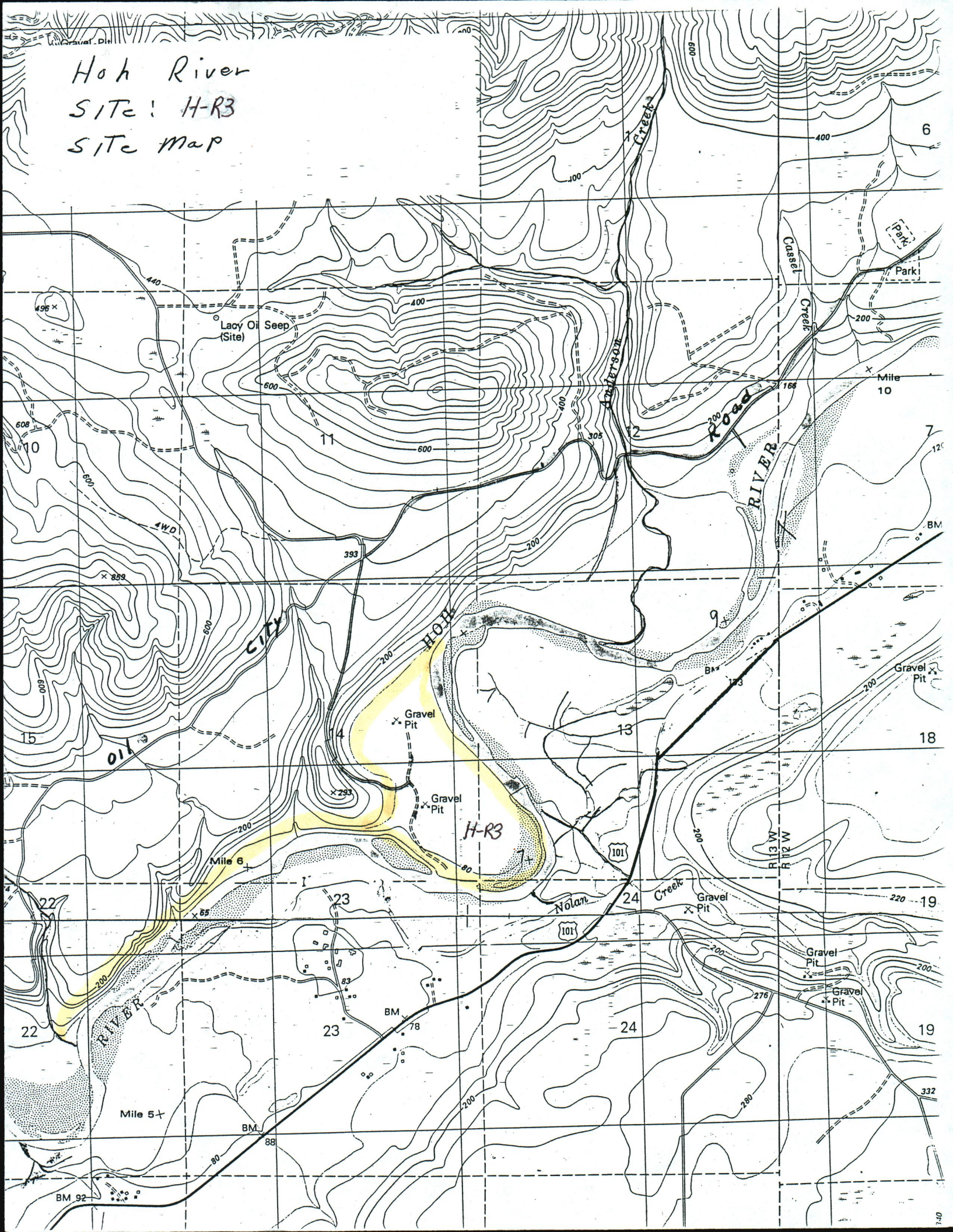
Hoh River
SITe: H-R3
SITe Map
Lacy Oil Seep
(Site)
Anderson Creek
Cassel Creek
Park
Mile 10
Road
RIVER
HOH
City
Oil
Gravel Pit
H-R3
Mile 6
Mile 5
Nolan Creek
101
R 13 W
R 12 W
BM 92
BM 88
BM 78
4WD
Gravel Pit