STATE OF WASHINGTON

DEPARTMENT OF FISH & WILDLIFE

LANDS AND RESTORATION SERVICES PROGRAM

Salmonid Screening, Habitat Enhancement &
Restoration Division (SSHEAR)

OFF-CHANNEL SITE INVENTORY DATA

General Information:

Region: North Coast

Observer(s): Nettnin

River System: Sol Duc

Date: 3/6/01

Site Identifier: S-327L-03

WRIA: 20.0327X

River Mile Location: 2.7

RB/LB: LB

Local Name: Unnamed

Trib. to: Cold Creek (20.0327)

Legal Description: NW ¼, Sec 5, T30N, R12W

County: Clallam

Habitat Type: Valley Wall Trib

Landowner: (X) Federal () State () County () Other Government () Private
U. S. Forest Service

Directions to site: North from Forks to M.P. 203.9.Turn left onto SR 113 (Burnt Mountain Road) and follow for 2.9 miles. Turn left onto the FSR-3116 road. Continue up the FSR-3116 for about 3.3 miles to the Cold Creek crossing. Walk downstream on the left bank for 500 meters to S-327L-03

Site Overview: The source of this valley wall tributary is along the southwest face of the ridge that forms the divide between the Pysht River drainage and the Sol Duc River drainage. It drains about 80 -100 acres of U. S. Forest Service land. This drainage is about 50% 80 year-old forest and 50% old growth forest. It appears that the area was partially blown down in the 21 Blow or a wind storm of about that era. The old growth is along inner canyons of the stream. This channel receives water from seeps and small channels before merging with Cold Creek. There is a rock chute 80 m upstream of the egress and is a barrier to fish migration.

Habitat Information:

Water source: Surface runoff, tributaries and springs

Intermittent/year-around:
- Possibly year-around. May be intermittent during late summer of a dry year.

Estimated flows (cms): Lower end: 0.001 - 0.002 Upper end: 0.0007 - 0.001

Water temperatures: Lower end: 5.0° Upper end: 5.0°

Adjacent stream temperature: 4.5°

Other water observations: Water is clear

Site area measurements: () Indirect () Direct (X) Combination

Widths:	Channel- 1.0 - 1.5 m	Ponds- NA	Wetlands- NA
Depths:	Channel- 5 - 15 cm	Ponds- NA	Wetlands- NA

Total length surveyed (includes ponds and wetlands): 80 m

Total existing habitat area (est.): 120 m²
Spawning area: 20 m ²
Impounded area: 0
Other rearing area: 100 m²

Spawning Habitat conditions: () None () Poor () Fair (X) Good () Excellent

Describe spawning habitat:
- The substrate is smaller sized gravel with few imbedded fines.

Rearing habitat conditions: () None () Poor (X) Fair () Good () Excellent

Describe pond and other rearing habitat:
- Instream cover is scarce. Pools are small and limited in number.
- Overhead cover is provided by primarily old growth conifer.

Describe unaccessible habitat:
-NA

Describe wetland: () Bog () Marsh () Scrub-shrub Wetland () Forested Wetland
- NA

Flooding potential: () Low (X) Medium () High
- Stream is susceptible to flashy flows.

Fish Information:

Site entry condition to (Cold creek): () Poor () Fair (X) Good
- Egresses into a pool.

Coho access and use:
Juvenile- () Unknown (X) None () Poor () Fair () Good
Adult- () Unknown (X) None () Poor () Fair () Good
- This channel is upstream of an anadromous barrier.

Other species access and use: () Chum () Pink () Sockeye () Chinook (X) Trout
- No fish were observed in the stream during this survey.
- Fish were observed in the mainstem near the mouth of this stream.

Habitat Improvements:

Enhancement opportunities:
Possible project type: Maintain the integrity of the stream.
Equipment access: none

Additional Comments:

Attachments Available:

Contact respective SSHEAR habitat biologist for the following checked items:

() Aerials	(X) Sketch	() Maps	() Culvert Report
() Other references	() Spawning surveys	() Juvenile trapping	() Fishway Report

RIVER: SOL DUC

TRIB: Cold Creek - 20.0327
AREA: S-R5
SITE: S-327L-02, S-327L-03, S-327L-04
NAMES: Unnamed, Unnamed, Unnamed

DATE: 4/02

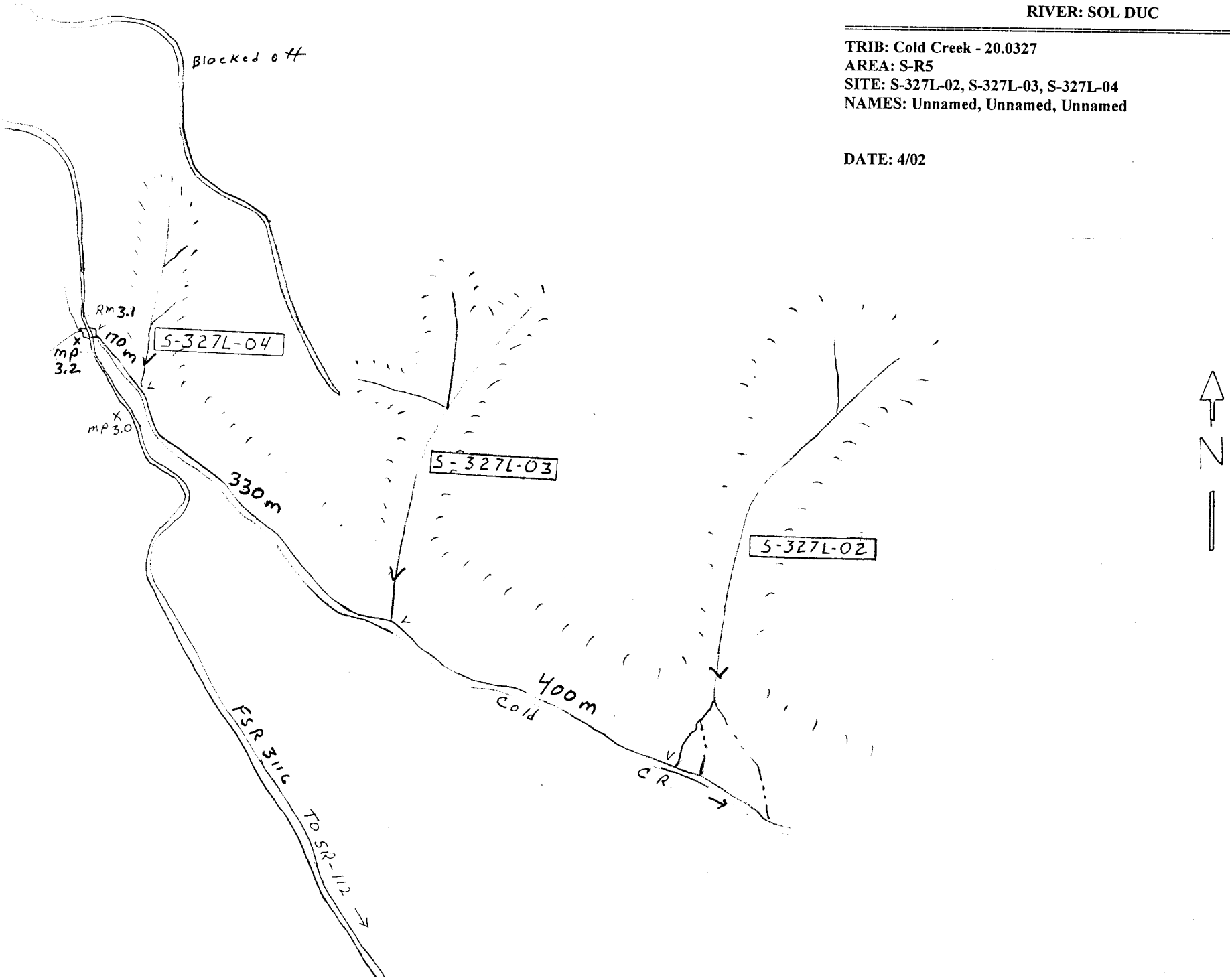

North from Forks to M.P. 203.9.Turn left onto SR 113 (Burnt Mountain Road) and follow for 2.9 miles. Turn left onto the FSR-3116 road. Continue up the FSR-3116 for about 3.2 miles to the Cold Creek crossing.

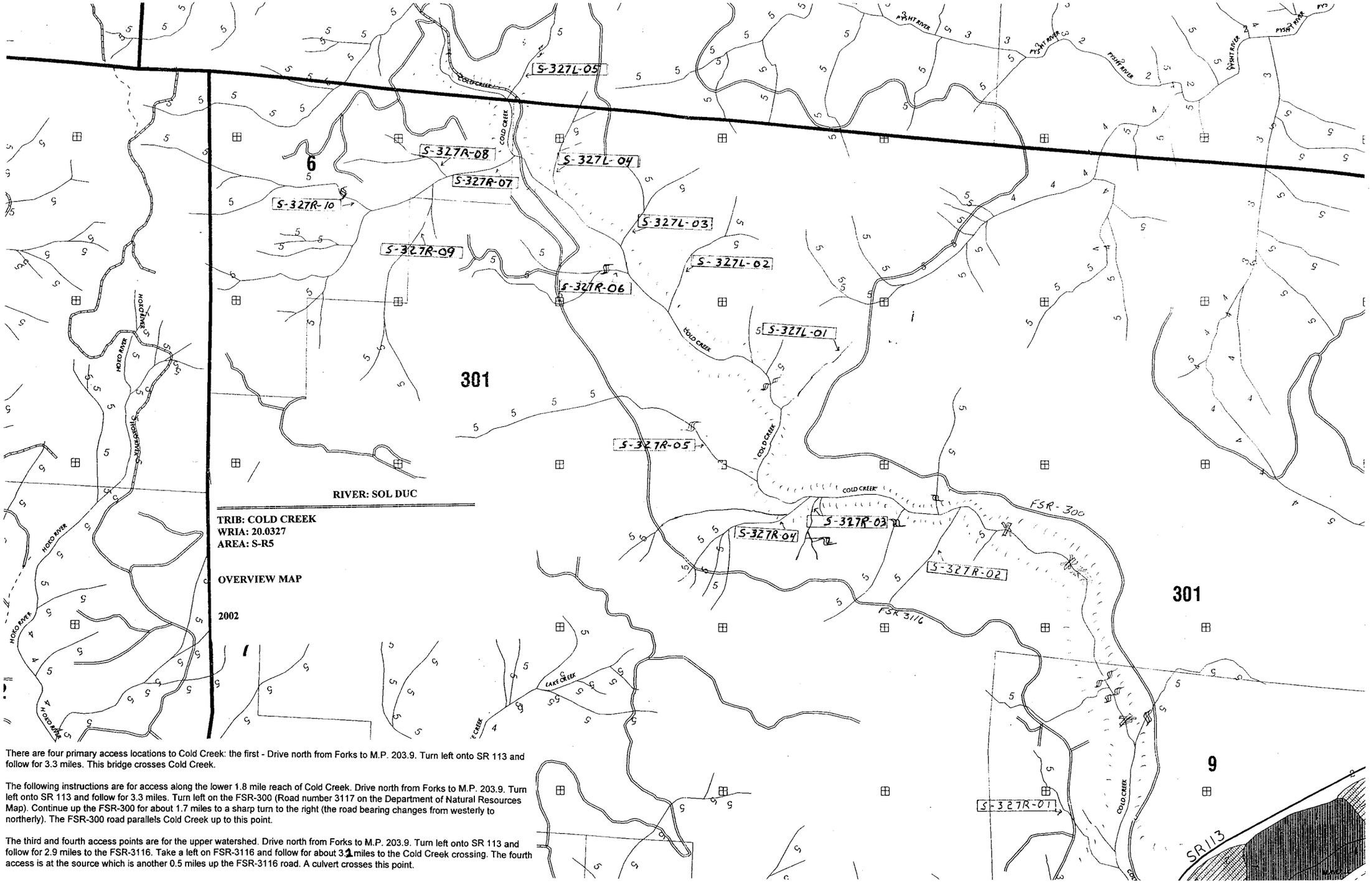

There are four primary access locations to Cold Creek: the first - Drive north from Forks to M.P. 203.9. Turn left onto SR 113 and follow for 3.3 miles. This bridge crosses Cold Creek.

The following instructions are for access along the lower 1.8 mile reach of Cold Creek. Drive north from Forks to M.P. 203.9. Turn left onto SR 113 and follow for 3.3 miles. Turn left on the FSR-300 (Road number 3117 on the Department of Natural Resources Map). Continue up the FSR-300 for about 1.7 miles to a sharp turn to the right (the road bearing changes from westerly to northerly). The FSR-300 road parallels Cold Creek up to this point.

The third and fourth access points are for the upper watershed. Drive north from Forks to M.P. 203.9. Turn left onto SR 113 and follow for 2.9 miles to the FSR-3116. Take a left on FSR-3116 and follow for about 3.1 miles to the Cold Creek crossing. The fourth access is at the source which is another 0.5 miles up the FSR-3116 road. A culvert crosses this point.

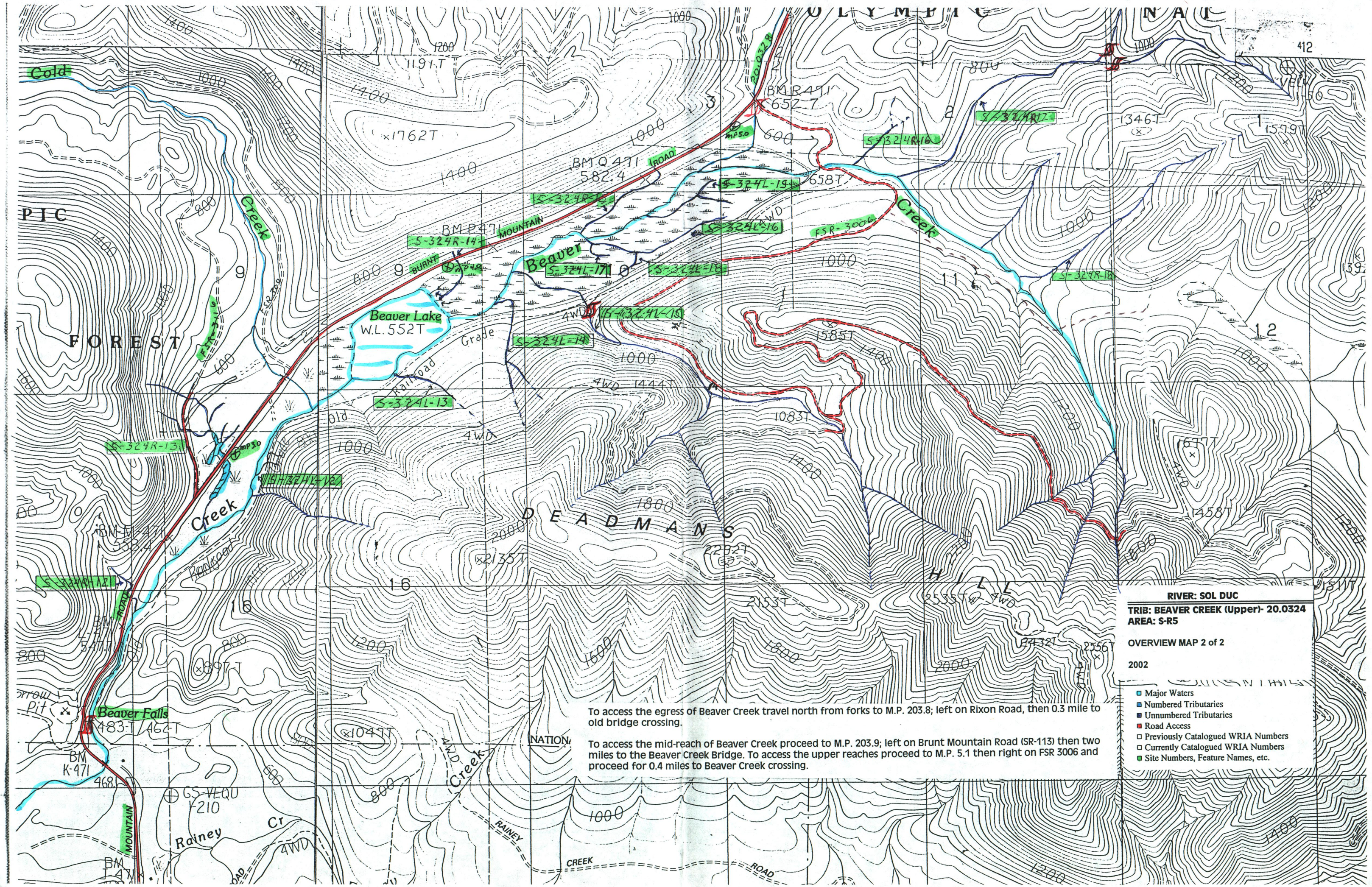

RIVER: SOL DUC

TRIB: BEAVER CREEK (Upper)- 20.0324

AREA: S-R5

OVERVIEW MAP 2 of 2

2002

- Major Waters
- Numbered Tributaries
- Unnumbered Tributaries
- Road Access
- Previously Catalogued WRIA Numbers
- Currently Catalogued WRIA Numbers
- Site Numbers, Feature Names, etc.

To access the egress of Beaver Creek travel north from forks to M.P. 203.8; left on Rixon Road, then 0.3 mile to old bridge crossing.

To access the mid-reach of Beaver Creek proceed to M.P. 203.9; left on Brunt Mountain Road (SR-113) then two miles to the Beaver Creek Bridge. To access the upper reaches proceed to M.P. 5.1 then right on FSR 3006 and proceed for 0.4 miles to Beaver Creek crossing.