SITE INFORMATION

Site Identifier : SA7RB4
Site Name :
WRIA : 03.1095X
Region : NS
Trib to : 03.1095
River Mile : 0.15
River System : Sauk R
Legal Description : NE1/4S25T32NR9E
County : Snohomish
Habitat Type : spring creek

Landowner Type : Private
Landowner Name :
Address :
Address2 :
City :
State :
Zipcode :
Phone :

Directions :
Take the Sauk Prairie road out of Darrington and cross the Sauk river by Summit Mill. Take immediate right after crossing the bridge and go 1.5 miles to 03.1095. Hike upstream for 0.15 miles to site.

Area Overview :
A short, groundwater fed stream that offers small amounts of over-winter rearing habitat.

Field Survey Information

Date : 02/12/1996 **Observer :** Olis **Survey Type :** initial

HABITAT INFORMATION

Water Source: ( ) Spring (X) Groundwater ( ) Surface runoff

Flow: (X) Intermitent ( ) Year-round

Estimated Flows (cfs): Lower end:
Upper end:

Water Temperature(C): Lower end: 5
Upper end: 5

Receiving Water Temperature (C): 5

Other Observations:

Site Area Measurements: ( )Indirect (X) Direct ( ) Combination
Widths: Channel: 2m Ponds: Wetlands:
Depths: Channel: .5m Ponds: Wetlands:
Total length (includes ponds and wetlands): 142m

Total existing habitat area (est. m2): 428m

Spawning area:	Mainstem:	Tribs:	Total:
Impounded area:	Mainstem:	Tribs:	Total:
Other rearing area:	Mainstem: 411	Tribs:	Total:
Unaccessible habitat:	Mainstem: 17	Tribs:	Total:

Spawning habitat conditions: (X) None ( ) Poor ( ) Fair ( ) Good ( ) Exellent

Describe spawning habitat:

Rearing habitat conditions: ( ) None ( ) Poor ( ) Fair (X) Good ( ) Exellent

Describe pond and other rearing habitat: This stream is shallow, slow moving and has a nice 40m long pool at the entry. Substrate is mucky and covered with leaves. Stream also has good cover as alder and berry brush line the banks.

Describe unaccessible habitat:

Wetland type: ( ) Bog ( ) Marsh ( ) Scrub-shrub ( ) Forested

Describe:

Flooding potential: (X) Low ( ) Medium ( ) High

Describe: Major threat comes from 03.1095, when it blows out during flood events.

FISH INFORMATION

Site entry condition: ( ) Poor ( ) Fair (X) Good

Describe: There is a pool at the entry and no obstructions, making easy access for fish.

Coho access and use: Juvenile ( ) Unknown ( ) None ( ) Poor (X) Fair ( ) Good
Adult (X) Unknown ( ) None ( ) Poor ( ) Fair ( ) Good

Describe: Small school of coho juveniles were seen on day of survey.

Other species acces and use: ( ) Chum ( ) Pink ( ) Sockeye (X) Res. Trout ( ) Anad trout

Describe: Although no trout were seen on day of survey, this small system does offer some trout habitat.

ENHANCEMENT OPPORTUNITIES

Project type:

Equipment access:

ADDITIONAL COMMENTS

ATTACHMENTS AVAILABLE

(X) Aerials (X) Sketch (X) Maps ( ) Spawning Surveys ( ) Juvenile Trapping
( ) Other References

Creek code: SA7 RB4
Site name:
Scale: 1" = 22m
Observer(s): MICHAEL OLIS
Legal location: NE ¼ S25 T32N R9E

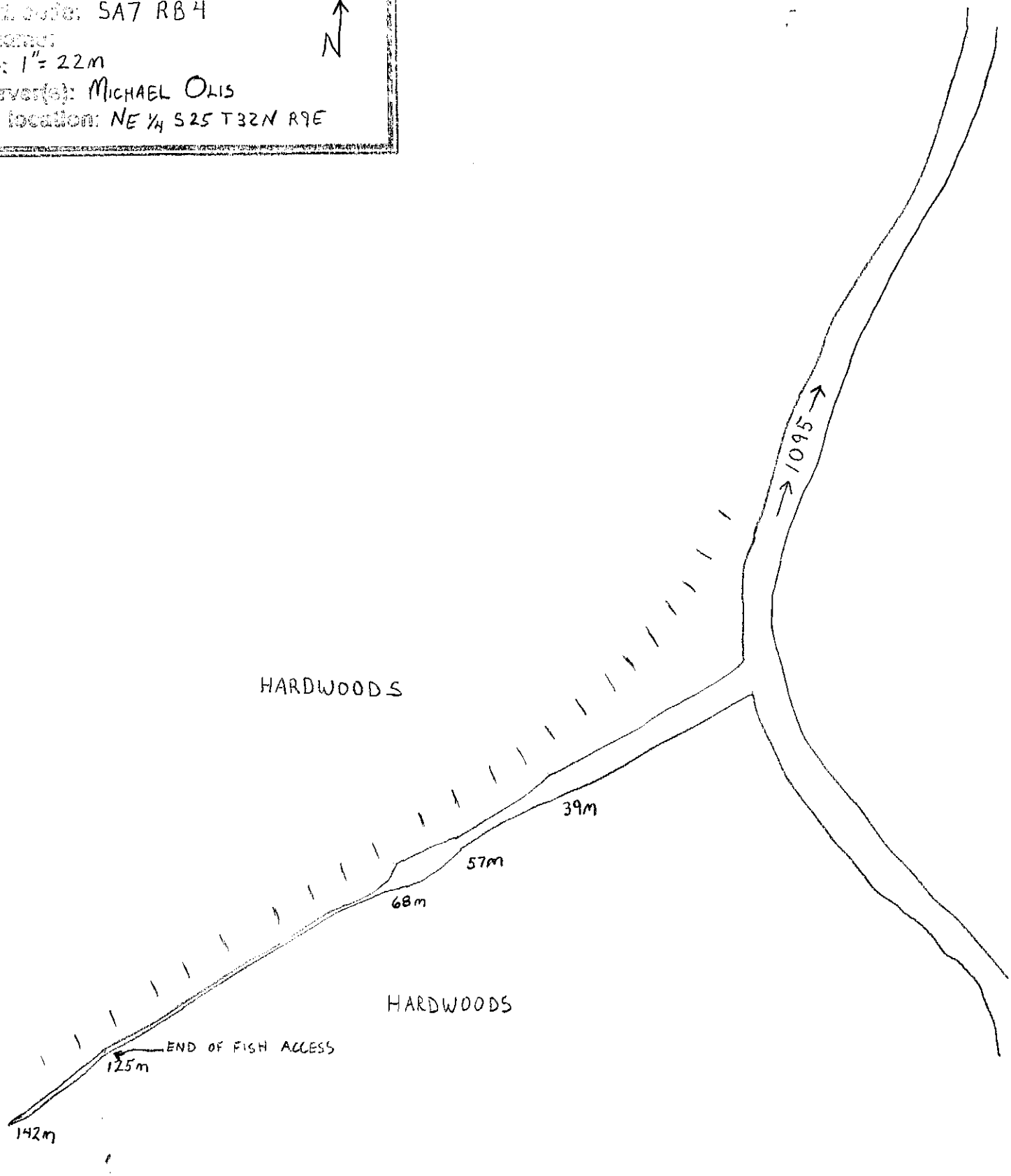

DEER HAVEN MARSH

OLOGICAL SURVEY

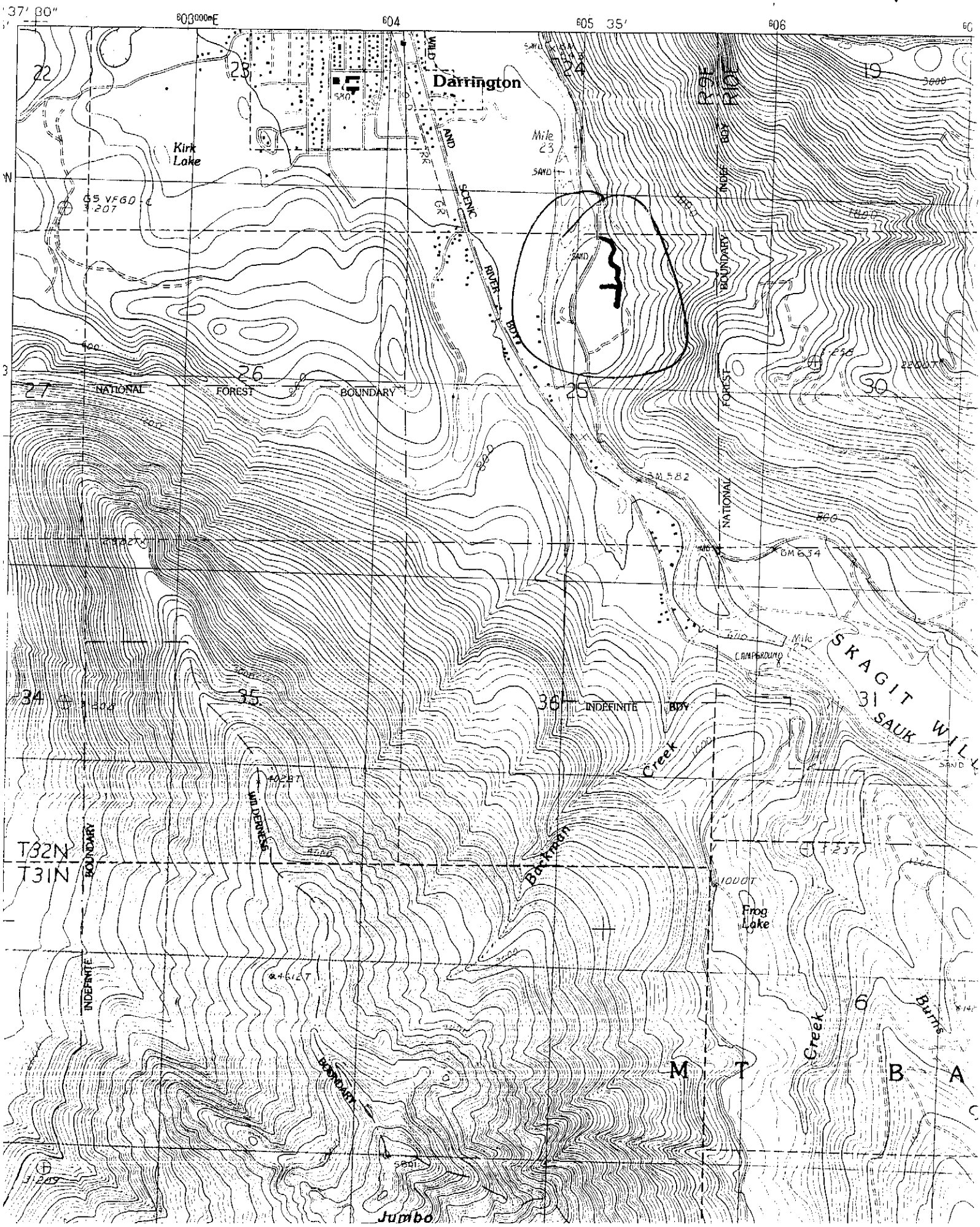

12 FEB. ~~DEER HAVEN~~
TRIB TO 1095

SA7RB4
RM ~~[illegible]~~ 0.15
NE 1/4 S25 T32N R9E

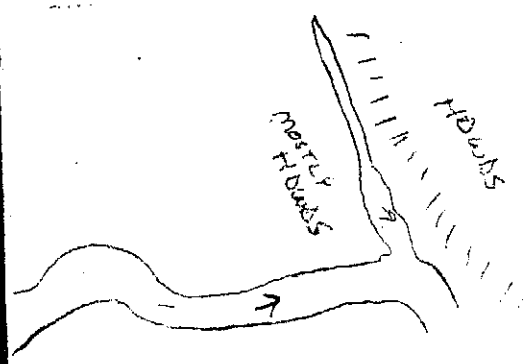

ENTRY 0.0

- FLOW · POOL
- REC WTR TEMP - 41°
- STRM TEMP - 41°
- FISH ACCESS GOOD

39m WW 5m POOL-6"
- SUBSTRATE MUCKY W/ LEAVES ON TOP - SMALL AMOUNTS OF WTR PARSLEY PRESENT
- JUVENILES PRESENT
- BERRIES & VINE MAPLE ALONG BANKS

57m WW 2m
- SHALLOW SLOW-MOVING

68m WW 5m
- SHALLOW POOL - HORSE TAIL
125m WW 1m
- SHALLOW SLOW MOVING
- @ LOG ACCROSS STRM
NO MORE ACCESS
142 m END OF WTR
- 1.5 m WW - SHALLOW
POOL

COMMENTS

- LOW FLOOD POTENTIAL
- NO SPAWNING GRAVEL
- GRND WTR FED.