SITE NUMBER: SH-L1-01
LOCAL NAME: Unnamed
WRIA:

*This site has not been assigned a WRIA number due to channel is an overflow channel

NORTH COAST OFF CHANNEL SITE INVENTORY DATA

RIVER SYSTEM: S.F. Hoh **DATE:** 2/4/93 **OBSERVER:** Nettnin

CHANNEL TYPE: Overflow

TRIBUTARY TO: S.F. Hoh

LOCATION: LB @ River mile: 1.3 (WDF)

LEGAL DESCRIPTION:

	UPPER END	LOWER END	RIVER TEMP
WATER TEMP:	DRY	DRY	
FLOW (CFS):	DRY	DRY	

SUBSTRATE TYPE: Gravel and sand

SITE SIZE: **Length-** 260 m
Width- Water surface = DRY
Channel = 6 - 8 ft
Depth- Banks 3 - 4 ft high

WATER SOURCE: River and perhaps surface water.

DIRECTIONS TO SITE: Traveling north on highway 101, past the Lower Hoh Rd., to the Hoh-Clearwater mainline at MP 176. Turn right, continue east for about 7 miles. Turn left just prior to MP 7 onto the H-1000. About 2.4 miles down the H-1000 there is a major fork, bear to the right and continue on the H-1000 for about 5.5 miles. You should be at the bridge crossing the S.F. Hoh river. Just before getting to the bridge there is a small road goes off to the left going down river. Follow this road to the end and you will find SH-L1-01 off to the right towards the river.

FISH ACCESS AND CURRENT USE: None

FLOODING POTENTIAL: Moderate to high

LANDOWNER: DNR

COMMENTS & RECOMMENDATIONS: This channel was dry when I surveyed it. There were signs that some watered flowed through the channel during the last freshet.

This channel may have some value as a ground water channel. The lower bank is about four feet high and the upper bank is about five to six feet high.

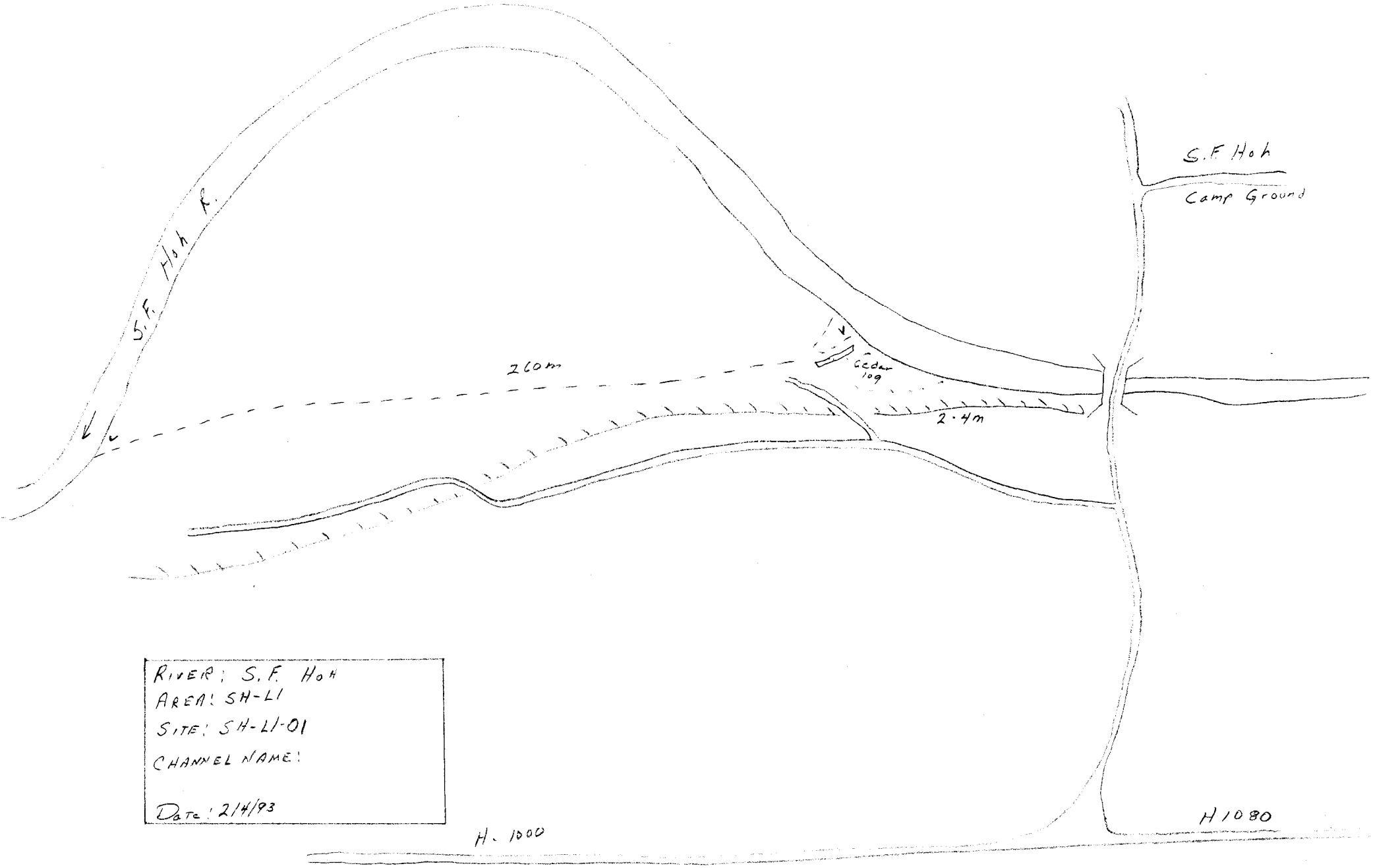

RIVER: S.F. HOH
AREA: SH-L1
SITE: SH-L1-01
CHANNEL NAME:

DATE: 2/4/93

S. Fk. Hoh River AREA : SH-L1

Over view map

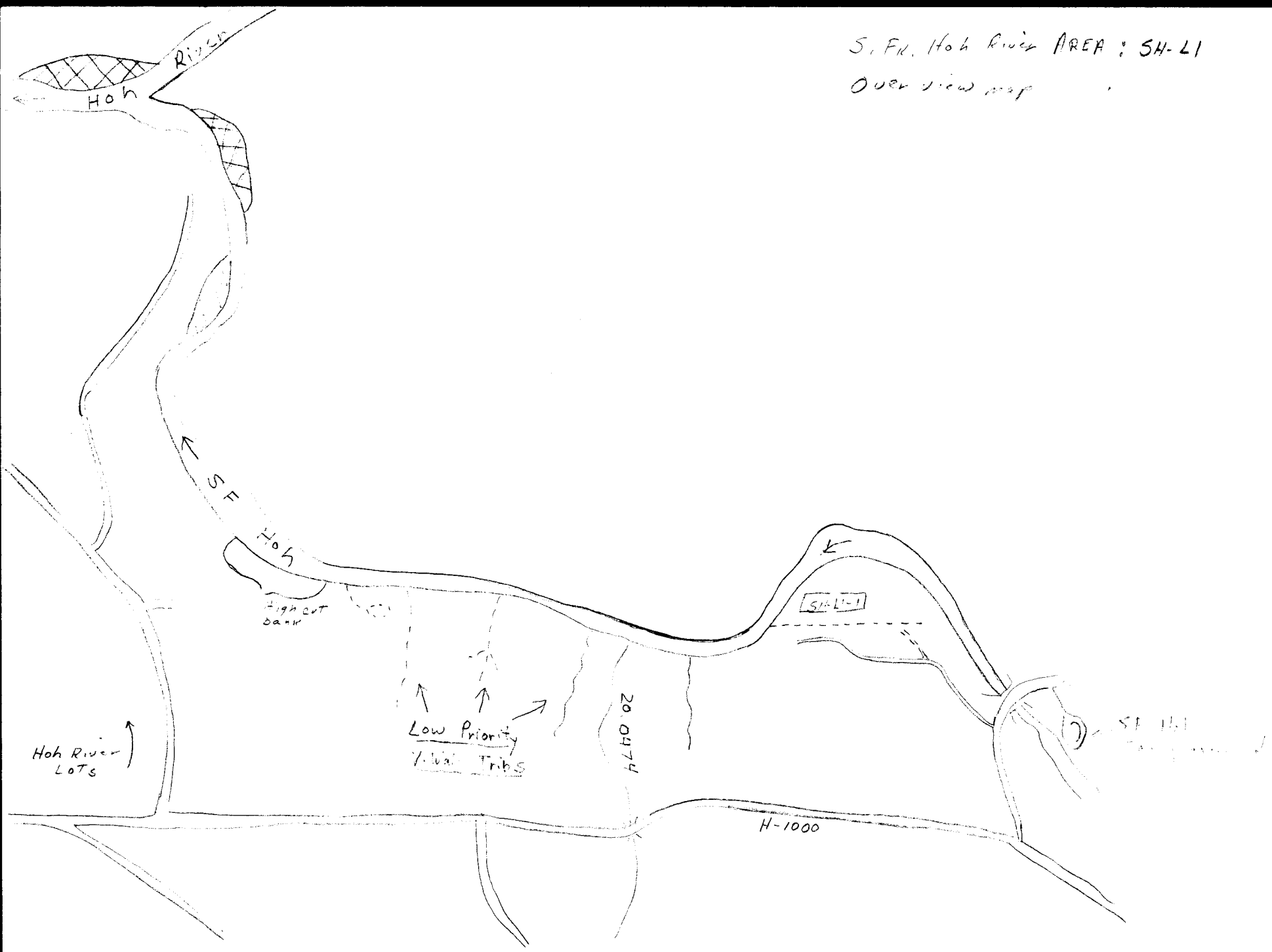

S.F. Hoh Site ~~L-1~~ SH-L1
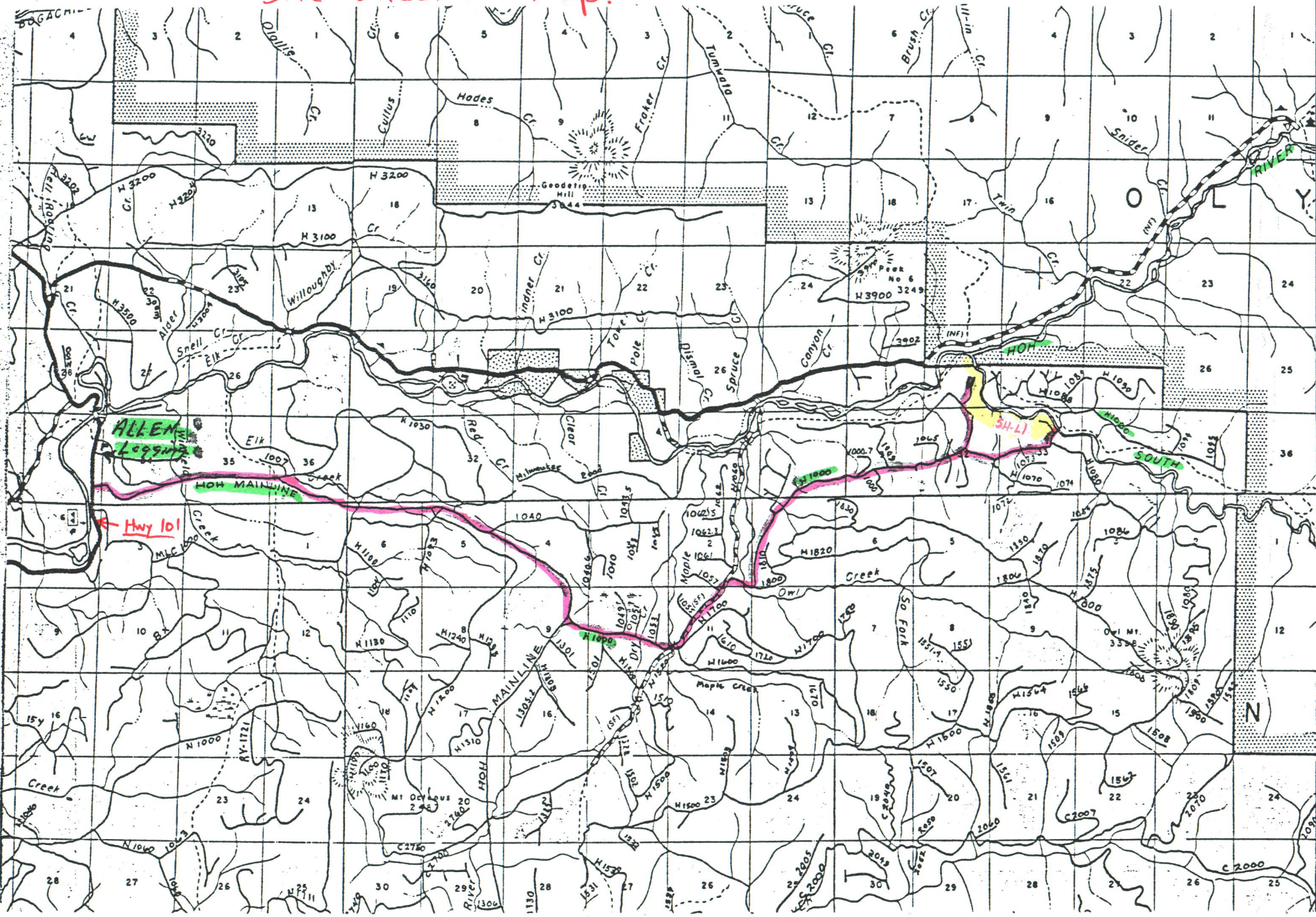
Site Direction Map.