SITE NUMBER: SH-L2-02
LOCAL NAME: Nettnin Springs
WRIA: 20.0476A

NORTH COAST OFF CHANNEL SITE INVENTORY DATA

RIVER SYSTEM: S.F. Hoh **DATE:** 7/27/88 **OBSERVER:** Nettnin

CHANNEL TYPE: Terrace Trib. (partially wall-based)

TRIBUTARY TO: S.F. Hoh River (20.0473)

SITE LOCATION: LB @ River mile - 3.2

LEGAL DESCRIPTION:

	UPPER END	LOWER END
WATER TEMP.:	50 F	52 F
AIR TEMP.:	65 F	65 F
FLOW (CFS):	Seep	30 - 40 gal/min

SUBSTRATE TYPE: Upper end: silt. Lower end: Gravel and rubble.

SITE SIZE: **Length**- 580 m
Width- 8 - 10 ft
Depth- 3 - 8 inches

WATER SOURCE: Springs.

DIRECTIONS TO SITE: Head north on Hwy 101. Turn right at mile post 176 onto the Hoh Mainline. Turn left just prior to mile post 7.0 onto the H-1000. Follow the H-1000 about 2.4 miles to a major fork. Stay right at the fork and continue on the H-1000 5.0 to 5.5 miles untilthe road forks just prior to the H-1000 bridge and the South Fork Hoh Campground. Keep right at the fork (H-1080). SH-L2-02 is located north of the H-1080 road about 1.5 miles beyond the fork and just downstream of Line Cr. (20.0477). (See overview & site direction maps)

FISH ACCESS AND CURRENT USE: 0+ coho are currently using the lower part of this channel. There is good access. Pre-smolts should be able to use SH-L2-02 for winter rearing.

FLOODING POTENTIAL: Low.

LANDOWNER: Unknown at this time. Probably DNR.

COMMENTS & RECOMMENDATIONS: The entrance to channel SH-L2-02 looks very good for attracting coho fry and pre-smolts as it enters the river at a small back eddy just downstream of a riffle/rapid area. Deepening of the channel and/or the creation of a beaded channel could greatly increase the quantity and quality of the present rearing habitat.

DATE: 2/9/89 **OBSERVER:**
Good flow all the way up both branches. Recommendation from the original survey are right on. Pack in only, since log road bridge washed out.

Channel water temp. = 6.5 C.

DATE: 3/19/92 **OBSERVER:** King, Nettnin
Lots of young of the year coho fry were observed in this channel. Appears that spawners use the channel. Flows were about 0.2 - 0.5 cfs. Water temp. was at 47° F. Should monitor during summer.

S.F. Hoh
Site: SH-L2
Channel: SH-L2-02

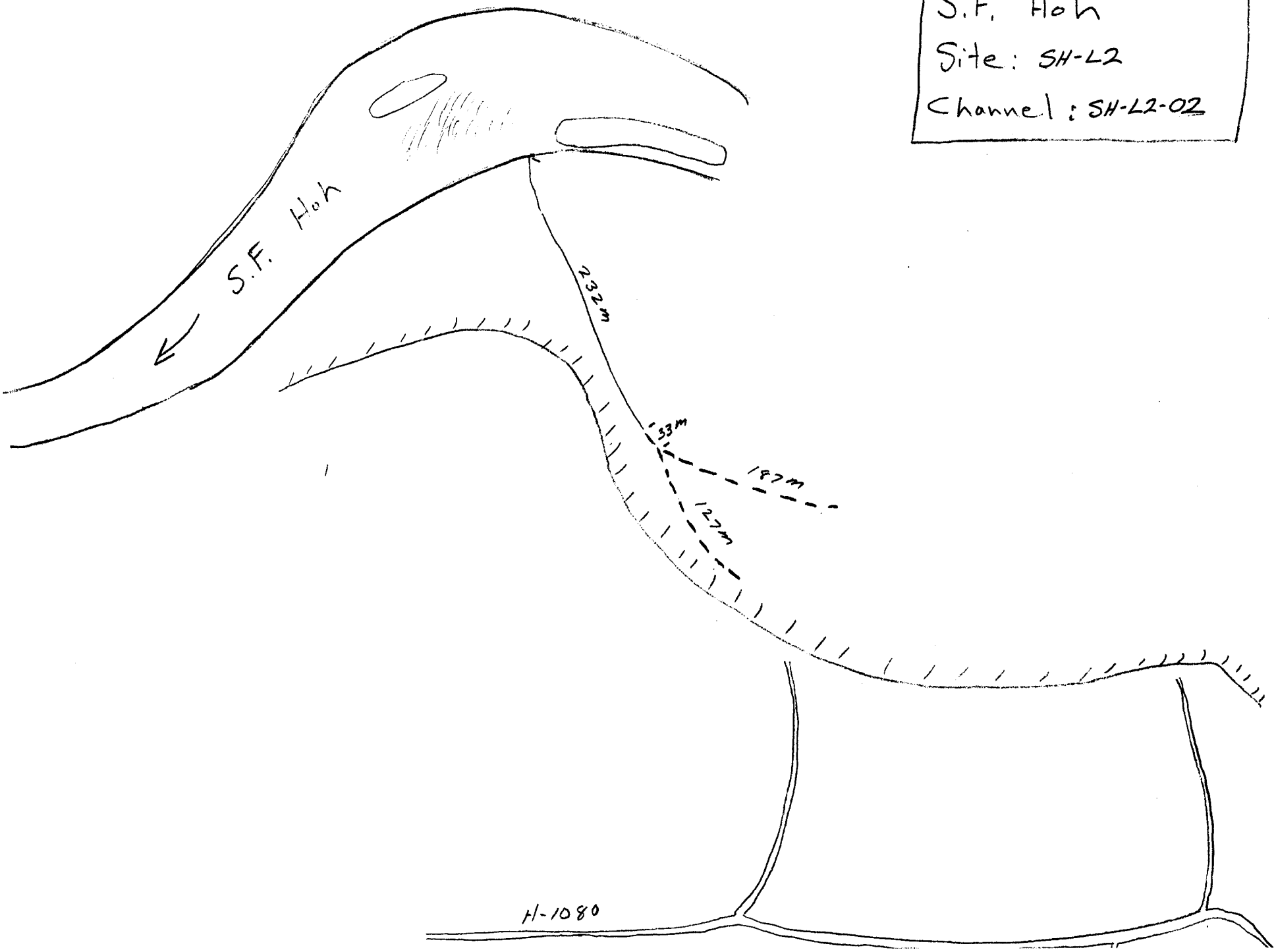

S. Fk. Hoh River Sites: SH-L2

Over view map

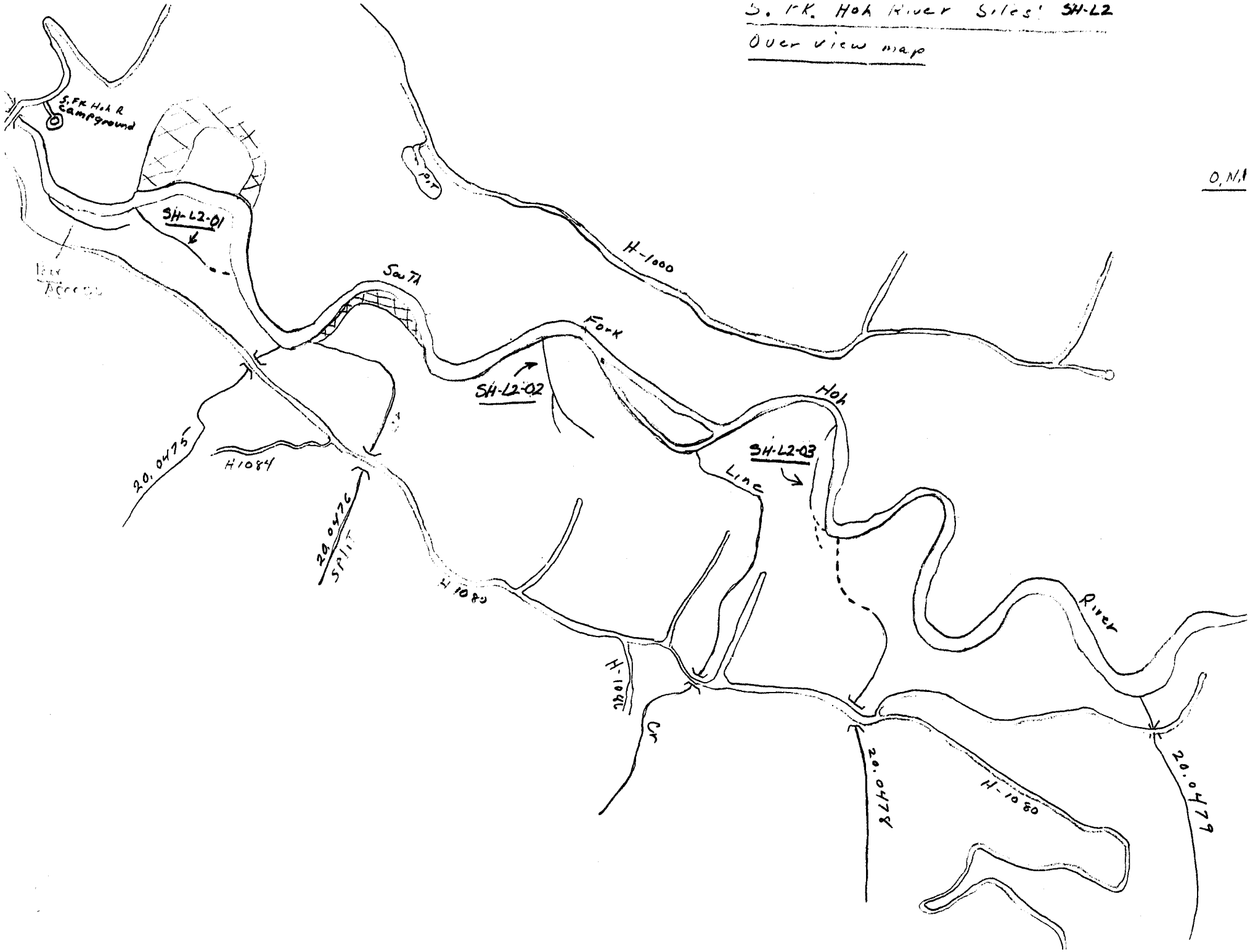

SF Hoh
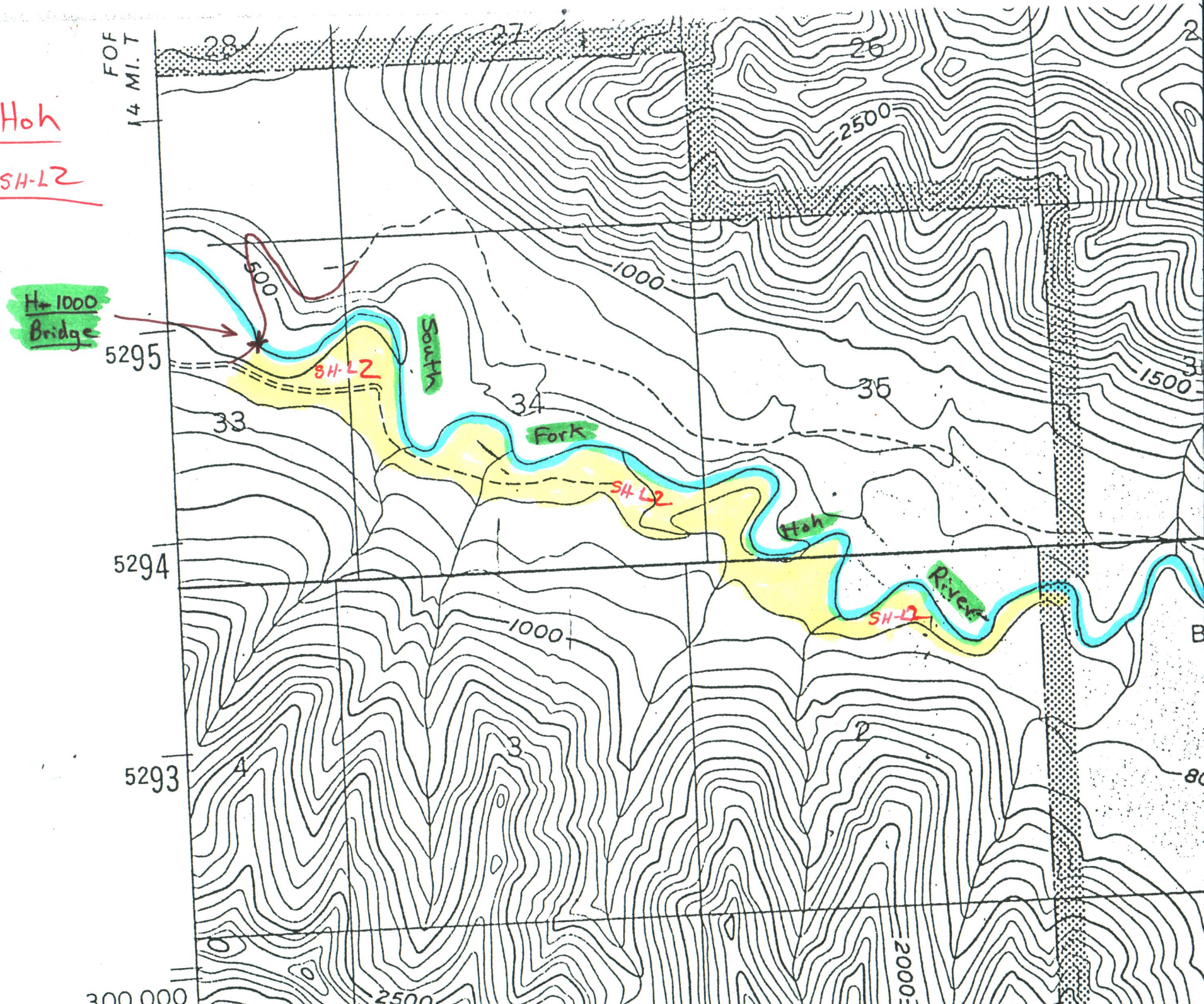
Site: SH-L2