SITE INFORMATION

Site Identifier : SK7LB6
Site Name :
WRIA : 03.0384X
Region : NS
Trib to : Savage Cr
River Mile : 2.50
River System : Skagit R
Legal Description : SW1/4S24T35NR7E
County : Skagit
Habitat Type : lower valley wall tributary

Landowner Type :
Landowner Name :
Address :
Address2 :
City :
State :
Zipcode :
Phone :

Coordinates
East: 1,673,061.00 **North:** 1,158,784.00

Directions :
Take Highway 20 to Sedro-Woolley, turn right on Highway 9 southbound and cross the Skagit River. Turn right on the South Skagit Highway and follow past Mill Creek. Take the first forest road to the right which is gated. Follow the road past where it crosses Savage Creek and stay to the left. The road crosses the site above the anadromous zone in approximately 1.2 miles. Park and walk downstream.

Area Overview :
Site is a small surface stream in excellent condition most suitable to trout.

Field Survey Information

Date : 6/14/01 **Observer :** Barkdull **Survey Type :** initial

HABITAT INFORMATION

Water Source: (x) Spring ( ) Groundwater (x) Surface runoff

Flow: ( ) Intermitent (x) Year-round

Estimated Flows (cfs): Lower end:0.5
Upper end:0.5

Water Temperature(C): Lower end:9
Upper end:

Receiving Water Temperature (C): 8

Other Observations:

Site Area Measurements: ( )Indirect (x) Direct ( ) Combination
Widths: Channel:1.2 Ponds: Wetlands:
Depths: Channel:0.2 Ponds: Wetlands:
Total length (includes ponds and wetlands):81

Total existing habitat area (est. m2):97

Spawning area:	Mainstem:40	Tribs:	Total:40
Impounded area:	Mainstem:	Tribs:	Total:
Other rearing area:	Mainstem:97	Tribs:	Total:97
Unaccessible habitat:	Mainstem:	Tribs:	Total:

Spawning habitat conditions: ( ) None ( ) Poor ( ) Fair ( ) Good (x) Exellent

Describe spawning habitat: Patches of nice sized sorted gravel in the lower reaches.

Rearing habitat conditions: ( ) None ( ) Poor ( ) Fair ( ) Good (x) Exellent

Describe pond and other rearing habitat: A very nice little stream with very good cover, woody debris, and frequent pools.

Describe unaccessible habitat:

Wetland type: ( ) Bog ( ) Marsh ( ) Scrub-shrub ( ) Forested

Describe:

Flooding potential: (x) Low ( ) Medium ( ) High

Describe: Stream appears very stable. Not affected by Savage Creek.

FISH INFORMATION

Site entry condition: ( ) Poor ( ) Fair (x) Good

Describe:Fish have direct access from Savage Creek.

Coho access and use: Juvenile (x) Unknown ( ) None ( ) Poor ( ) Fair ( ) Good
Adult (x) Unknown ( ) None ( ) Poor ( ) Fair ( ) Good

Describe: Coho use unknown but probably few coho this far up the Savage Creek system.

Other species acces and use: ( ) Chum ( ) Pink ( ) Sockeye ( ) Chinook (x) Trout

Describe:Trout were observed in abundance throughout.

ENHANCEMENT OPPORTUNITIES: None

Project type:

Equipment access:

ADDITIONAL COMMENTS

ATTACHMENTS AVAILABLE

( ) Aerials (x) Sketch (x) Maps ( ) Spawning Surveys ( ) Juvenile Trapping
( ) Other References

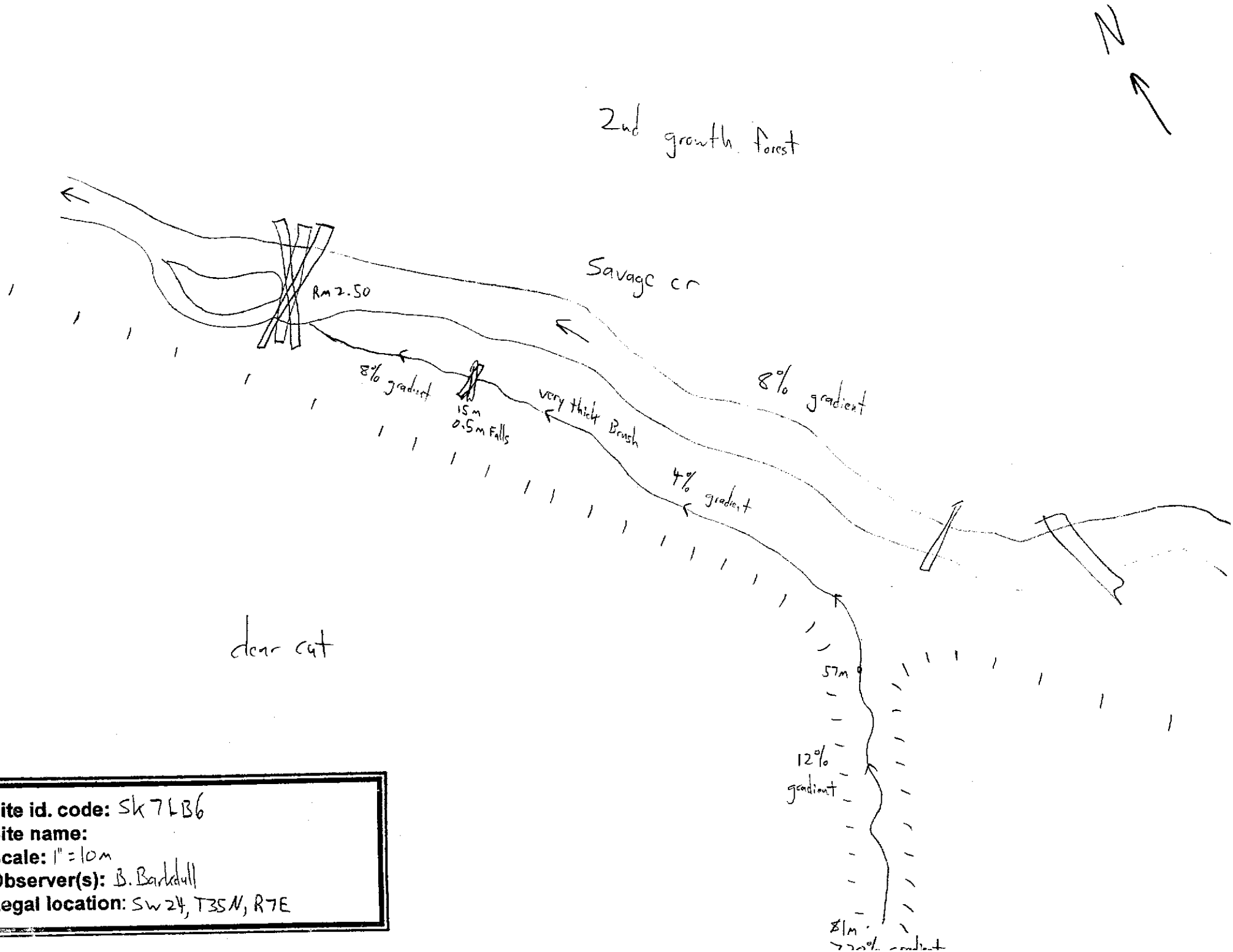

Site id. code: SK7LB6
Site name:
Scale: 1" = 10m
Observer(s): B. Barkdull
Legal location: SW24, T35N, R7E

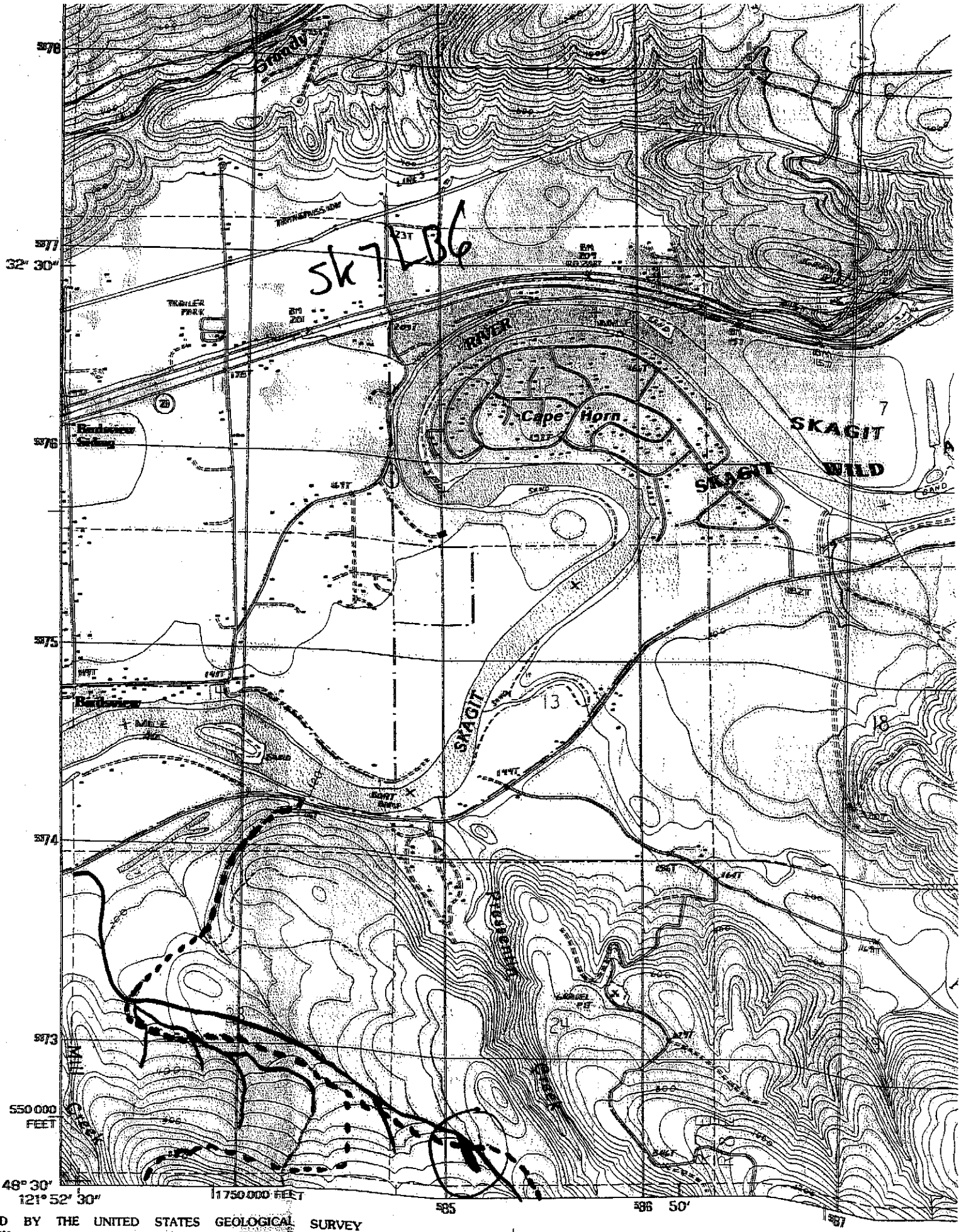

DUCED BY THE UNITED STATES GEOLOGICAL SURVEY
ROL BY ..... USGS AND NOS/NOAA
ILED FROM AERIAL PHOTOGRAPHS TAKEN 1983
CHECKED ..... 1986. MAP EDITED 1989
ECTION ..... LAMBERT CONFORMAL CONIC
1000-METER UNIVERSAL TRANSVERSE MERCATOR ..... ZONE 10
10,000-FOOT STATE GRID TICKS ..... WASHINGTON NORTH ZONE

NORTH

SCALE

6/14/01 tnb to Savage near Bridge

trout observed

0.0 81 1.0 20% gradient

24 57 1.0 12%

66 15 1.2 4% very nice stream

0.5 m falls over roots

81 0 1.5 6%

49°, 48° mainstem

from 24 m down nice patches of

spawning gravel, best for CT

SK7 LB6

SW24, T35N, R7E

RM 2.50

x 1673061

y 1158784

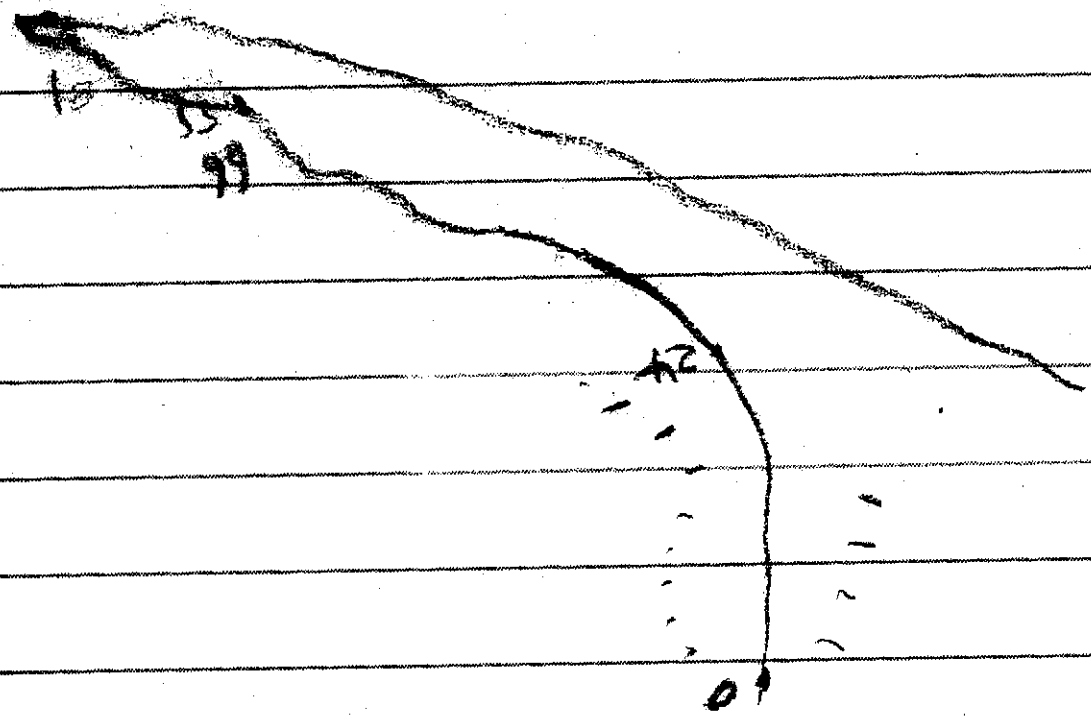

15
33
99
42
0