SITE INFORMATION

Site Identifier :	SK7RB1	**Landowner Type :**	Private
Site Name :		**Landowner Name :**	
WRIA :	03.0176X	**Address :**	
Region :	NS	**Address2 :**	
Trib to :	Skagit R	**City :**	
River Mile :	46.30	**State :**	
River System :	Skagit R	**Zipcode :**	
Legal Description :	SE1/4S14T35NR7E	**Phone :**	
County :	Skagit		
Habitat Type :	terrace tributary		

Directions :
Take highway 20 past Grandy creek and take the second right, follow to river and turn left and park. Site is located just below the road.

Area Overview :
Site is fed by runoff from surrounding fields and is probably intermittent. The channel is mud bottomed and ill-defined, and surrounded by very thick brush.

Field Survey Information

Date : 01/12/1997 **Observer :** Barkdull **Survey Type :** initial

HABITAT INFORMATION

Water Source: ( ) Spring ( ) Groundwater (x) Surface runoff

Flow: (x) Intermittent( ) Year-round

Estimated Flows (cfs): Lower end: 0.5
Upper end: 0.1

Water Temperature(C): Lower end: 6
Upper end: 6

Receiving Water Temperature (C): 4

Other Observations:

Site Area Measurements: ( )Indirect (x) Direct ( ) Combination
Widths: Channel: 1.5 Ponds: Wetlands:
Depths: Channel: Ponds: Wetlands:
Total length (includes ponds and wetlands):210

Total existing habitat area (est. m2): 389

Spawning area:	Mainstem: 0	Tribs:	Total:
Impounded area:	Mainstem:	Tribs:	Total:
Other rearing area:	Mainstem: 381	Tribs: 8	Total: 389
Unaccessible habitat:	Mainstem:	Tribs:	Total:

Spawning habitat conditions: (x) None ( ) Poor ( ) Fair ( ) Good ( ) Exellent

Describe spawning habitat:

Rearing habitat conditions: ( ) None ( ) Poor (x) Fair ( ) Good ( ) Exellent

Describe pond and other rearing habitat: Habitat is mud bottomed, with water running down an ill-defined channel through and around brush and trees.

Describe unaccessible habitat:

Wetland type: ( ) Bog ( ) Marsh ( ) Scrub-shrub ( ) Forested

Describe:

Flooding potential: ( ) Low ( ) Medium (x) High

Describe: Site is on a very low bench next to the Skagit river

FISH INFORMATION

Site entry condition: ( ) Poor (x) Fair ( ) Good

Describe: There was a small drop at the outlet to the river on the day of the survey, but when the river is up the outlet would be back watered.

Coho access and use: Juvenile (x) Unknown ( ) None ( ) Poor ( ) Fair ( ) Good
Adult ( ) Unknown (x) None ( ) Poor ( ) Fair ( ) Good

Describe: No fish were observed but there was no reason for there not to be fish present

Other species access and use: ( ) Chum ( ) Pink ( ) Sockeye ( ) Chinook (x) Trout

Describe: there may be some trout use

ENHANCEMENT OPPORTUNITIES: None

Project type:

Equipment access:

ADDITIONAL COMMENTS

ATTACHMENTS AVAILABLE

(x) Aerials (x) Sketch (x) Maps ( ) Spawning Surveys ( ) Juvenile Trapping
( ) Other References

Site Id. code: SK7 RB1
Site name:
Scale: 1" = 50m
Observer(s): B. Barkdull
Legal location: SE14, T35N, R7E

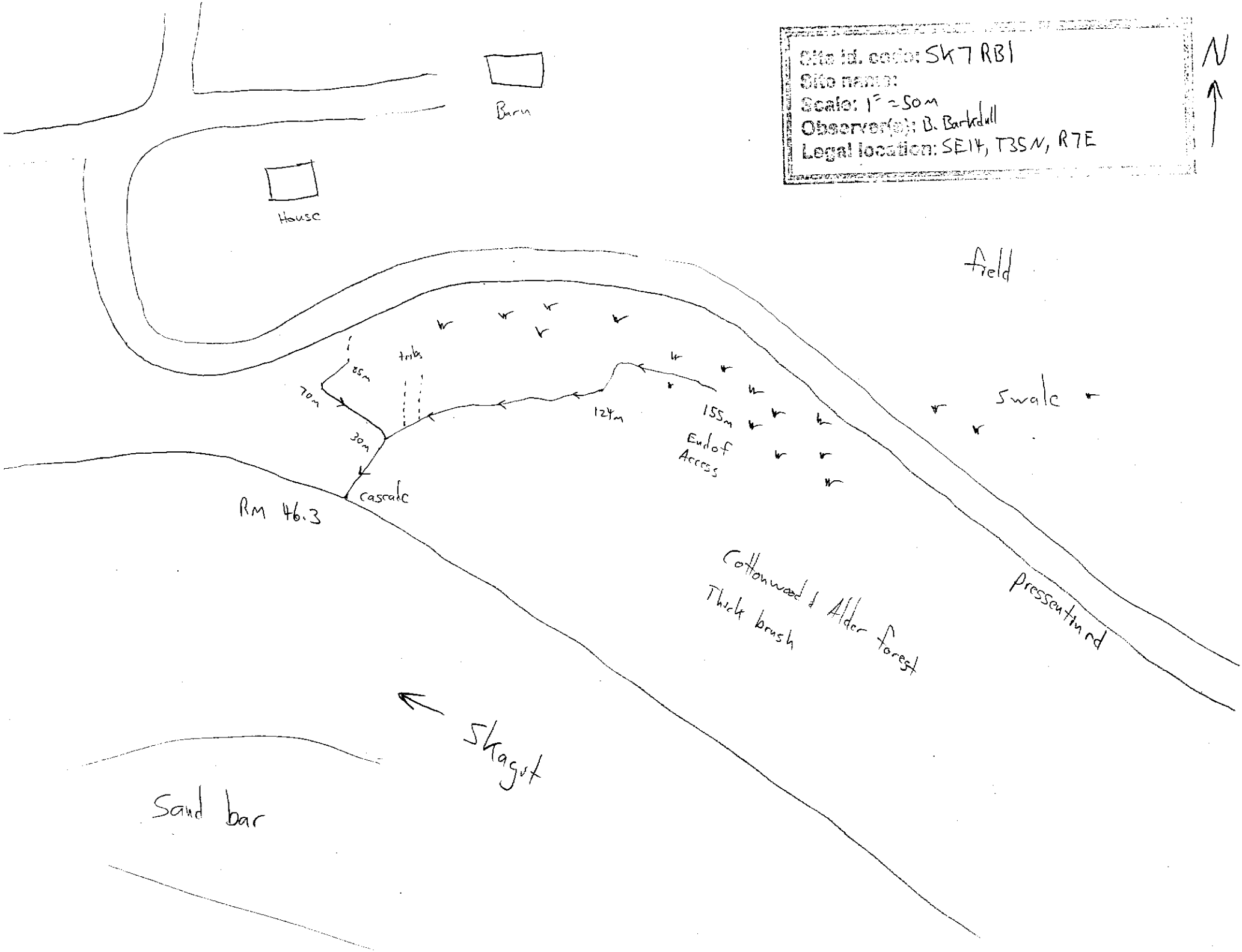

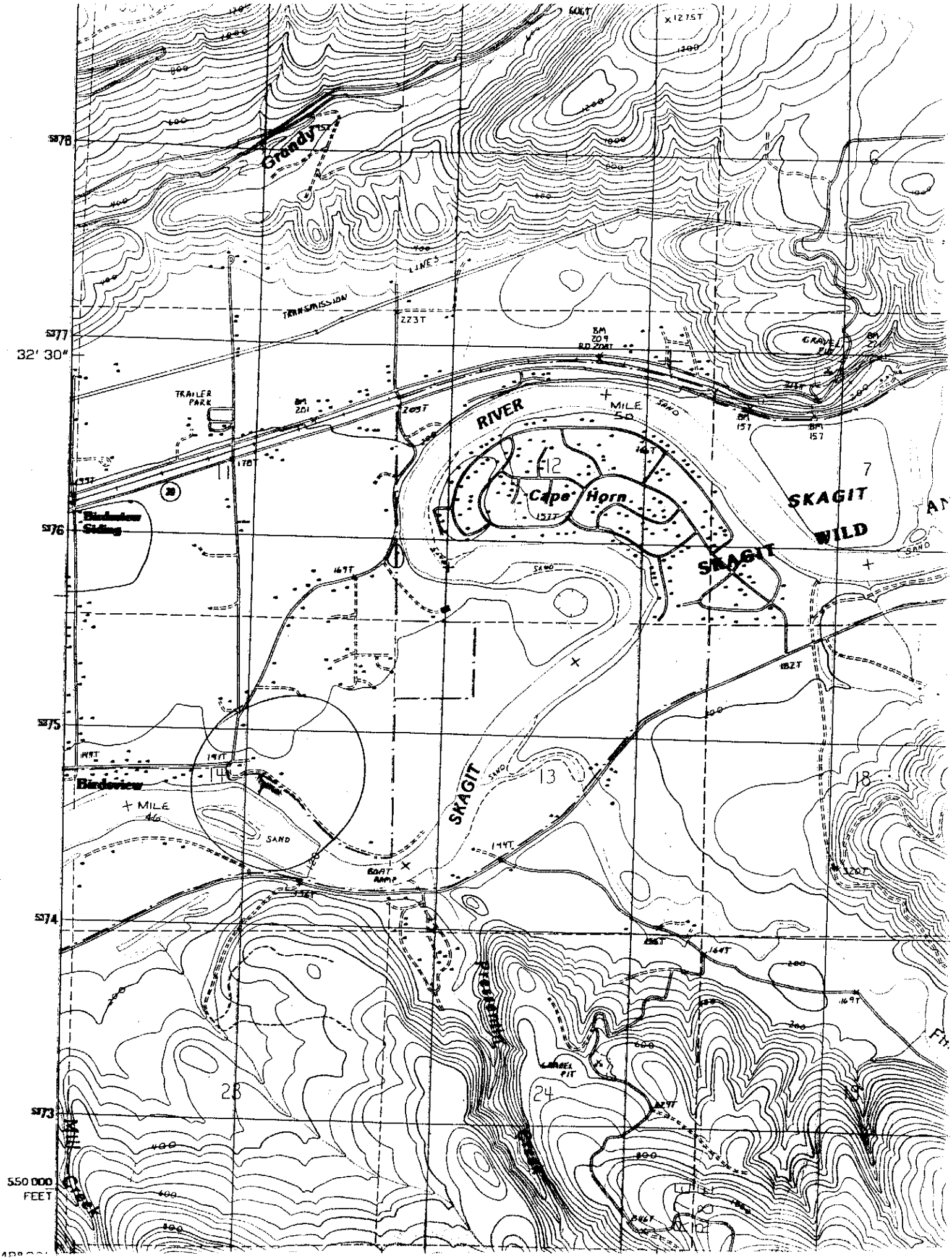
Grandy
TRANSMISSION LINES
TRAILER PARK
RIVER
MILE 50
Cape Horn
SKAGIT
WILD
SKAGIT
Birdview Siding
Birdview
MILE 46
SAND
BOAT RAMP
SKAGIT
GRAVEL PIT
32' 30"
550 000 FEET



RM 46.3
SK7RB1
SE14 T35N R7E

1/12/97 Pressentin rd, trib
0.0 1.0 Cascade at mouth 0.5 cfs
30 1.5 forks, mud bottom 48°
70 1.0 Right fork; cascade, turns 0.2 cfs
85 0.5 end of access
0.0 back at forks

1/12/97 Pressentin rd, trib

6.0 1.0 Cascade at mouth 0.5 cfs

30 1.5 forks, mud bottom 48°

70 1.0 Right fork, cascade, turns 0.2 cfs

85 0.5 end of access

0.0 back at forks

9.0 RB trib

16.0 RB trib

94.0 2.5 m wide,

155 1.0 wide

River 37, ch 42

Area Mainstem	trib
381	8