SITE INFORMATION

Site Identifier :	SU3LB5	**Landowner Type :**	
Site Name :		**Landowner Name :**	
WRIA :	03.0710HX	**Address :**	
Region :	NS	**Address2 :**	
Trib to :	03.0710H	**City :**	
River Mile :	0.25	**State :**	
River System :	Suiattle R	**Zipcode :**	
Legal Description :	SE1/4S31T33NR11E	**Phone :**	
County :	Skagit		
Habitat Type :	spring creek		

Directions :
Take Forest Service # 26 road to the boundry bridge and turn right onto Forest Service # 25 road. Go over the bridge and park at Boundry Creek. This site is located just below the fork in Boundry Creek on the right bank.

Area Overview :
A short groundwater stream that offers small amounts of rearing habitat.

Field Survey Information

Date : 01/04/1996 **Observer :** Olis **Survey Type :** initial

HABITAT INFORMATION

Water Source: ( ) Spring (X) Groundwater ( ) Surface runoff

Flow: ( ) Intermitent (X) Year-round

Estimated Flows (cfs): Lower end:
Upper end:

Water Temperature(C): Lower end: 7
Upper end: 7

Receiving Water Temperature (C): 7

Other Observations:

Site Area Measurements: ( )Indirect (X) Direct ( ) Combination
Widths: Channel: 2m Ponds: Wetlands:
Depths: Channel: 15cm Ponds: Wetlands:
Total length (includes ponds and wetlands): 150m

Total existing habitat area (est. m2): 292

Spawning area:	Mainstem:		Tribs:	Total:
Impounded area:	Mainstem:		Tribs:	Total:
Other rearing area:	Mainstem:	292	Tribs:	Total:
Unaccessible habitat:	Mainstem:		Tribs:	Total:

Spawning habitat conditions: (X) None ( ) Poor ( ) Fair ( ) Good ( ) Exellent

Describe spawning habitat:

Rearing habitat conditions: ( ) None ( ) Poor ( ) Fair (X) Good ( ) Exellent

Describe pond and other rearing habitat: Mostly pool with plenty of aquatic vegetation providing structure.

Describe unaccessible habitat:

Wetland type: ( ) Bog ( ) Marsh ( ) Scrub-shrub ( ) Forested

Describe:

Flooding potential: (X) Low ( ) Medium ( ) High

Describe: On a high bench and is fairly well protected from river. Was not affected by Nov. 95 flood events.

FISH INFORMATION

Site entry condition: ( ) Poor ( ) Fair (X) Good

Describe: Fish should have no prolem entering this system from Boundry Creek. However, there may be no summer access at times as the access may dry up during summer.

Coho access and use: Juvenile (X) Unknown ( ) None ( ) Poor ( ) Fair ( ) Good
Adult (X) Unknown ( ) None ( ) Poor ( ) Fair ( ) Good

Describe:

Other species acces and use: ( ) Chum ( ) Pink ( ) Sockeye (X) Res. Trout ( ) Anad trout

Describe: No trout were observed but could certainly use this little stream.

ENHANCEMENT OPPORTUNITIES

Project type:

Equipment access:

ADDITIONAL COMMENTS

ATTACHMENTS AVAILABLE

(X) Aerials (X) Sketch (X) Maps ( ) Spawning Surveys ( ) Juvenile Trapping
( ) Other References

Site id. code: [illegible]
Site name:
Scale: 1" = 40M
Observer(s): MICHAEL OLIS
Legal location: SE ¼ SEC 31 T33N R11E

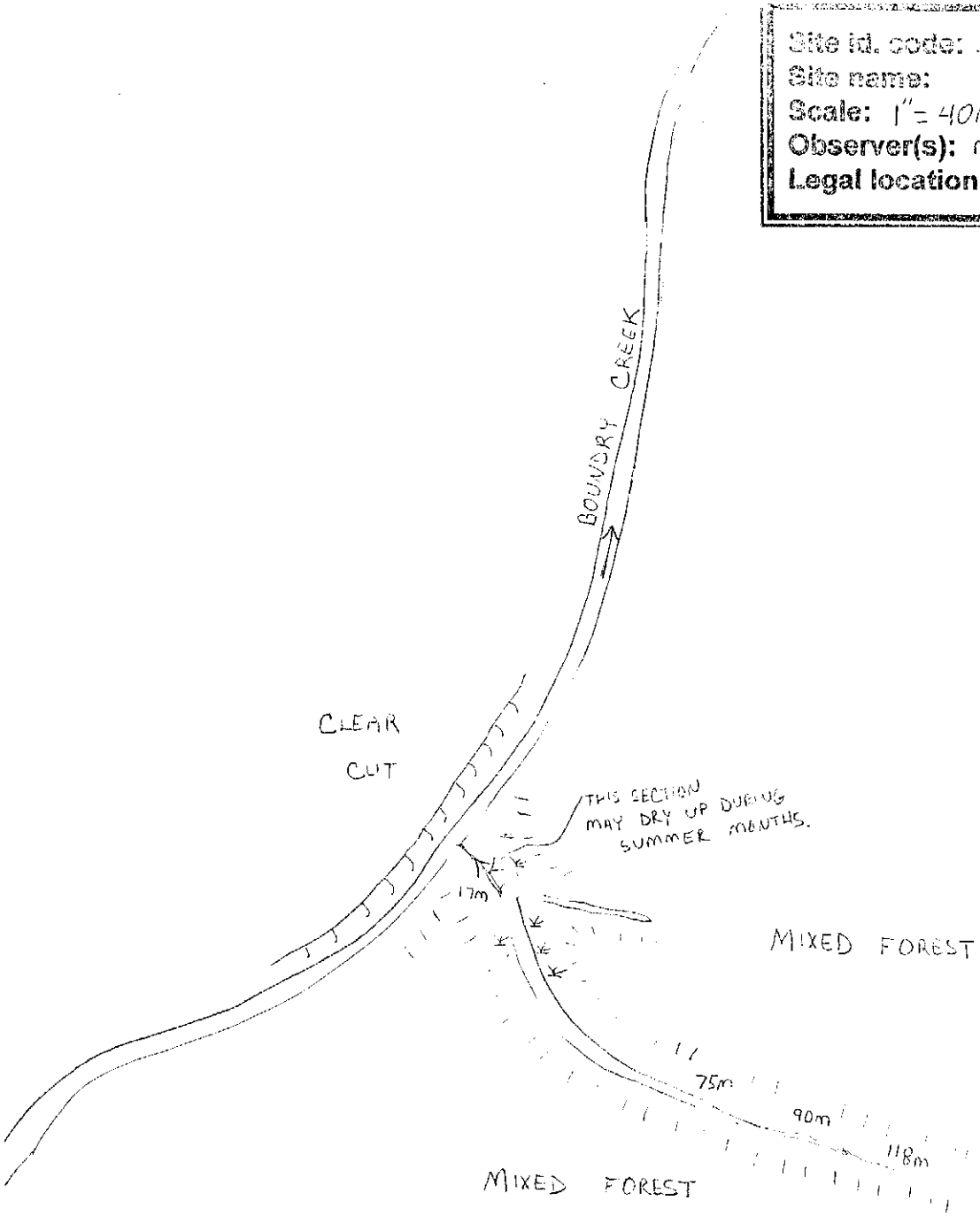

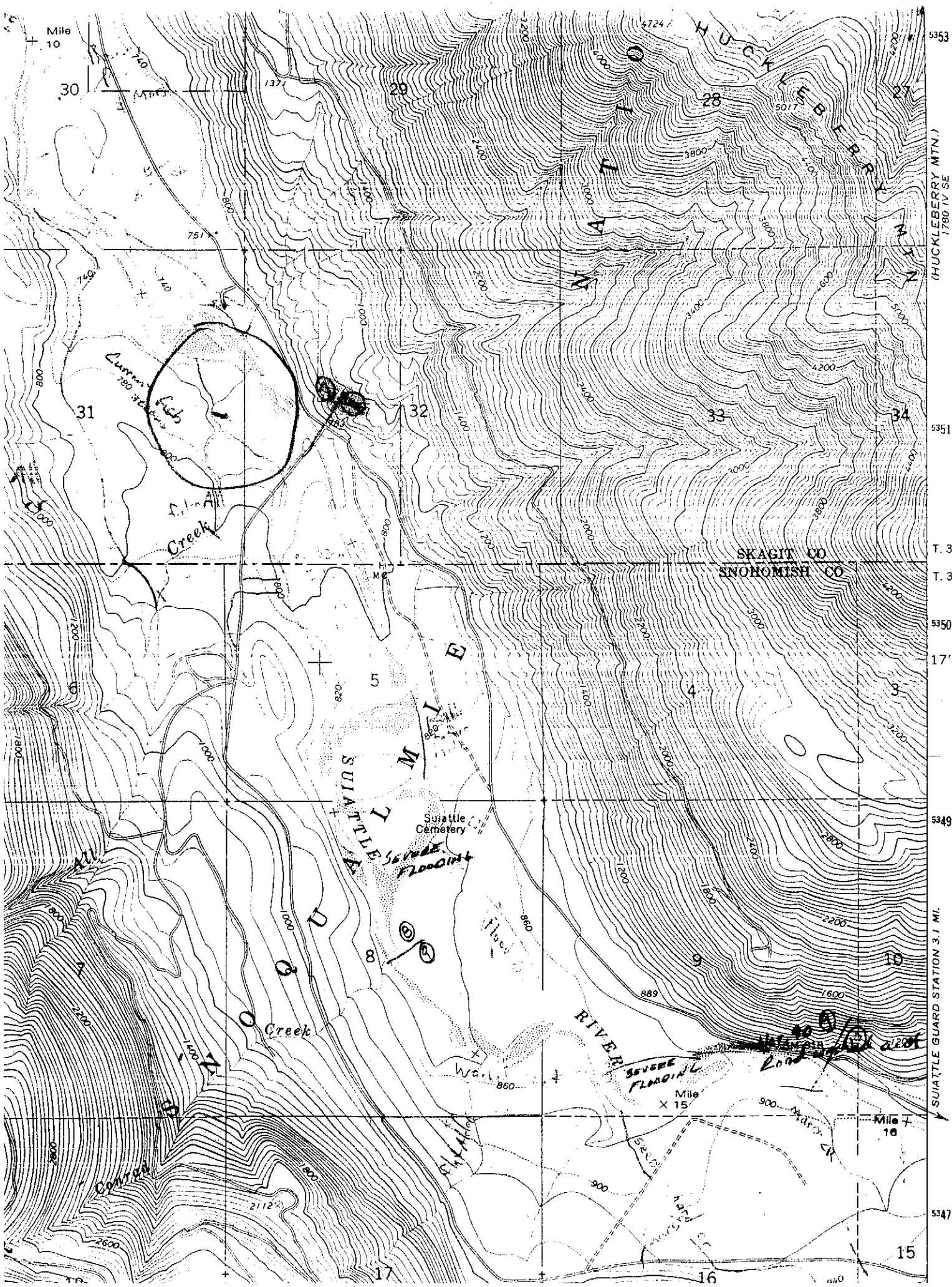

Mile 10
HUCKLEBERRY MTN.
(HUCKLEBERRY MTN.) 1780 IV SE
SKAGIT CO
SNOHOMISH CO
T. 33 N.
T. 32 N.
17'30"
SUIATTLE GUARD STATION 3.1 MI.
SUIATTLE RIVER
Suiattle Cemetery
Severe Flooding
Creek
Mile 15
Mile 16

4 JAN 96



SU3 LB5.

RM .25

SE ¼ SEC 31 T 33N R 11E

0.0 ENTRY
- REC WTR. TEMP - 48°
- STRM TEMP - 48°
- NO FLOW - POOL
- GOOD FISH ACCESS

17m WW 1m - POOL
- SUBSTRATE ORGANIC W/ WTR. PARSLEY
- SEDGES ALONG BANKS
- ≈ 3' DEEP

75m WW 4m POOL
- SEDGES, RUSHES & HORSE TAIL ALONG BANKS

90m WW 1m POOL
- LOTS OF LEAVES COVERING SUBSTRATE, SOMETIMES NEARLY CHOKING OFF STRM.

118m WW 3m POOL
- END OF FISH ACCESS
- SWALE CONTINUES ON W/ INTERMITTANT POOLS OF WATER FOR ≈ 40m
- SWALE BANKS HAVE FERNS & BERRY BRUSH
- TEMP. - 46°

COMMENTS
- STRM HAS R FORK THATS 32m LONG & 2m WIDE
- SYSTEM OFFERS SOME NICE REARING HABITAT
- NO SPAWNING
- LOW FLOOD POT.
- GRND WATR FED.