SITE INFORMATION

Site Identifier : SU3LB6
Site Name :
WRIA : 04.0786X
Region : NS
Trib to : All Cr
River Mile : 1.35
River System : Suiattle R
Legal Description : NW1/4S6T32NR11E
County : Snohomish
Habitat Type : beaver pond

Landowner Type : Federal
Landowner Name : USFS
Address :
Address2 :
City :
State :
Zipcode :
Phone :

Directions :
Take FS road # 26 up the Suiattle River and turn right at FS 25, follow approximately one mile and turn right on FS 2510. Take the first right which will take you down to a gravel pit. A skid road goes out to All Creek. The site is located 0.2 miles downstream on the left bank.

Area Overview :
This is a small beaver pond and outlet channel fed by wallbase springs that is passable only to 49 meters.

Field Survey Information

Date : 01/14/1996 **Observer :** Barkdull **Survey Type :** initial

HABITAT INFORMATION

Water Source: ( ) Spring (x) Groundwater ( ) Surface runoff

Flow: (x) Intermitent ( ) Year-round

Estimated Flows (cfs): Lower end: 0.1
Upper end: 0

Water Temperature(C): Lower end: 7
Upper end: 7

Receiving Water Temperature (C): 6

Other Observations:

Site Area Measurements: ( )Indirect (x) Direct ( ) Combination
Widths: Channel: 1.0 Ponds: 20 Wetlands:
Depths: Channel: 0.1 Ponds: 0.5 Wetlands:
Total length (includes ponds and wetlands): 131

Total existing habitat area (est. m2): 39

Spawning area:	Mainstem: 0	Tribs:	Total: 0
Impounded area:	Mainstem:	Tribs:	Total:
Other rearing area:	Mainstem: 39	Tribs:	Total: 39
Unaccessible habitat:	Mainstem: 447	Tribs:	Total: 447

Spawning habitat conditions: (x) None ( ) Poor ( ) Fair ( ) Good ( ) Exellent

Describe spawning habitat:

Rearing habitat conditions: ( ) None ( ) Poor (x) Fair ( ) Good ( ) Exellent

Describe pond and other rearing habitat: Small pools and riffles with good cover and lod.

Describe unaccessible habitat: Beaver pond with submerged vegetation and mud bottom.

Wetland type: ( ) Bog ( ) Marsh ( ) Scrub-shrub ( ) Forested

Describe:

Flooding potential: (x) Low ( ) Medium ( ) High

Describe: Completely above the Suiattle and All creek flood plane.

FISH INFORMATION

Site entry condition: ( ) Poor ( ) Fair (x) Good

Describe: Enters at a pool on All Creek.

Coho access and use: Juvenile (x) Unknown ( ) None ( ) Poor ( ) Fair ( ) Good
Adult ( ) Unknown (x) None ( ) Poor ( ) Fair ( ) Good

Describe:

Other species acces and use: ( ) Chum ( ) Pink ( ) Sockeye ( ) Res. Trout ( ) Anad trout

Describe: Use unknown

ENHANCEMENT OPPORTUNITIES: None

Project type:

Equipment access:

ADDITIONAL COMMENTS

ATTACHMENTS AVAILABLE

(x) Aerials (x) Sketch (x) Maps ( ) Spawning Surveys ( ) Juvenile Trapping
( ) Other References

Site id. code: SM3LB6
Site name:
Scale: 1" = 20m
Observer(s): B. Barkdull
Legal location: NW Sec 6, T32N R11E

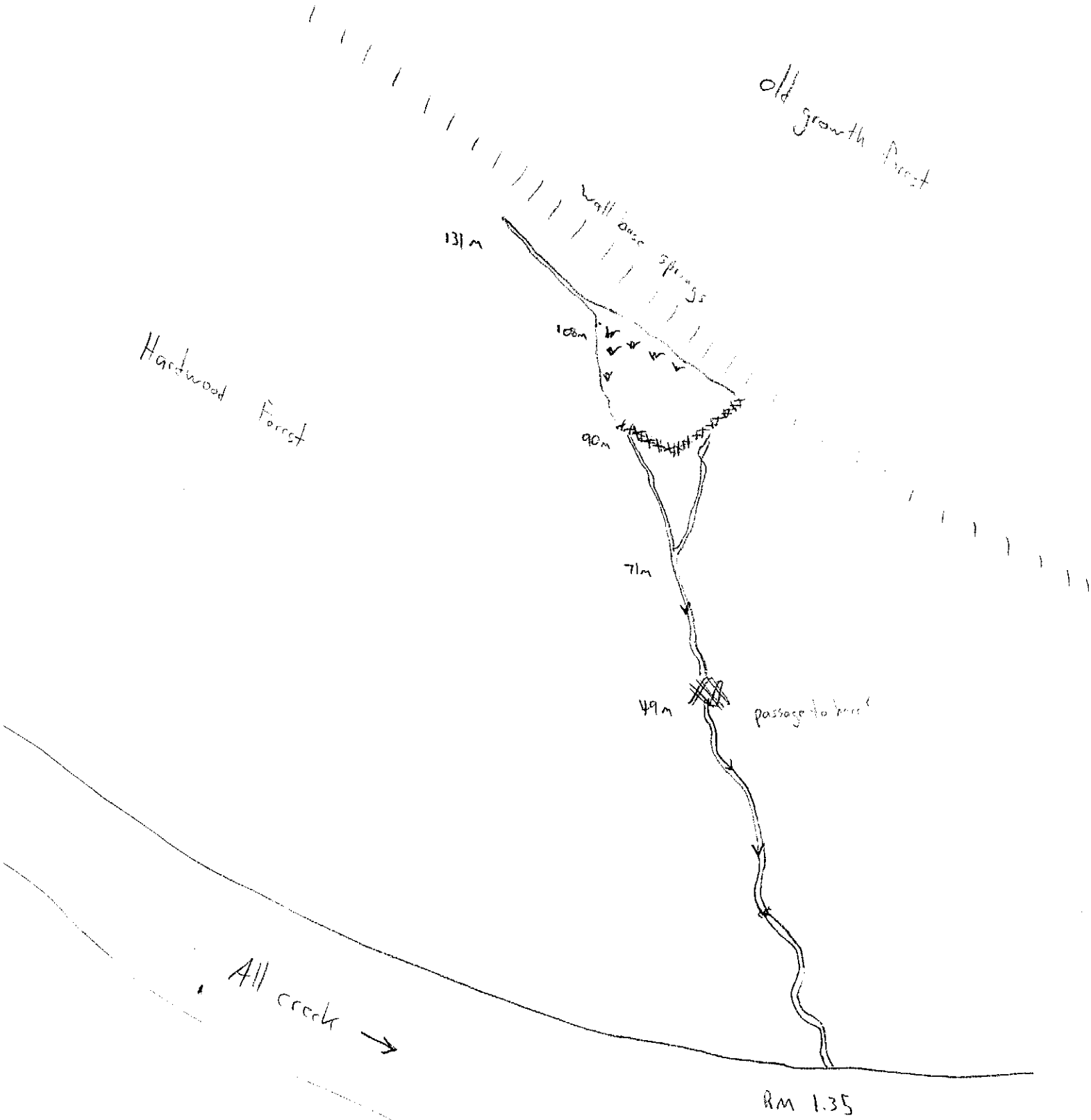

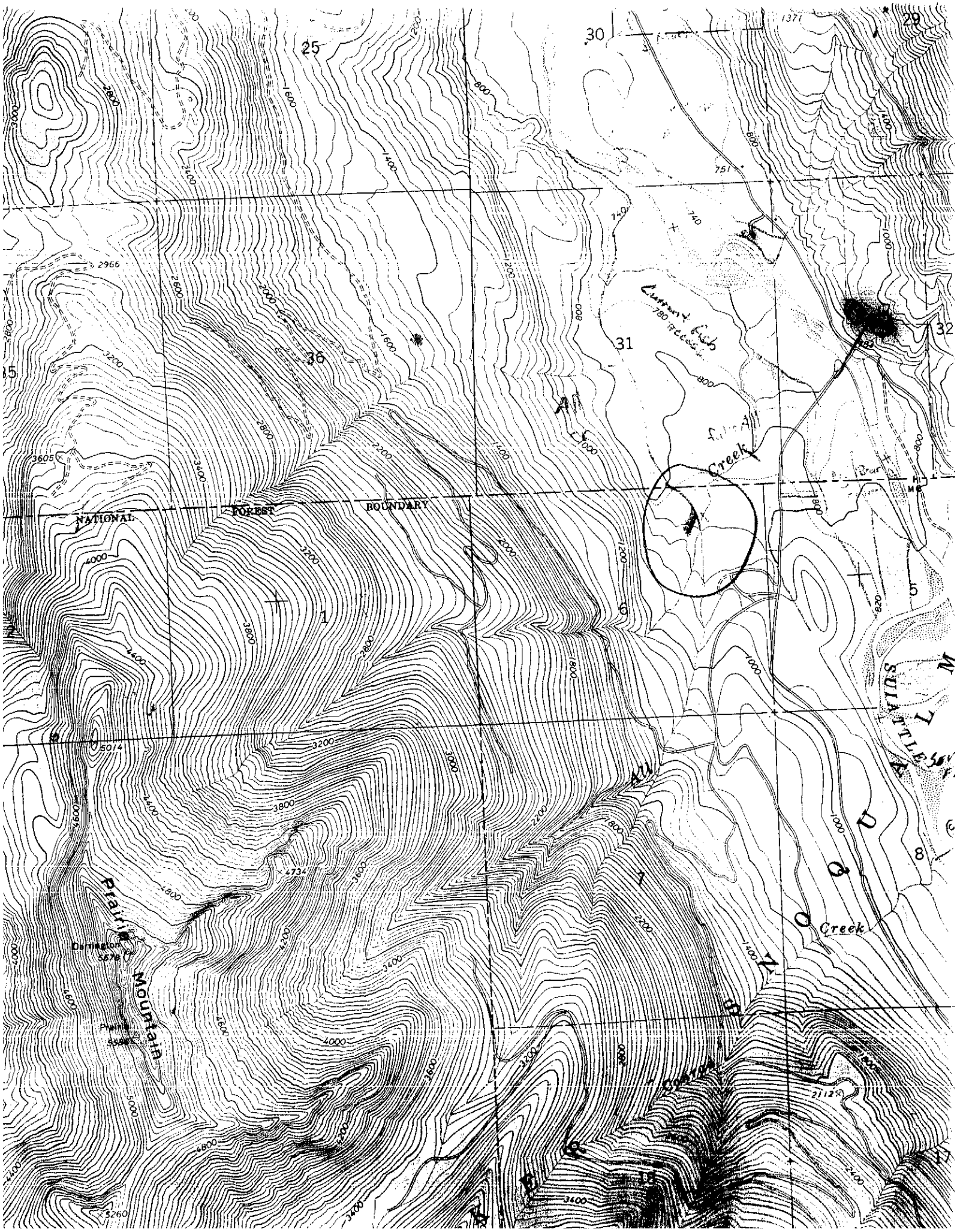

NATIONAL FOREST BOUNDARY
Prairie Mountain
Darrington
Creek
Creek
SUIATTLE

SU3LB6

LB All @ 1.35

NW6, T33 R11

11/11/06 well base spring to All or

23	0.0	1.0	water emerging from base
18	23.	2.0	top of pool
19	41.	20	wide pool
22	60.	0.4	Riffles



49	82.	0.8	passage to log jam
0	131	0.8	mouth

2° warmer than All or

No spawning, all bottom

No flow in summer