SITE INFORMATION

Site Identifier :	SU3LB8	**Landowner Type :**	
Site Name :		**Landowner Name :**	
WRIA :	03.0781C	**Address :**	
Region :	NS	**Address2 :**	
Trib to :	Suiattle R	**City :**	
River Mile :	10.30	**State :**	
River System :	Suiattle R	**Zipcode :**	
Legal Description :	SW1/4S30T33NR11E	**Phone :**	
County :	Skagit	**Coordinates**	
Habitat Type :	terrace tributary	**East:** 1,771,772.00	**North:** 1,089,470.00

Directions :
Take Forest Service # 26 road to the boundry bridge and turn right onto the Forest Service # 25 road. Go approximately 0.25 miles to the first spur on right and follow it to the end (mouth of Boundry Creek). Hike roughly 1 mile downriver to site.

Area Overview :
Mainly a surface fed trib that offers some spawning habitat.

Field Survey Information

Date : 1/16/96 **Observer :** Olis **Survey Type :** initial

HABITAT INFORMATION

Water Source: ( ) Spring ( ) Groundwater (X) Surface runoff

Flow: (X) Intermitent ( ) Year-round

Estimated Flows (cfs): Lower end: 2.5
Upper end: 2.5

Water Temperature(C): Lower end: 7
Upper end: 6

Receiving Water Temperature (C): 4

Other Observations: At 230m stream goes sub-surface for 80m. Does not look passable.

Site Area Measurements: ( )Indirect (X) Direct ( ) Combination
Widths: Channel: 1.5 Ponds: Wetlands:
Depths: Channel: 0.2 Ponds: Wetlands:
Total length (includes ponds and wetlands):381

Total existing habitat area (est. m2): 435

Spawning area:	Mainstem:	25	Tribs:	Total:
Impounded area:	Mainstem:		Tribs:	Total:
Other rearing area:	Mainstem:	435	Tribs:	Total:
Unaccessible habitat:	Mainstem:		Tribs:	Total:

Spawning habitat conditions: ( ) None ( ) Poor ( ) Fair (X) Good ( ) Exellent

Spawning habitat conditions: ( ) None ( ) Poor ( ) Fair (X) Good ( ) Exellent

Describe spawning habitat: Pea gravel to gravel with good flow and minimum depth.

Rearing habitat conditions: ( ) None (X) Poor ( ) Fair ( ) Good ( ) Exellent

Describe pond and other rearing habitat: Stream is mostly riff to rapids.

Describe unaccessible habitat:

Wetland type: ( ) Bog ( ) Marsh ( ) Scrub-shrub ( ) Forested

Describe:

Flooding potential: ( ) Low ( ) Medium (X) High

Describe: The lower 190m is on a low bench and is suseptable to flooding.

FISH INFORMATION

Site entry condition: ( ) Poor (X) Fair ( ) Good

Describe: No holding pool below mouth.

Coho access and use: Juvenile (X) Unknown ( ) None ( ) Poor ( ) Fair ( ) Good
Adult ( ) Unknown ( ) None ( ) Poor (X) Fair ( ) Good

Describe: One adult coho observed during survey.

Other species acces and use: ( ) Chum ( ) Pink ( ) Sockeye ( ) Res. Trout ( ) Anad trout

Describe:

ENHANCEMENT OPPORTUNITIES

Project type:

Equipment access:

ADDITIONAL COMMENTS

ATTACHMENTS AVAILABLE

(X) Aerials (X) Sketch (X) Maps (X) Spawning Surveys ( ) Juvenile Trapping
( ) Other References

Site number: SU3 LBB
Site name:
Scale: 1" = 42m
Observer(s): MICHAEL OLIS
Legal location: SW¼ S30 T33N R11E

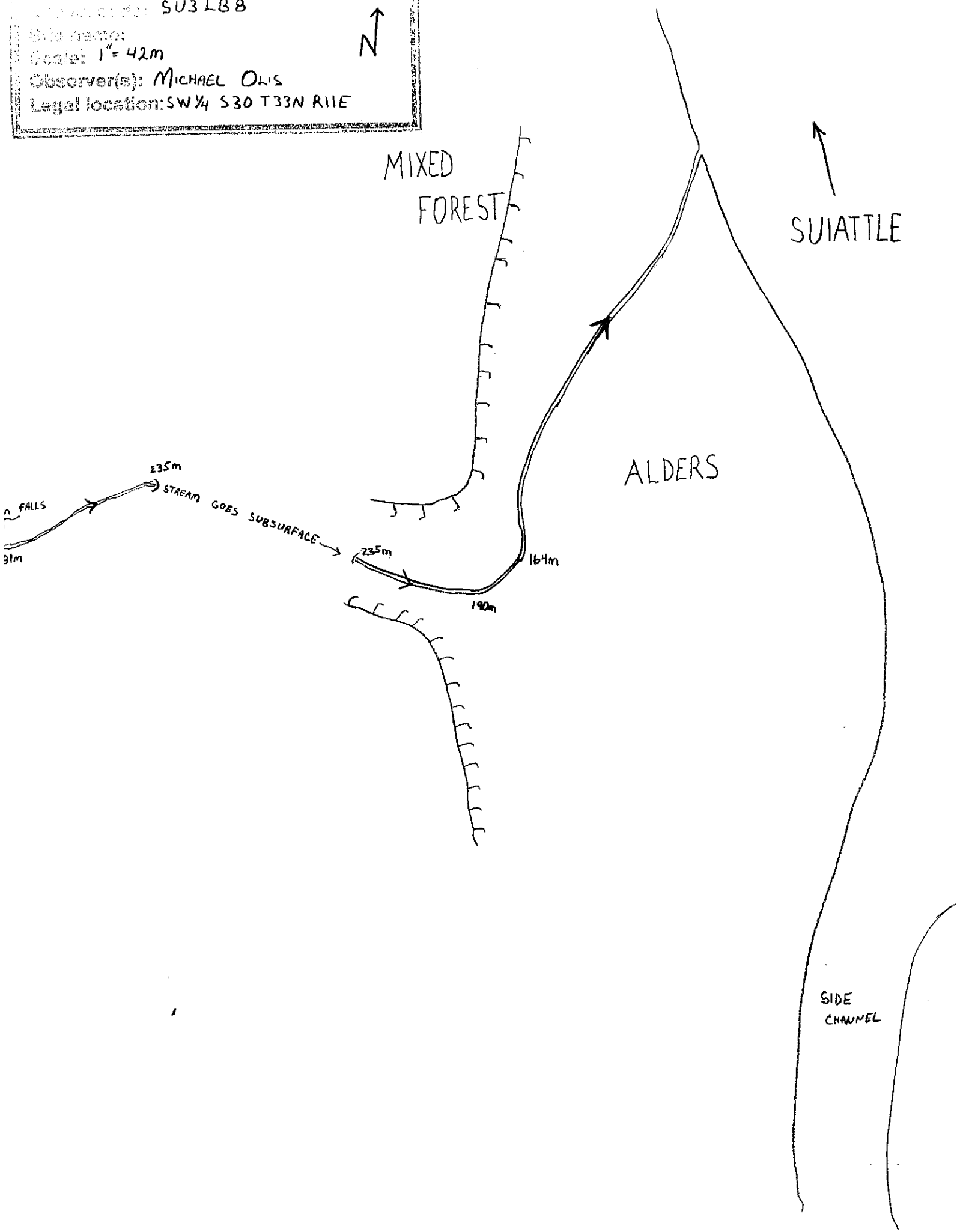

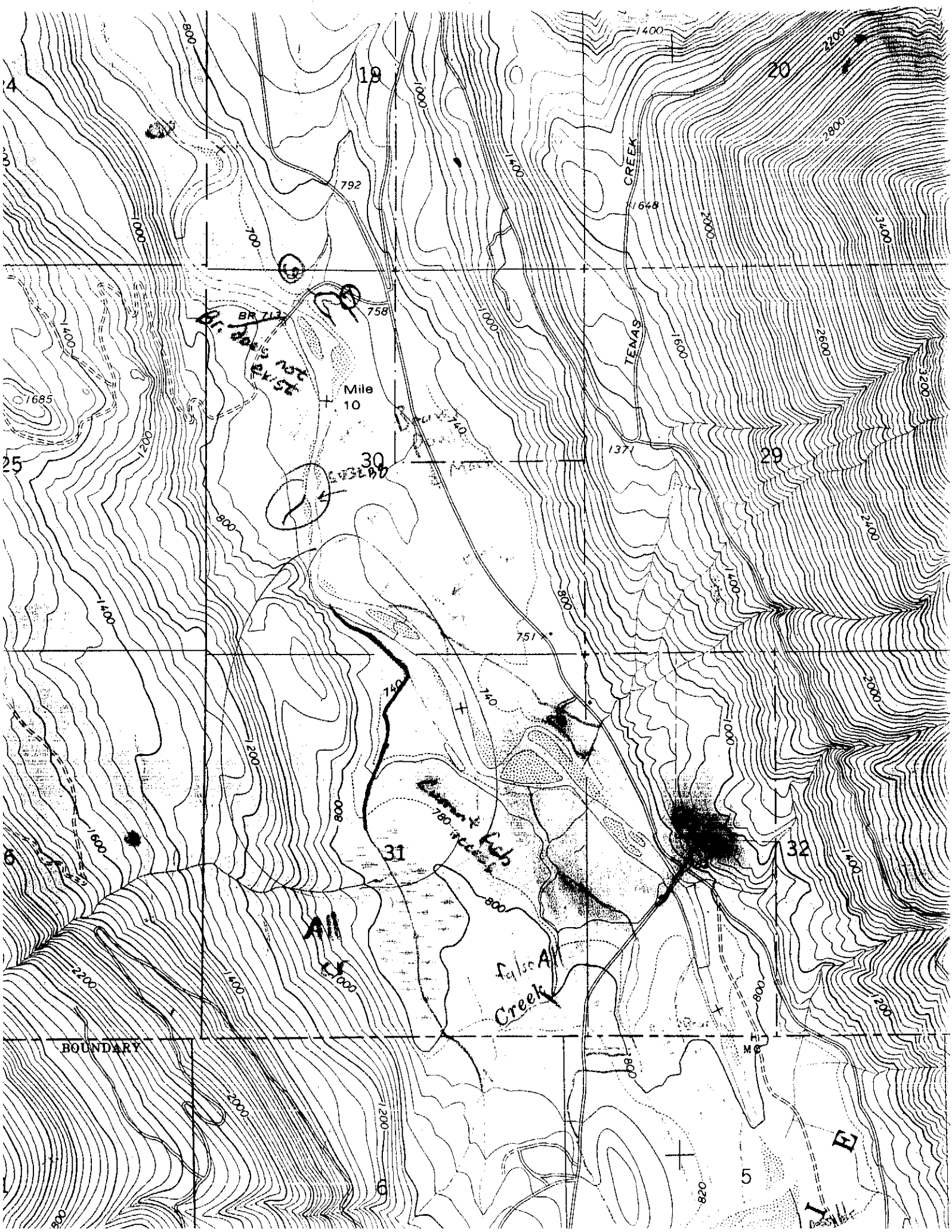

19
20
29
30
31
32
25
6
5
TENAS
CREEK
Mile
10
BR 713
Br. does not exist
Current fish access
All
false All
Creek
BOUNDARY
792
758
1648
1371
751
1685

16 JAN



0.0 ENTRY
- FLOW - 2.5 CFS
- AIR TEMP - 40°
- WTR TEMP - 44°
- FISH ACCESS IS GOOD BUT NO HOLDING POOL BELOW MOUTH.
- 164 m WW 2m RIFF
- P-GRAVEL TO SP. GR.
- 25 sq m of SPAWN
- MOST OF STREAM TO THIS POINT WAS SILTED UP BY FLOOD EVENT BUT NOT AHEAD
190 m WW 1.5 m RIFF
- SMALL FRESHET ON RB
- SOME COBBLE IN STREAM

235 m WW 1.5 m
- MOSTLY RIFF
- STRM GOES SUB SURFACE.

311m
- STRM BACK UP ON SURFACE
- SMALL WHIRLPOOL WHERE STRM GOES UNDER GROUND

381 m WW 1m RIFF
- SUBSTR. IS GR. AND COBBLE MIX
@ ≈ 2m FALLS

COMMENTS
- STRM. APPEARS TO BE A SURFACE & SPRING FED WITHOUT CRE
- OFFERS GOOD SPAWN. GROUNDS BUT VERY LITTLE REARING
- ONE DEAD COHO FOUND
- WTR TEMP. 43°