SITE NUMBER: WD-150R-02
LOCAL NAME: Unnamed
WRIA:

NORTH COAST OFF CHANNEL SITE INVENTORY DATA

RIVER SYSTEM: W.F. Dickey **DATE:** 4/7/94 **OBSERVER:** Nettnin

CHANNEL TYPE: Upper valley wall trib.

TRIBUTARY TO: WD-150R-01

SITE LOCATION: RB @ RM 0.1 (Field Measurement)

LEGAL DESCRIPTION: NE¼, SW¼, SEC 10, TWP 30, RNG 14

	UPPER END	LOWER END	SANDS CR. TEMP
WATER TEMP:	8.0° C	8.0° C	8.0° C
FLOW (CFS):	0.5 - 1	0.5 - 1	

SUBSTRATE TYPE: Gravel/rubble

SITE SIZE:
Length- 385 m
Width- Water surface = 1 - 2 m
Channel = 2 - 3 m
Depth- 5 - 10 cm

WATER SOURCE: Springs and valley wall tribs.

DIRECTIONS TO SITE: Go north from Forks on Hwy 101 about 8.4 mi. then turn left at the Lake Pleasant Grocery Store (0.4 mi. north of MP 200) onto Lake Pleasant Rd. Stay on the main road going past the community park and across the Lake Cr. bridge. Turn right and continue up the county road (along the N.W. shore of the lake) to the end of the pavement. This road then becomes the 9000 line. Continue on the 9000 for 16.5 mi. to a gate (just past the jct of the D-5000, an R-2 key is required to get through the gate. The key can be acquired at the Rayonier Inc office). Continue through the gate for 1.3 mi. to a stream crossing. This is WD-150R-02.

FISH ACCESS AND CURRENT USE: Fish have access to this stream if they can get past the partial barriers in Sands Cr. Fish were observed in Sands Cr. above the confluence with WD-150R-1. Appears to be more suitable for trout then coho. Sculpins were observed.

FLOODING POTENTIAL: High flows are apparent.

LANDOWNER: Unknown at this time probably DNR and Rayonier Inc.

COMMENTS & RECOMMENDATIONS:
- Moderate gradient up to the 9000 line. Did not survey above the road.
- Alder canopy provides good shade.
- Some woody debris piles form partial barriers.
- Maintain the integrity of the stream.

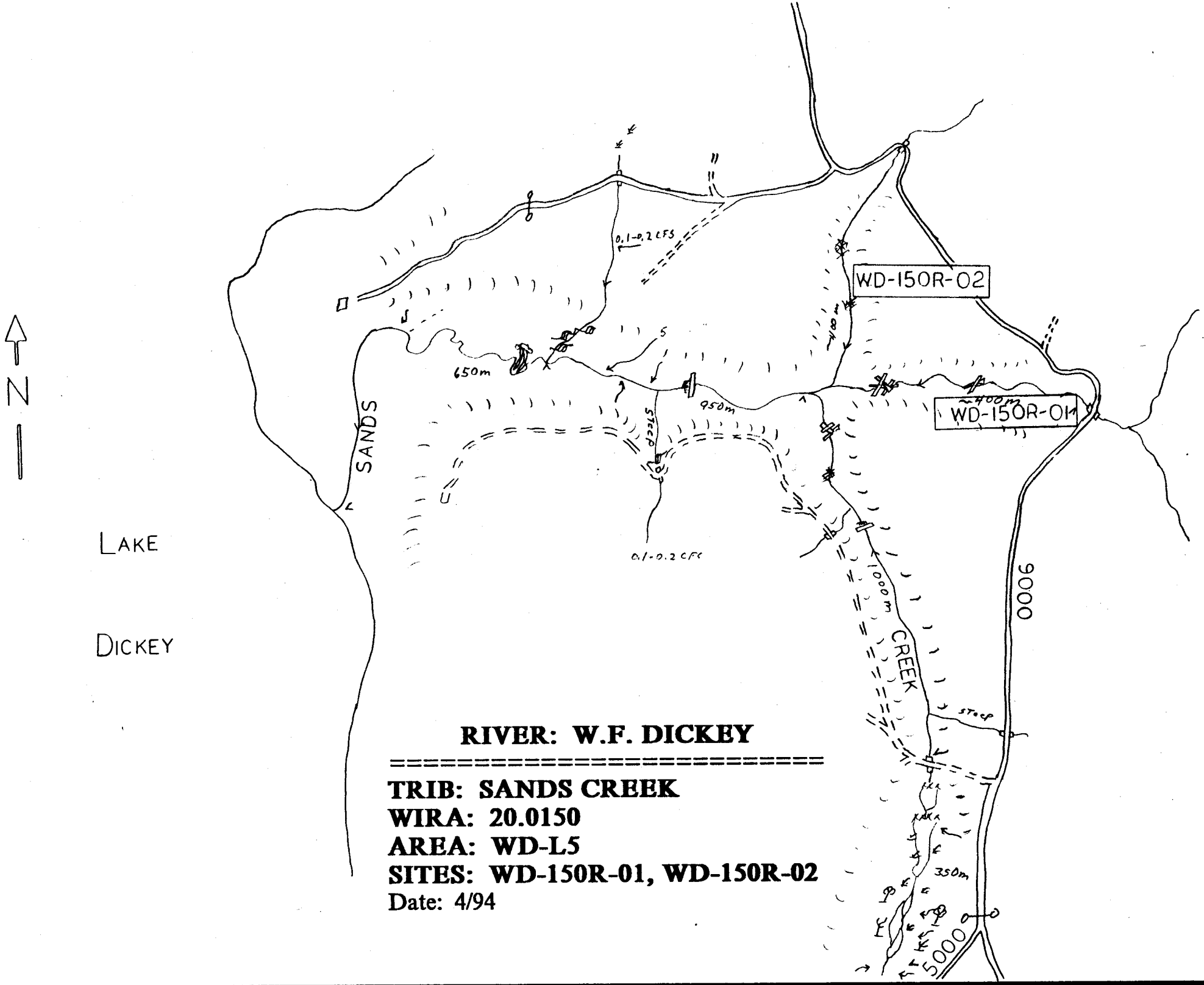

RIVER: W.F. DICKEY

==========

TRIB: SANDS CREEK
WIRA: 20.0150
AREA: WD-L5
SITES: WD-150R-01, WD-150R-02
Date: 4/94

RIVER: W.F. DICKEY

==========

AREA: WD-L5
AREA MAP

Date: 6/94

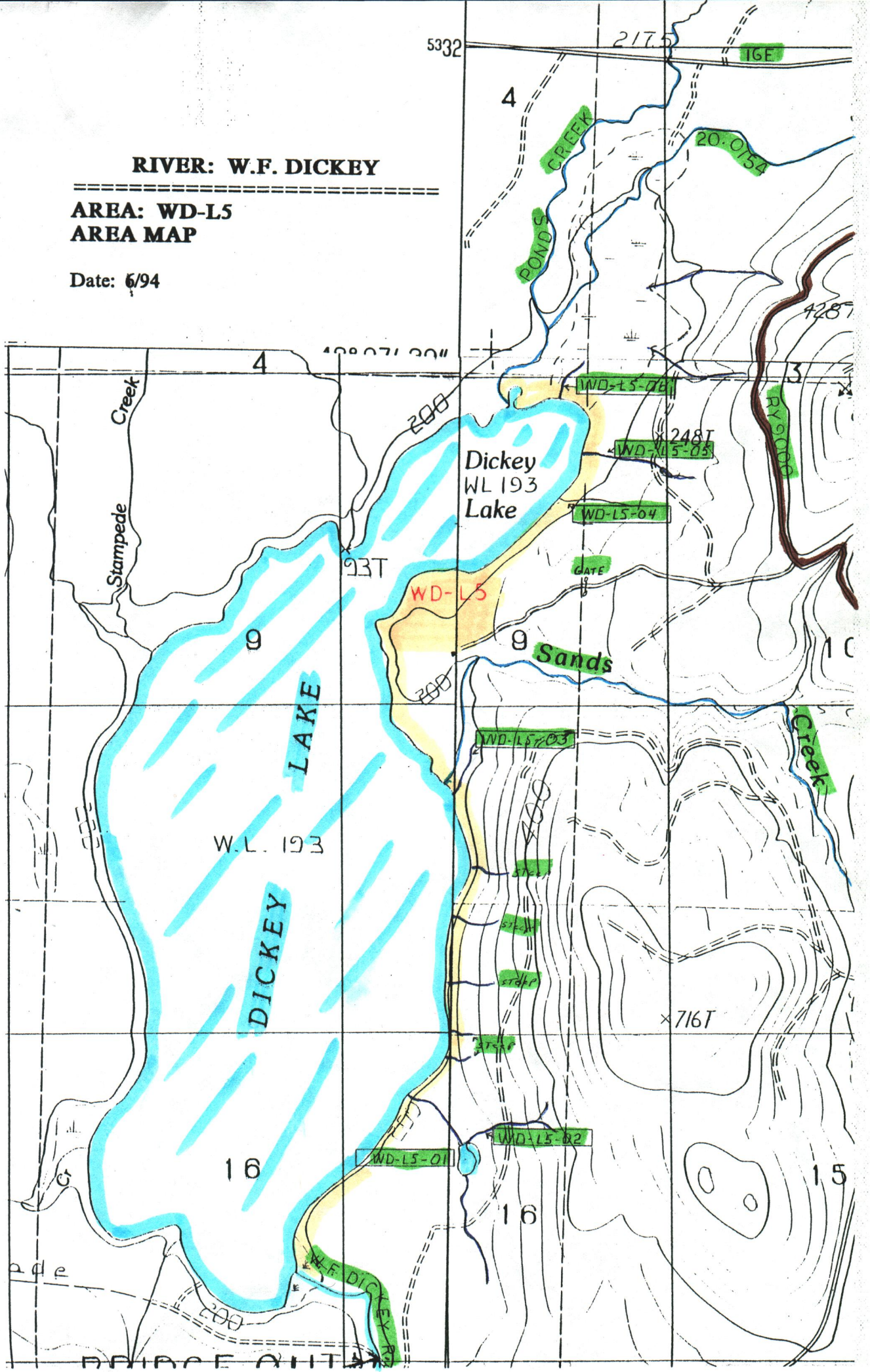

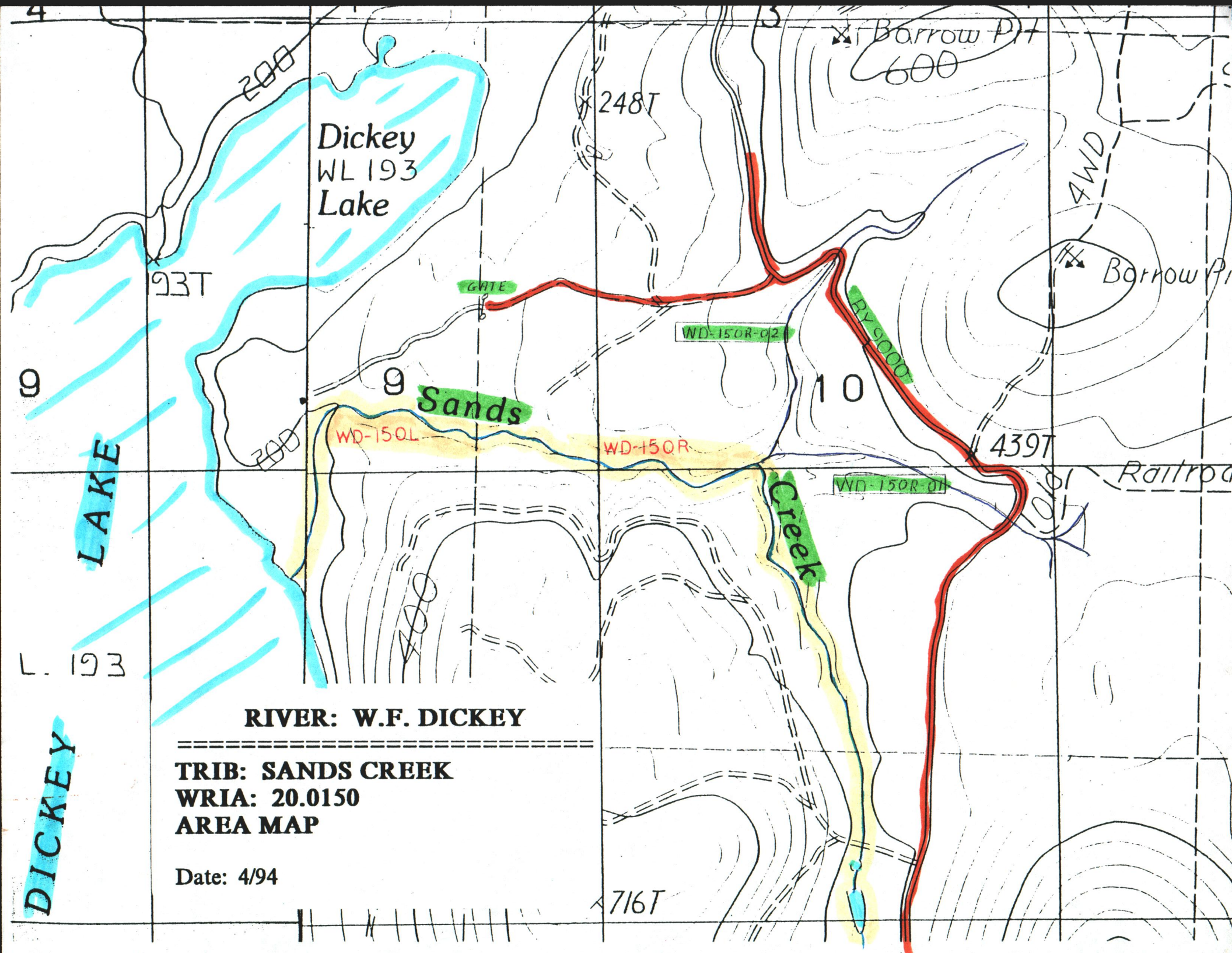
Dickey
WL 193
Lake
Borrow Pit
600
248T
4WD
Borrow Pit
93T
GATE
WD-150R-02
RY 9000
9
9
10
Sands
WD-150L
WD-150R
439T
Railroa
WD-150R-01
Creek
LAKE
L. 193
DICKEY
716T
RIVER: W.F. DICKEY
TRIB: SANDS CREEK
WRIA: 20.0150
AREA MAP
Date: 4/94