SITE NUMBER: WD-L2-01
LOCAL NAME: Unnamed
WRIA:

NORTH COAST OFF CHANNEL SITE INVENTORY DATA

RIVER SYSTEM: W.F. Dickey **DATE:** 3/9/93 **OBSERVER:** Mosley

CHANNEL TYPE: Pond Egress Channel

TRIBUTARY TO: W.F. Dickey

SITE LOCATION: LB @ RM: 11.4 (DNR PHOTO)

LEGAL DESCRIPTION: SE¼, SE¼, Sec. 18, T29N, R14W

	UPPER END	LOWER END	RIVER TEMP
WATER TEMP:	7° C	Dry	7° C
FLOW (CFS):	Intermittent	Dry	
SUBSTRATE TYPE:	Mud/Silt		

SITE SIZE:
Length- 70 m
Width- Water surface = 0.0 - 0.5 m (excluding ponds)
Channel = 3.0 m (excluding ponds)
Depth- 0 - 15 cm (excluding ponds)

WATER SOURCE: Pond egress channel/surface runoff.

DIRECTIONS TO SITE: Head north from Forks on HWY 101 about 3.1 mi. Turn left (west) about 0.1 mi. beyond MP 195 on D-2000. Proceed west on the D-2000 for 6.35 mi. to the D-2600. Turn left on the D-2600 and proceed 2.1 mi. and turn left on the D-5200. Proceed 1.5 mi. down the D-5200 and turn right on logging road in recent clearcut unit. Drive to end of road and walk in north direction to the river (W. Fk. Dickey). Head upstream along left bank and the first channel encountered will be WD-L2-01. It will most likely be dry and is an incised channel in mud/silt substrate.

FISH ACCESS AND CURRENT USE: Fish would need high flows to access and leave this channel. Several sticklebacks were observed in some small isolated pools.

FLOODING POTENTIAL: High - backwater flooding likely throughout stream.

LANDOWNER: ITT Rayonier

COMMENTS & RECOMMENDATIONS: This stream is useful only as a short riverine pond egress channel. It is dry most of the time - but does flow during periods of rain. Enhancement efforts should be directed towards increasing the flow of water into this system, however there does not appear to be any adjacent water source available. Due to the poor water source, enhancement of this system should be low priority.

RIVER SYSTEM: WEST FORK DICKEY
SITE NUMBER: WD-L2-01
POND NAME: Unnamed

POND DATA SUPPLEMENT

DATE: 3/09/93 **OBSERVER:** Mosley

	INLET	OUTLET
WATER TEMPERATURE:	No Inlet	7° C

POND SIZE:

LENGTH - 420 m
WIDTH - 25 m
EST. MAXIMUM DEPTH -< 1 ft___, 1-2 ft___, 2-3 ft___, > 3 ft X

WATER SOURCE: Surface runoff.

FISH ACCESS & CURRENT USE: Unknown

TYPE & AMOUNT OF IN POND COVER: Sparse - mainly old logs.

COMMENTS & RECOMMENDATIONS: This pond is mainly exposed. Bank vegetation is mainly slough sedge. The pond is surrounded by 30 to 50 ft. high conifer and alder.

Recommendations: Deepen egress channel (low priority)

DATE: 3/23/93 **OBSERVER:** Mosley

This channel was observed after a significant rain and it had ~0.5 cfs of flow.

RIVER: W.F. DICKEY
AREA: WD-L2
CHANNEL: WD-L2-1
NAME:
DATE: 3-93

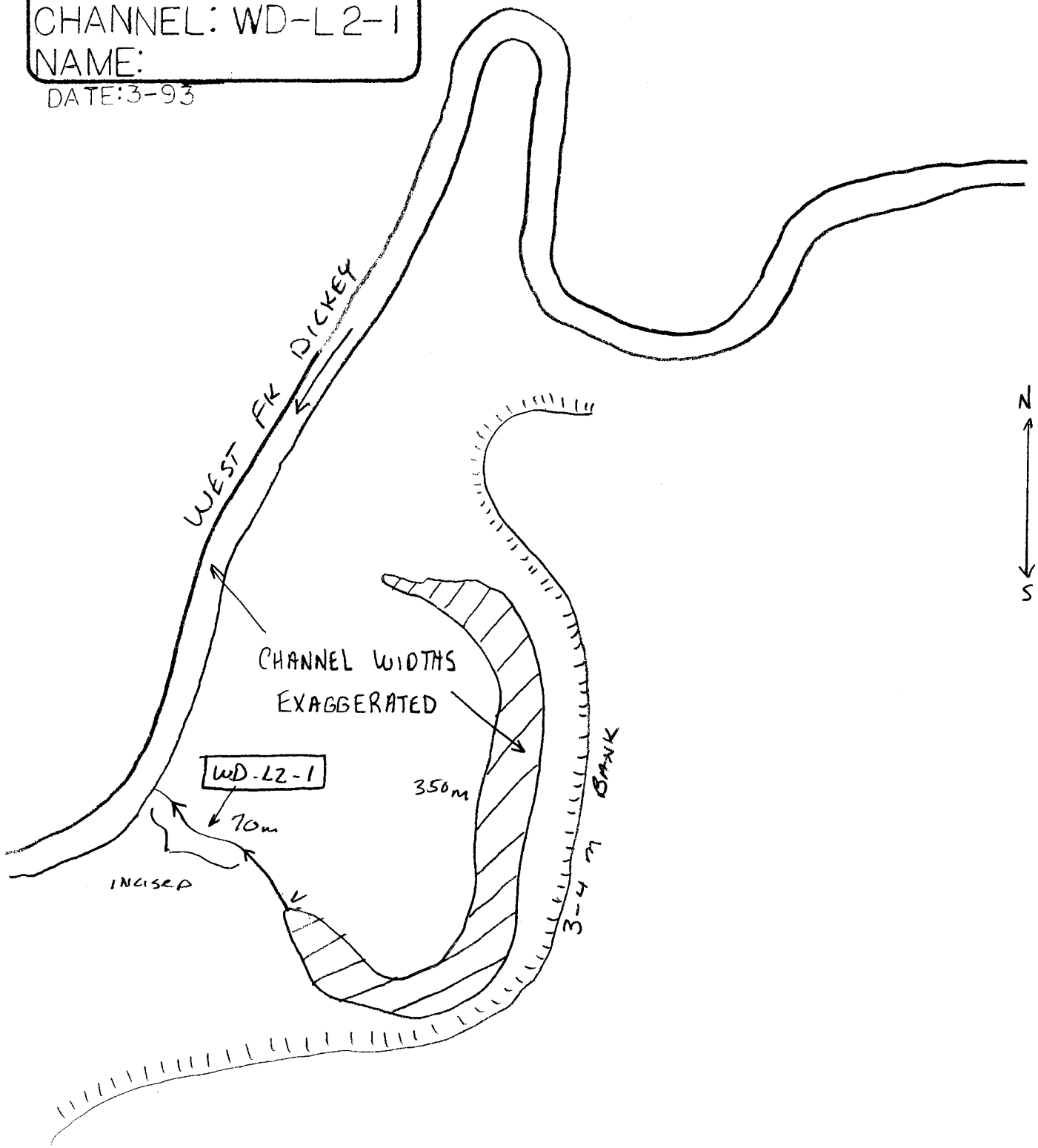

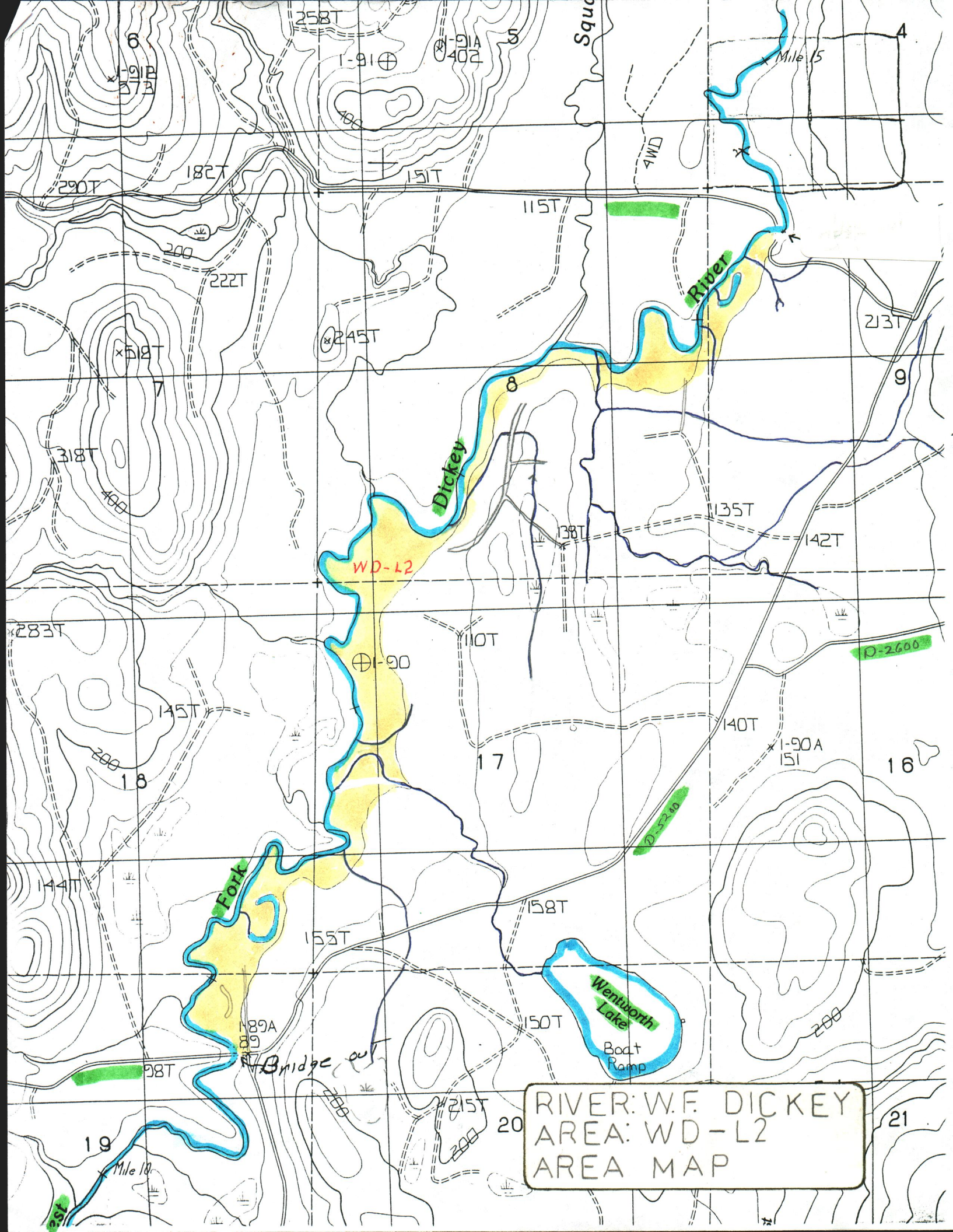

RIVER: W.F. DICKEY
AREA: WD-L2
AREA MAP
Dickey
River
Fork
WD-L2
Wentworth Lake
Boat Ramp
Bridge out
Mile 15
Mile 10
D-2600
D-5200
4WD
I-91
I-91A
402
I-91B
373
I-90
I-90A
151
I-89A
89
258T
182T
290T
151T
115T
222T
245T
518T
213T
318T
135T
138T
142T
283T
110T
145T
140T
144T
158T
155T
150T
98T
215T

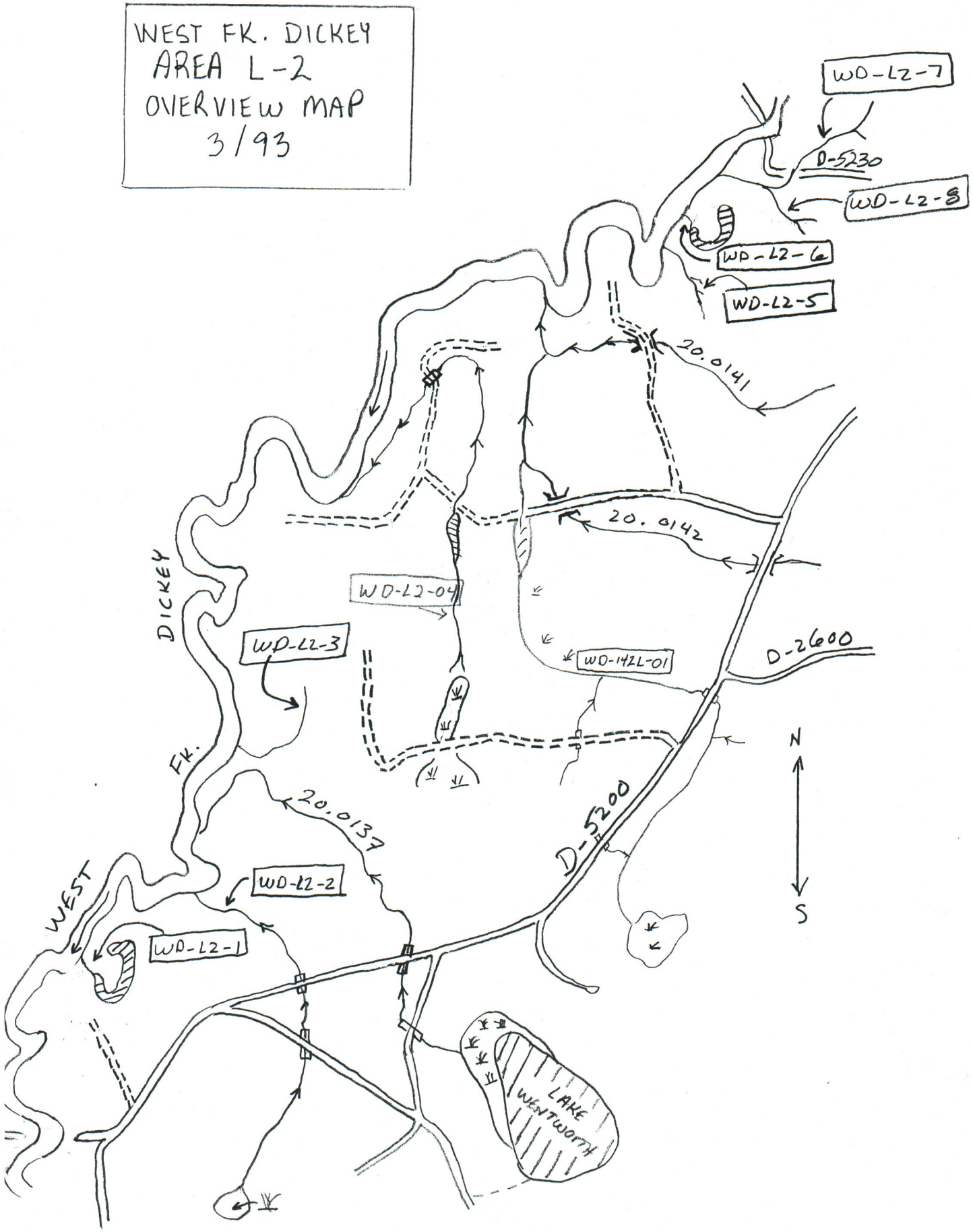
WEST FK. DICKEY
AREA L-2
OVERVIEW MAP
3/93
WD-L2-7
D-5230
WD-L2-8
WD-L2-6
WD-L2-5
20.0141
20.0142
WD-L2-04
WD-L2-3
WD-142L-01
D-2600
DICKEY
FK.
WEST
20.0137
D-5200
WD-L2-2
WD-L2-1
LAKE WENTWORTH
N
S