SITE NUMBER: WD-L2-07
LOCAL NAME: Unnamed
WRIA:

NORTH COAST OFF CHANNEL SITE INVENTORY DATA

RIVER SYSTEM: W.F. Dickey **DATE:** 3/26/93 **OBSERVER:** Mosley

CHANNEL TYPE: Terrace Tributary

TRIBUTARY TO: W.F. Dickey

SITE LOCATION: LB @ RM: 14.4 (DNR Photo)

LEGAL DESCRIPTION: NW ¼, NW ¼, Sec. 9, T29N, R14W

	UPPER END	LOWER END	RIVER TEMP
WATER TEMP:	5.5° C	5.5° C	7.0° C
FLOW (CFS):	0.5	1.0	

SUBSTRATE TYPE: Gravel/Cobble/Clay

SITE SIZE: **Length-** 800 m
Width- Water surface = 0.5 - 2.0
Channel = 1.0 - 3.0
Depth- 20 - 30 cm **Max-** 60 cm

WATER SOURCE: Springs, surface runoff

DIRECTIONS TO SITE: Head north from Forks on HWY 101 about 3.1 mi. Turn left (west) about 0.1 mi. beyond MP 195 on D-2000. Proceed west on the D-2000 for 6.35 mi. to the D-2600. Turn left on the D-2600 and proceed 2.1 mi. and turn right on the D-5200. Proceed 1.0 mi. on the D-5200 then turn left on D-5230. Proceed 0.3 mi. down D-5230 road and park where culvert has been pulled out of this channel. This point is about 400 m upstream from the mouth of this stream.

FISH ACCESS AND CURRENT USE: There appears to be an impassable debris jam 60 m up from the mouth, however one school of about 6 to 12 yearling coho were observed immediately upstream from this point. No other fish were seen above this point.

FLOODING POTENTIAL: The lower 100 m or so of this stream is prone to flooding.

LANDOWNER: ITT Rayonier/DNR

COMMENTS & RECOMMENDATIONS: This stream has:
- Good egress to the river.
- Runs through 2nd grow hemlock in lower 370 m. Runs through recent clearcut unit above this point.
- Has a moderate gradient with gravel/cobble bottom composition.

This stream could be characterized as a small, moderate gradient terrace trib with little rearing potential. It has some spawning potential in the lower 200 m.

Recommend: (moderate priority)
- Remove debris jam near mouth.

DATE: 10/23/97 **OBSERVER:** Nettnin

It was observed on this date that the debris jam located near the mouth has washed out and is no longer a problem.

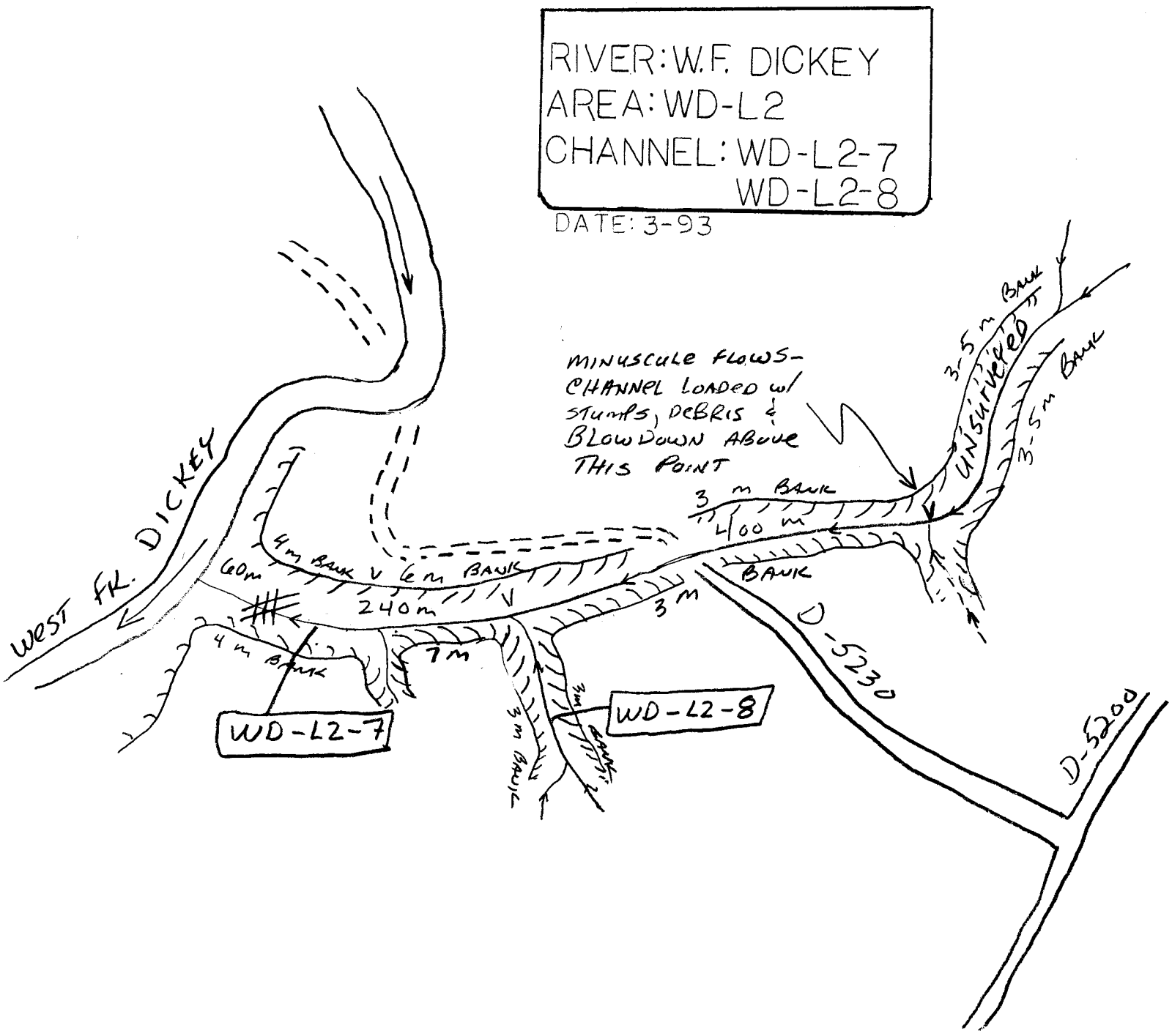
RIVER: W.F. DICKEY
AREA: WD-L2
CHANNEL: WD-L2-7
WD-L2-8
DATE: 3-93
MINUSCULE FLOWS- CHANNEL LOADED w/ STUMPS, DEBRIS & BLOWDOWN ABOVE THIS POINT
3-5 m BANK
UNSURVEYED
3-5 m BANK
3 m BANK
400 m
BANK
WEST FK. DICKEY
4m BANK
6m BANK
60m
240m
3 M
4 m BANK
7M
WD-L2-7
3m BANK
3m BANK
WD-L2-8
D-5230
D-5200

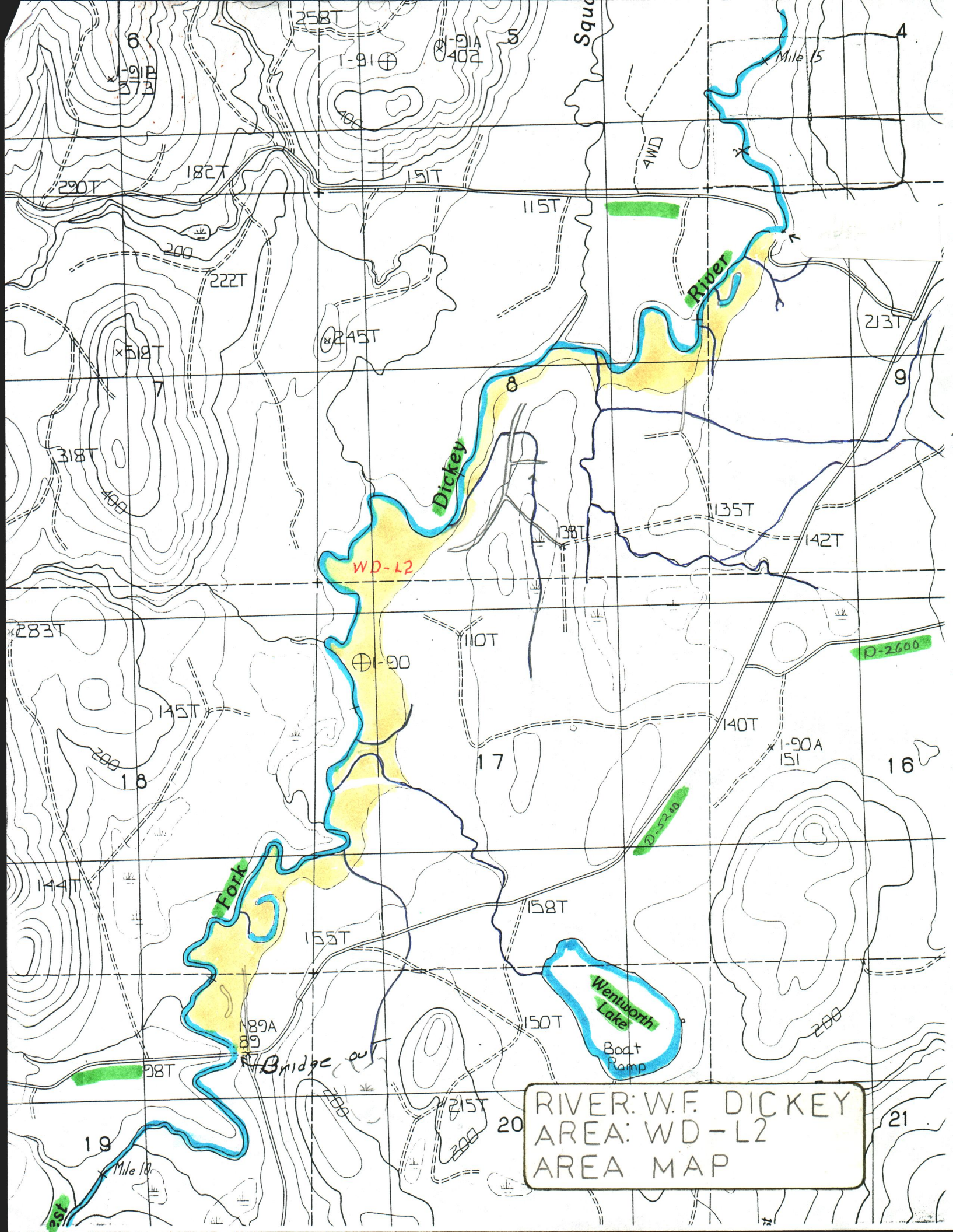
RIVER: W.F. DICKEY
AREA: WD-L2
AREA MAP
Dickey
River
Fork
WD-L2
Wentworth Lake
Boat Ramp
Bridge out
Mile 15
Mile 10
D-2600
D-5200
4WD
I-91
I-91A
402
I-91B
373
I-90
I-90A
151
I-89A
89
258T
182T
290T
151T
115T
222T
245T
518T
213T
318T
135T
138T
142T
283T
110T
145T
140T
144T
158T
155T
150T
98T
215T
400
200
6
5
4
7
8
9
18
17
16
19
20
21

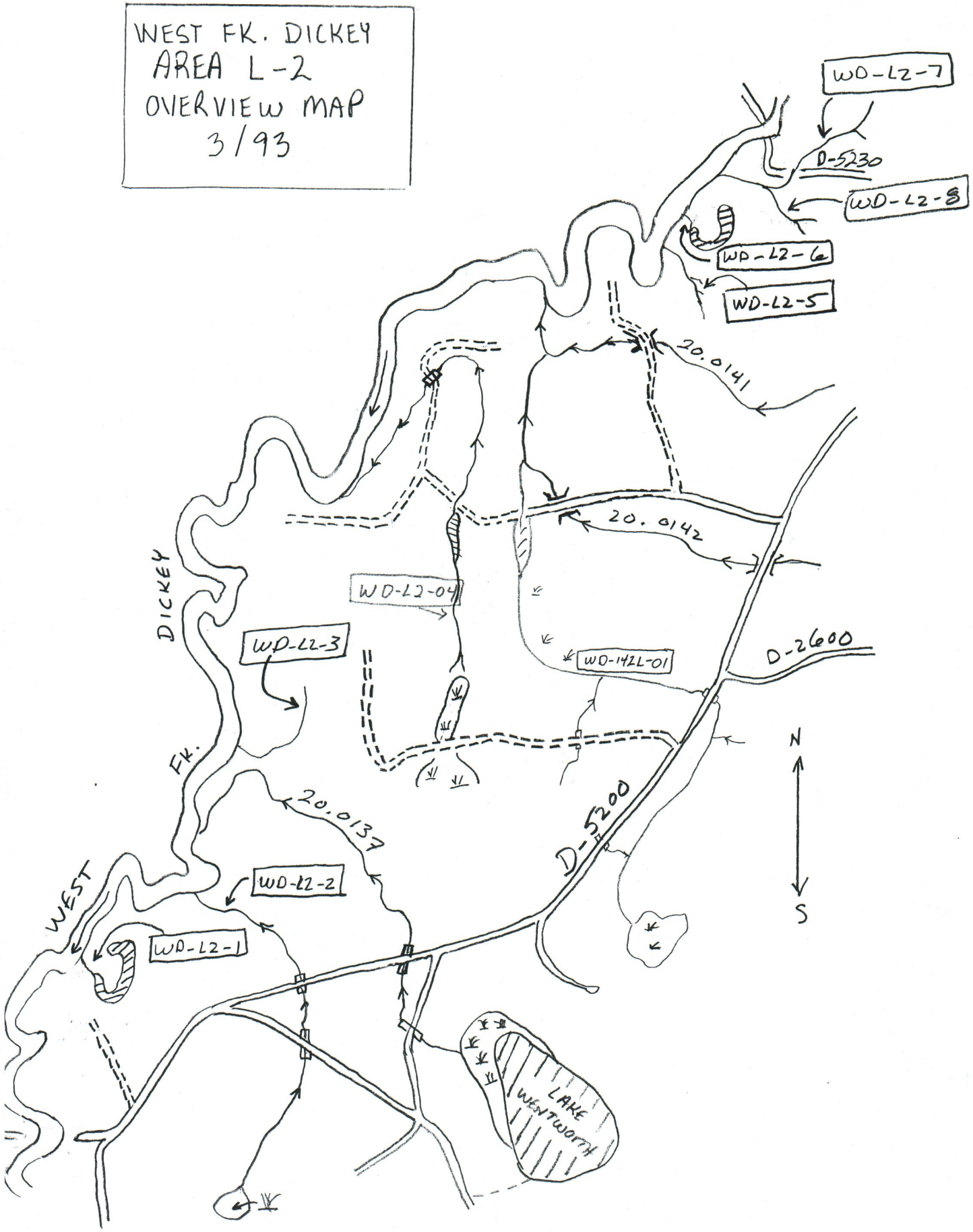
WEST FK. DICKEY
AREA L-2
OVERVIEW MAP
3/93
WD-L2-7
D-5230
WD-L2-8
WD-L2-6
WD-L2-5
20.0141
20.0142
WD-L2-04
WD-L2-3
WD-142L-01
D-2600
DICKEY
FK.
WEST
20.0137
D-5200
WD-L2-2
WD-L2-1
LAKE WENTWORTH
N
S