
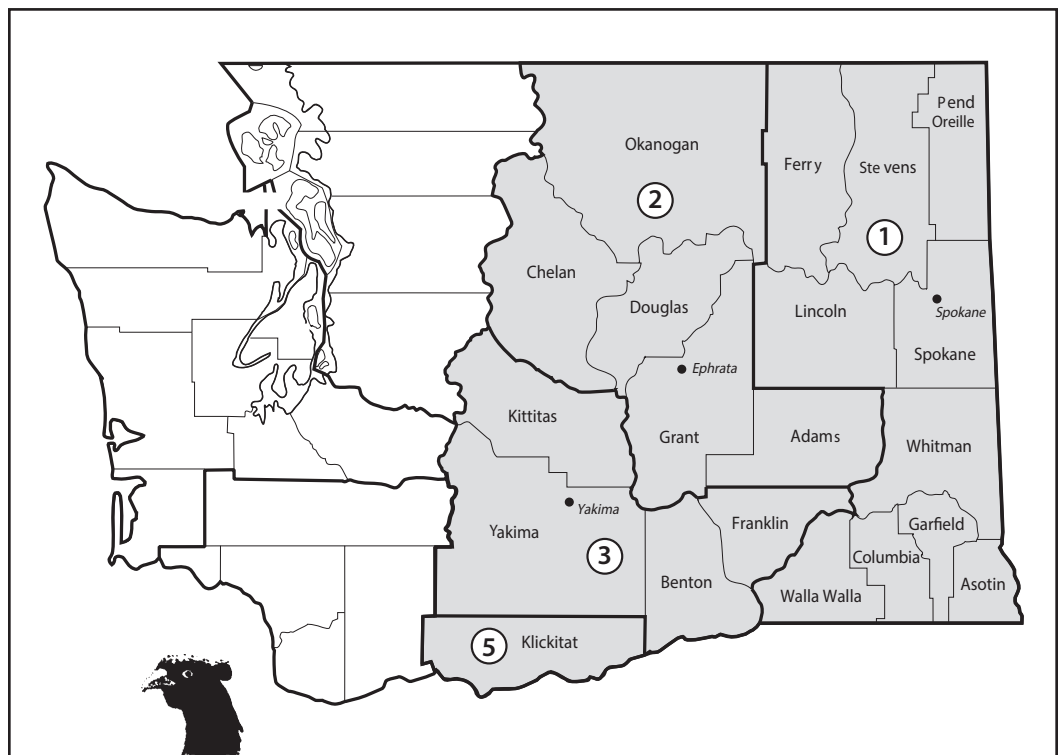


Eastern Washington Pheasant Enhancement Program



Washington
Department of
**FISH and
WILDLIFE**

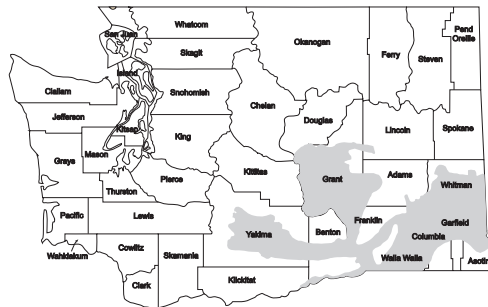
EASTERN WASHINGTON PHEASANT ENHANCEMENT PROGRAM

Since the 1980's pheasant harvest has declined, with a few exceptions during years of favorable spring weather. Habitat loss has been the key problem. WDFW has initiated a very aggressive habitat enhancement program to address this continual loss. Until these habitat enhancement efforts can be established on a broad scale, the release of pheasants will help supplement harvest and maintain hunter opportunity.

In 1997, the Legislature created the Eastern Washington Pheasant Enhancement Fund using a "surcharge" of \$10 on eastern Washington pheasant hunters. Beginning in 1999 a simplified license system resulted in a single fee for small game hunters. The pheasant enhancement fund will be retained by dedicating a percentage of the small game license fees. It will be based on the number of eastern Washington pheasant hunters. The small game license is \$40.50, it is \$22.00 if purchased with any big game license, and kids under 16 years old pay \$18.50, or \$8.80 with a big game license.

The idea was to develop a dedicated funding source to improve pheasant hunting in eastern Washington. The funds are used to buy rooster pheasants for release on lands that are open for public access and improve habitat on both public and private lands.

Primary Pheasant Zone

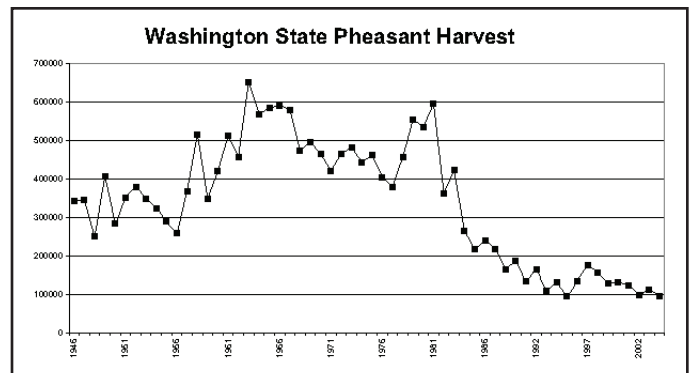


Each year thousands of pheasants will be released on public lands. Those release sites are shown on the maps in this brochure. Pheasants may also be released sporadically on lands open under the Feel Free to Hunt Program. The idea behind the release of roosters in eastern Washington is to supplement the harvest. Releases will take place for the youth seasons on most of the sites in late September. We do not provide other release dates because we want to minimize crowding at the release sites and to promote the highest hunter ethics possible.

Habitat protection and enhancement continues to be the primary tool to maintain pheasant populations and hunting

opportunity over the long term. WDFW invests up to \$1 million each year on upland bird management and private lands access. The pheasant enhancement program provides for habitat enhancements.

To protect other wildlife species including waterfowl and raptors, nontoxic shot is required for all upland bird, dove and band-tailed pigeon hunting on all pheasant release sites statewide.



Eastern Washington Regional Offices:

REGION 1

(509) 892-1001

2315 North Discovery Place

Spokane Valley, WA 99216-1566

REGION 2

(509) 754-4624

1550 Alder St. NW

Ephrata, WA 98823-9699

REGION 3

(509) 575-2740

1701 S 24th Ave.


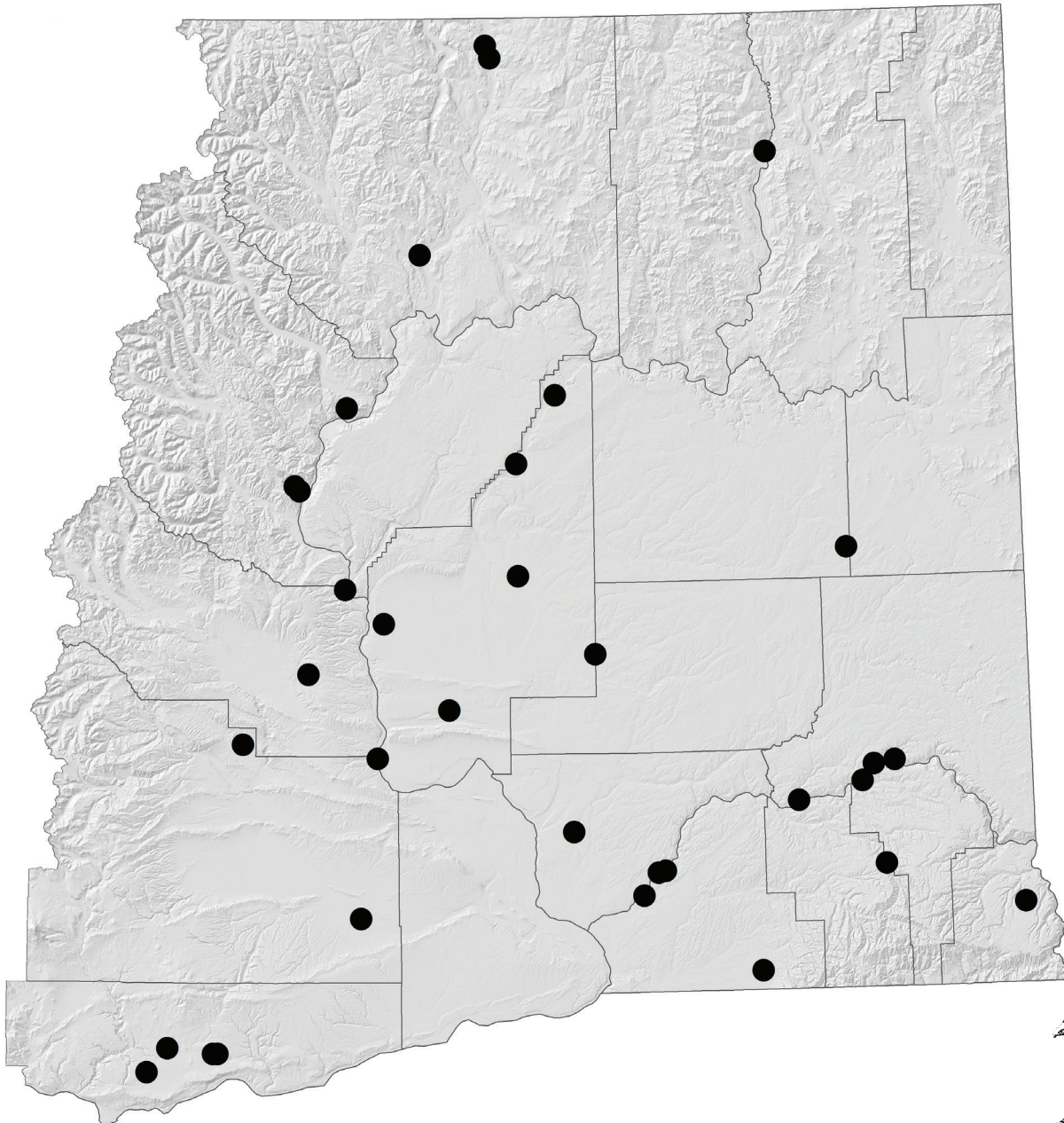
Yakima, WA 98902-5720



Washington
Department of
**FISH and
WILDLIFE**

IMPORTANT NOTICE TO SMALL GAME HUNTERS

To protect other wildlife species including waterfowl and raptors, nontoxic shot is now required for all upland bird, dove and band-tailed pigeon hunting on all pheasant release sites statewide. If you hunt any of these release sites, you may use only approved nontoxic shot (either in shotshells or as loose shot for muzzleloading). Possession of lead shot is also regulated on some wildlife areas. See Migratory Waterfowl and Upland Game Seasons pamphlet for more information.



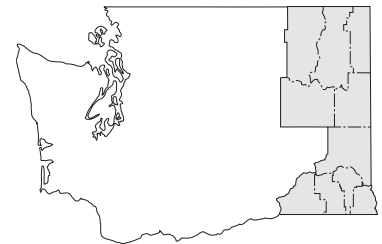
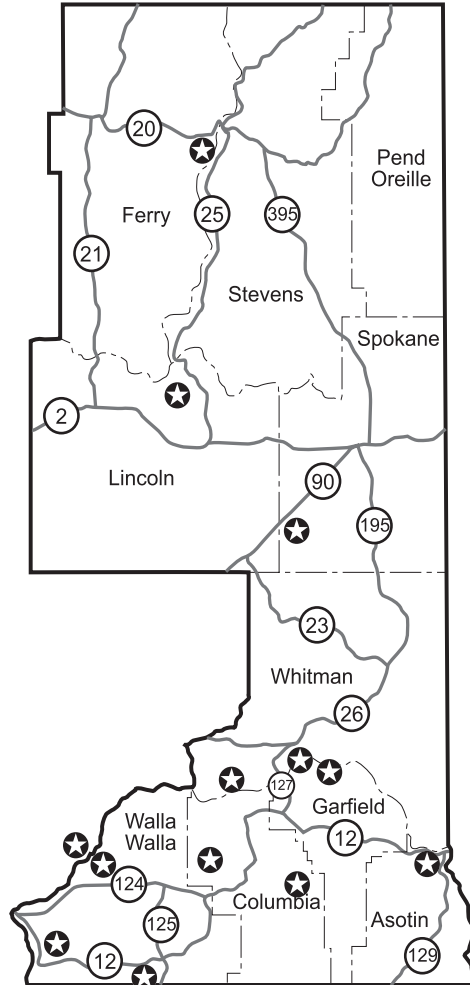
REGION ONE PHEASANT HUNTING INFORMATION



The best pheasant hunting in Region One is along the breaks of the Snake River and other major streams in Whitman, Garfield, Columbia, and Walla Walla counties. This part of the state has retained a more stable pheasant population over the years than areas near the irrigated farms of the Columbia and Yakima river basins.

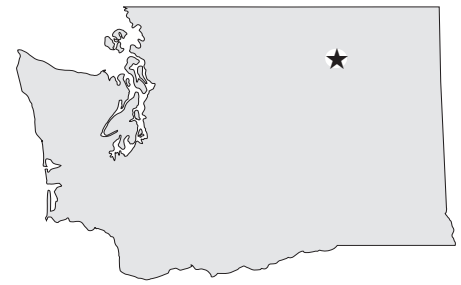
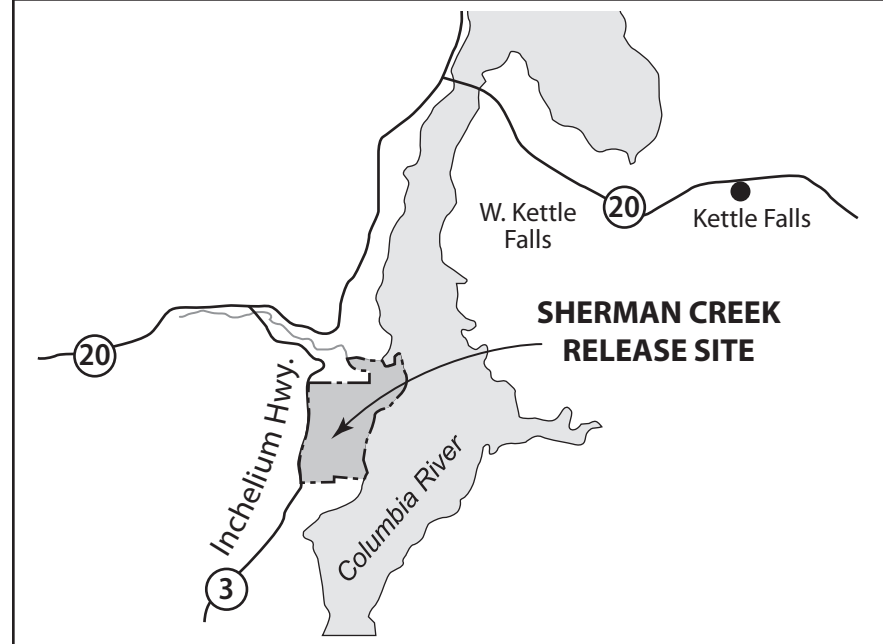
Many of the pheasant release sites in these counties are owned by the U.S. Army Corps of Engineers. The sites are managed for wildlife as part of mitigation for the Snake and Columbia River dams. In addition to public lands, WDFW's Private Lands Access Program has over 300,000 acres of private land open for hunting under access agreements in Region 1, and a small number of pheasants are released on some of these lands. For maps and information about private and public hunting lands, please visit WDFW's online mapping program Go Hunt at www.wdfw.wa.gov/mapping/gohunt.

REGION ONE



REGION 1
(509) 892-1001
2315 N Discovery PL
Spokane Valley, WA 99216

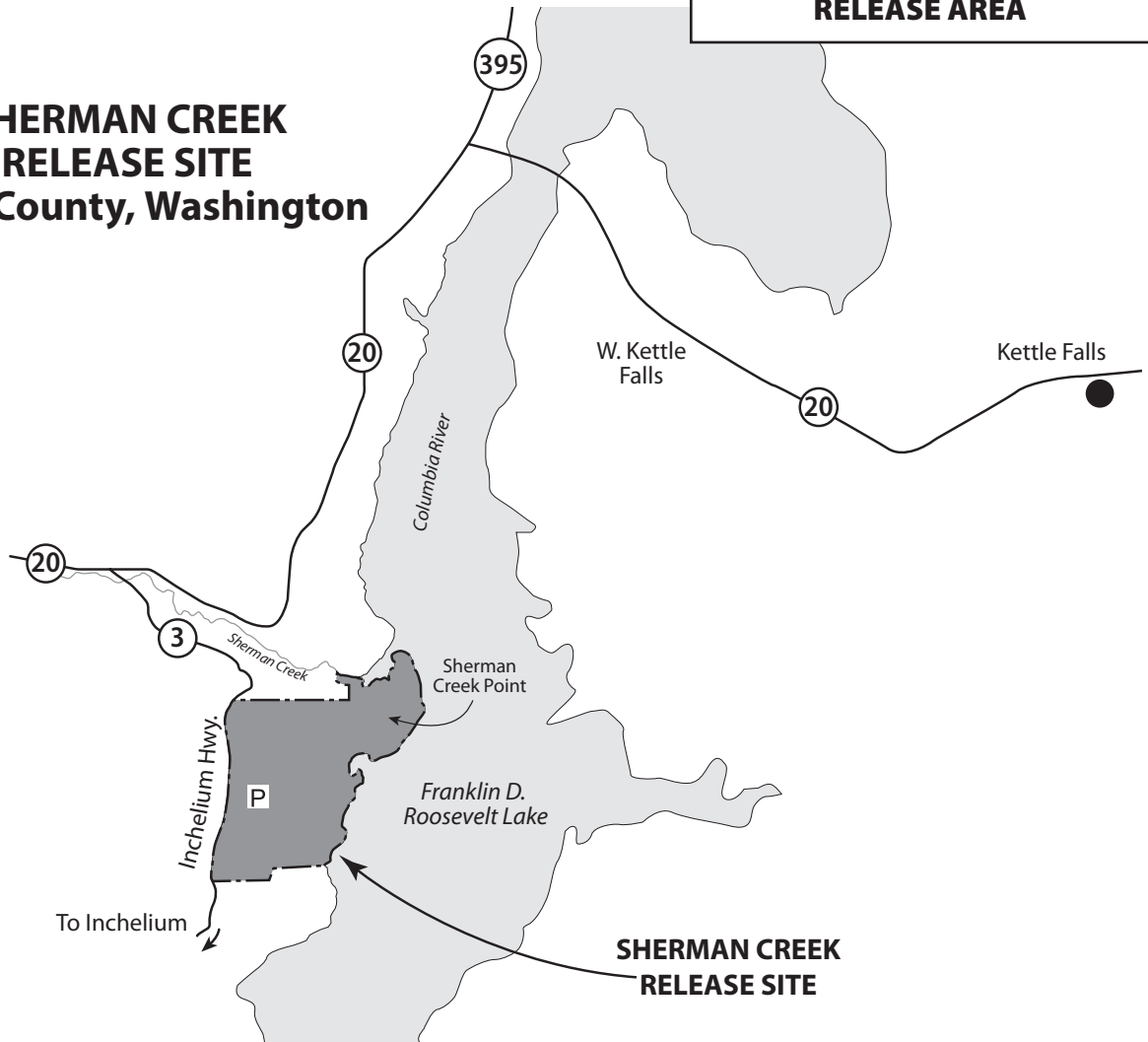
SHERMAN CREEK RELEASE SITE



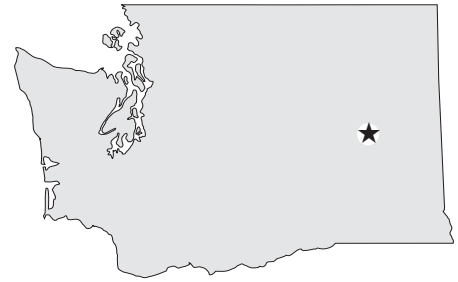
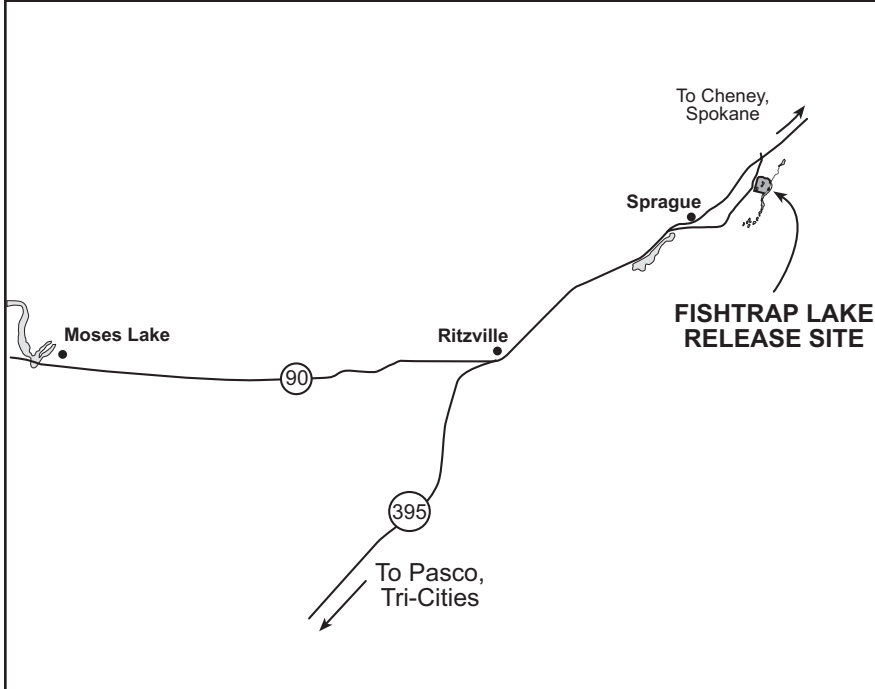
The **Sherman Creek Wildlife Area** and release sites can be found by going west on Hwy 20 from the town of Colville. After crossing the Columbia River, head south and west on Hwy 20, then south on Inchelium HWY to the Sherman Creek release site.

**NONTOXIC SHOT REQUIRED
ON DESIGNATED
RELEASE AREA**

SHERMAN CREEK RELEASE SITE Ferry County, Washington



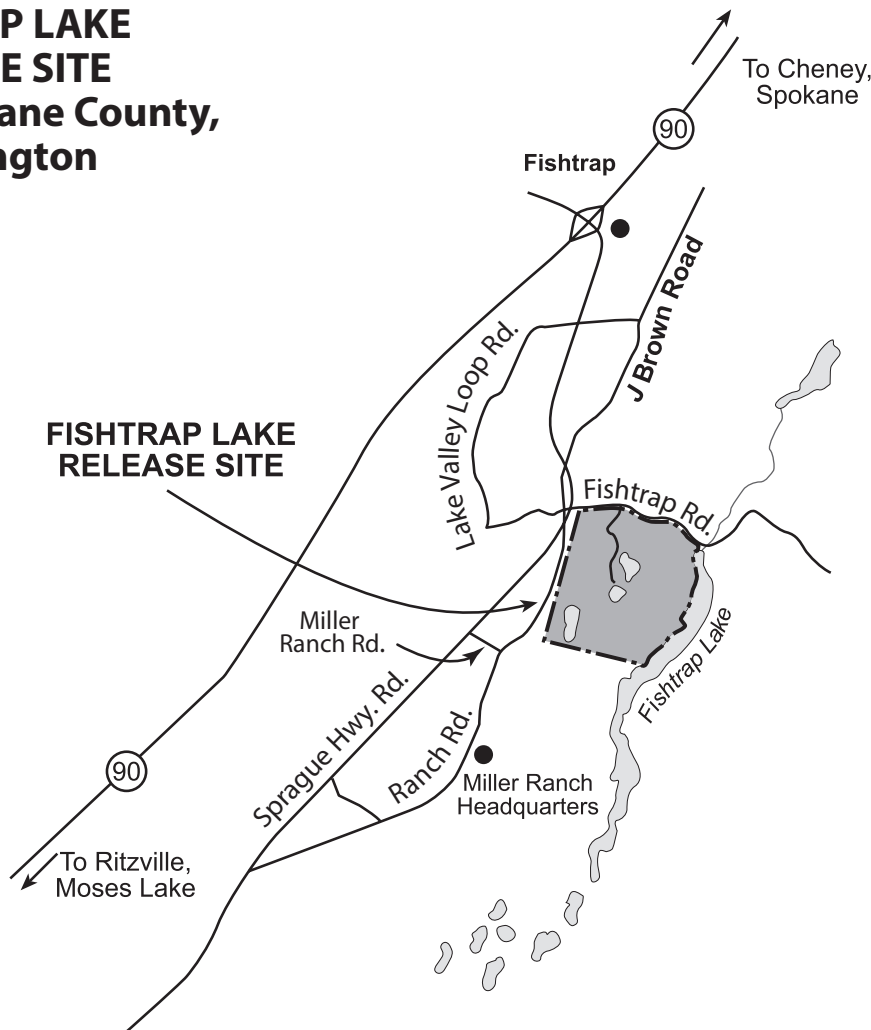
FISHTRAP LAKE RELEASE SITE



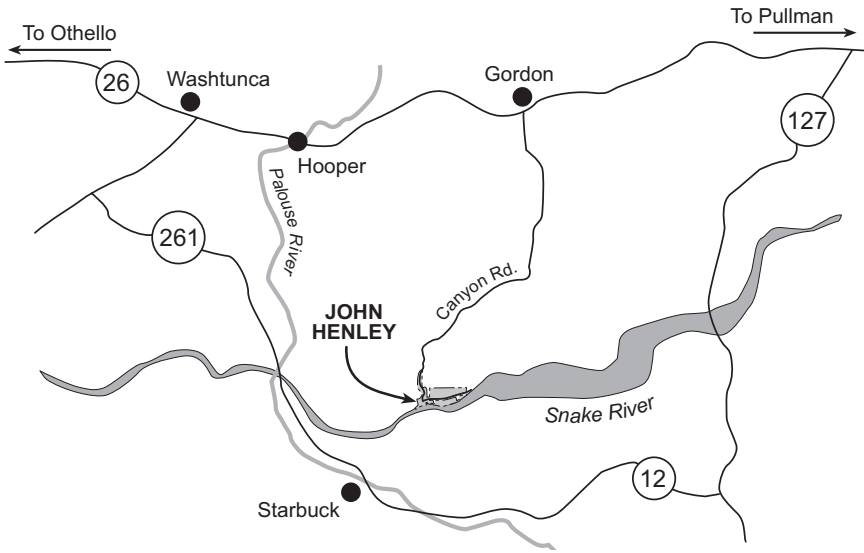
The **Fishtrap Lake** release site can be found by following the signs to Fishtrap Lake from I-90. The Fishtrap exit is approximately 8 miles east of Sprague and is between the towns of Sprague and Cheney.

**NONTOXIC SHOT REQUIRED
ON DESIGNATED
RELEASE AREA**

FISHTRAP LAKE RELEASE SITE Lincoln/Spokane County, Washington



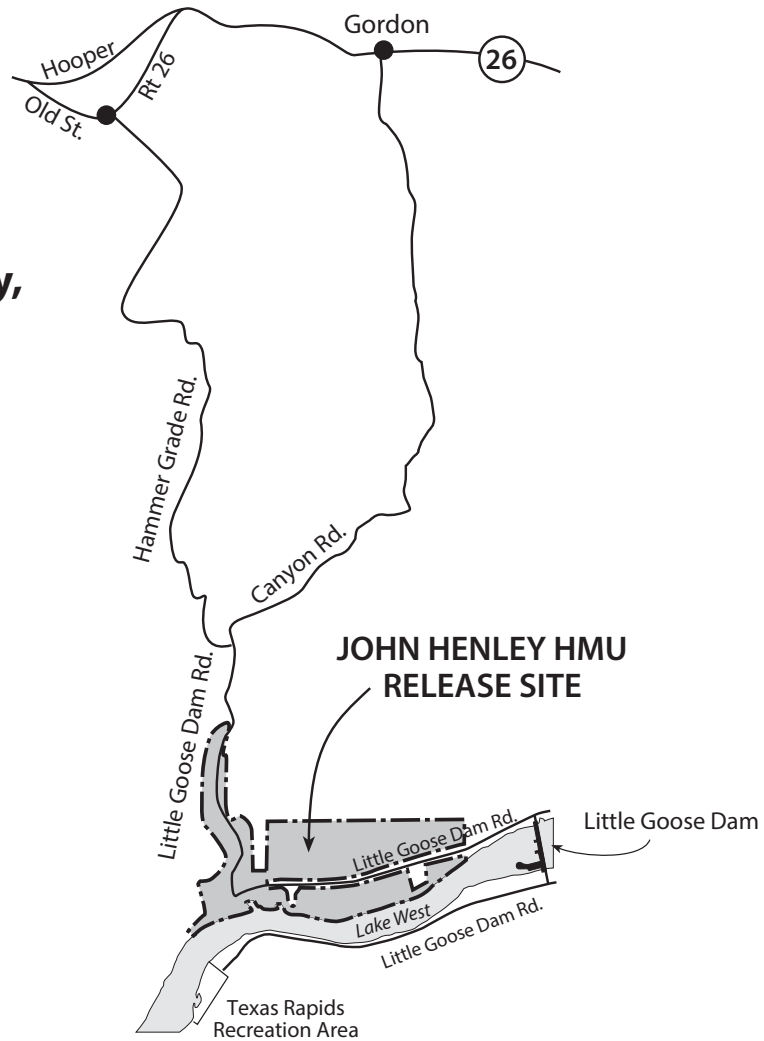
JOHN HENLEY RELEASE SITE



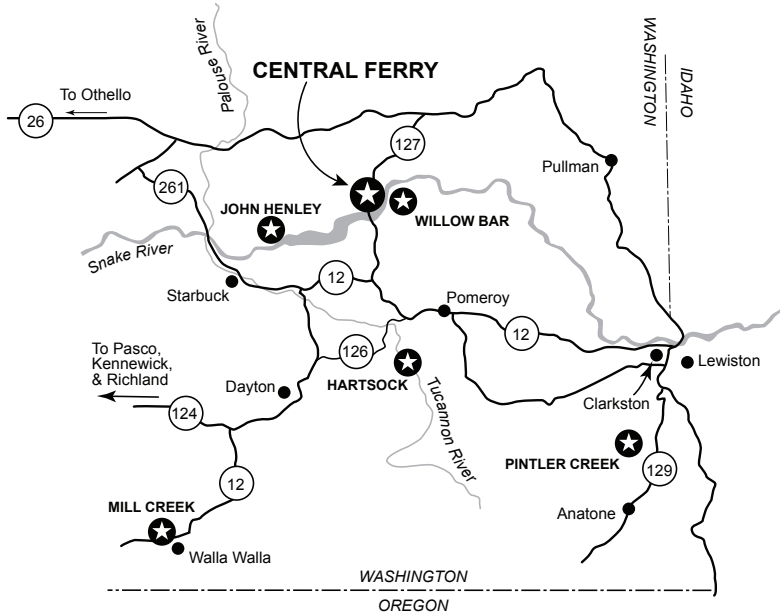
From Washtunca, head east on Hwy. 26 and from Colfax, head west on Hwy 26. At the town of Hooper turn south on Hammer Grade Road. Turn right on Long Hollow Road and continue south to the release site.

**NONTOXIC SHOT REQUIRED
ON DESIGNATED
RELEASE AREA**

JOHN HENLEY RELEASE SITE Whitman County, Washington



CENTRAL FERRY HMU RELEASE SITE

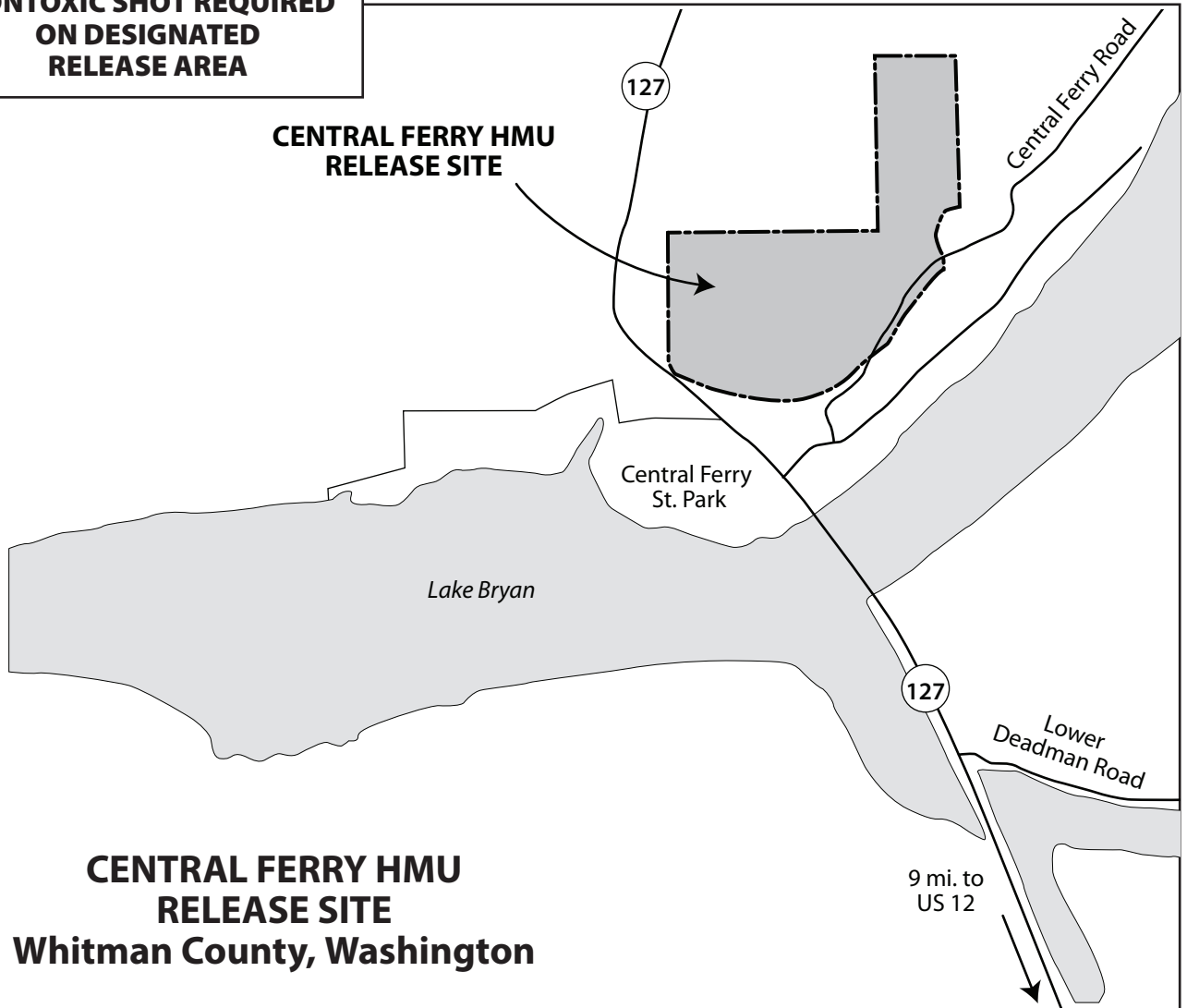


The **Central Ferry** site is one of several areas along the Snake River managed by the US Army Corps of Engineers (COE). To reach the site from Othello, travel east on Highway 26, then south on Highway 127 at the town of Dusty. To reach the site from Spokane, head south on Highway 395 to the town of Colfax, then go west on Hwy 26 to Dusty, then travel south on Hwy 127. From the Tri-Cities head south on Hwy 12 to the town of Burbank, then east on Hwy 124 to the town of Waitsburg, from there head east on Hwy 12 through the town of Dayton to the very small town of Dodge. From Dodge travel north on Hwy 127. The site is east of Hwy 127 and Central Ferry State Park on the north side of the Snake River.



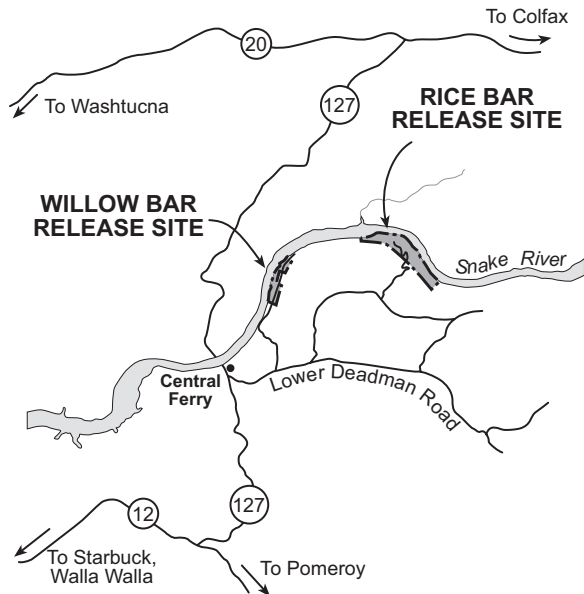
**NONTOXIC SHOT REQUIRED
ON DESIGNATED
RELEASE AREA**

CENTRAL FERRY HMU RELEASE SITE



**CENTRAL FERRY HMU
RELEASE SITE
Whitman County, Washington**

WILLOW BAR AND RICE BAR HMU RELEASE SITE



This site is one of several areas along the Snake River managed by the US Army Corps of Engineers (COE). To reach the site from Othello, travel east on Highway 26, then south on Highway 127 at the town of Dusty.

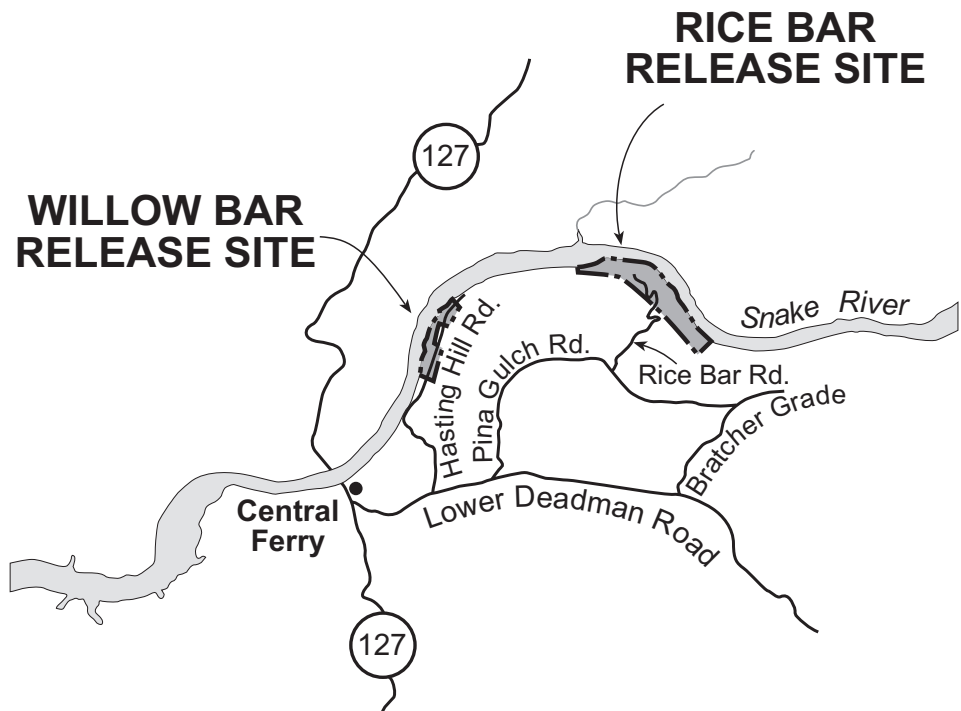
To reach the site from Spokane, head south on Highway 395 to the town of Colfax, then go west on Hwy 26 to Dusty, then travel south on Hwy 127.

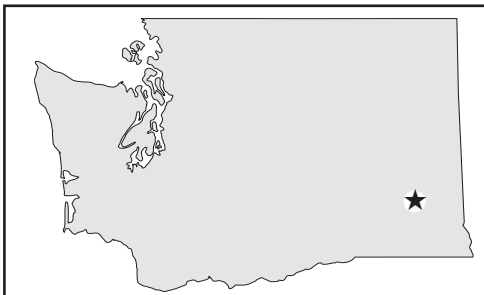
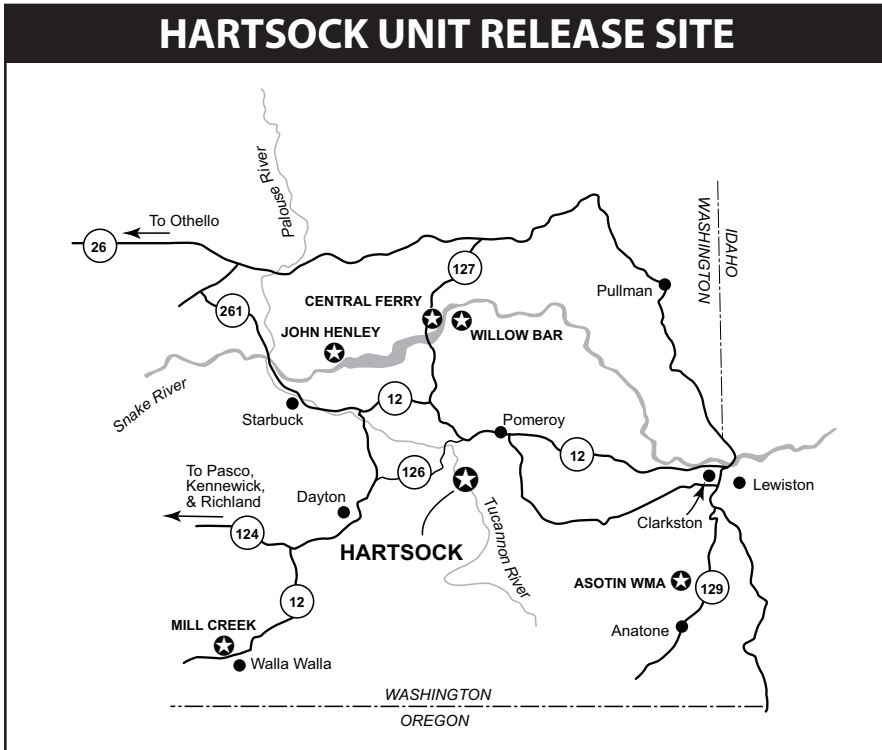
From the town of Dayton, head east on Hwy 12 to the very small town of Dodge. From Dodge travel north on Hwy 127.

The site is south of the Snake River and can be reached by heading east from Hwy 127 onto Deadman Road, go about 2 miles, then go north on Hastings Hill Road to the site.

**NONTOXIC SHOT REQUIRED
ON DESIGNATED
RELEASE AREA**

WILLOW BAR AND RICE BAR HMU RELEASE SITE Garfield County, Washington

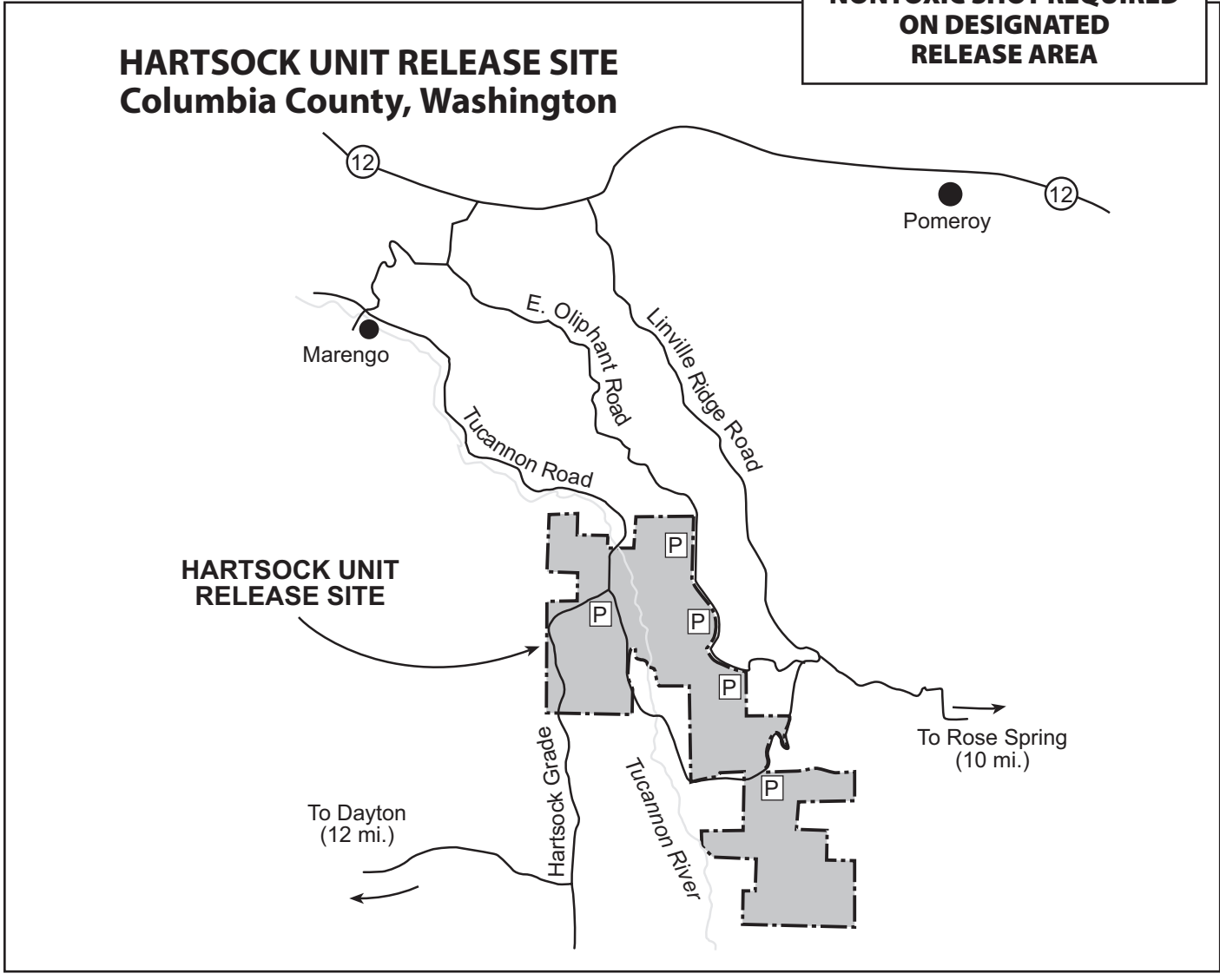




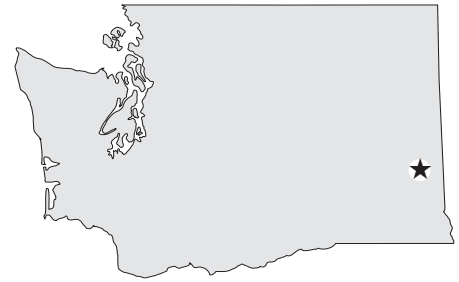
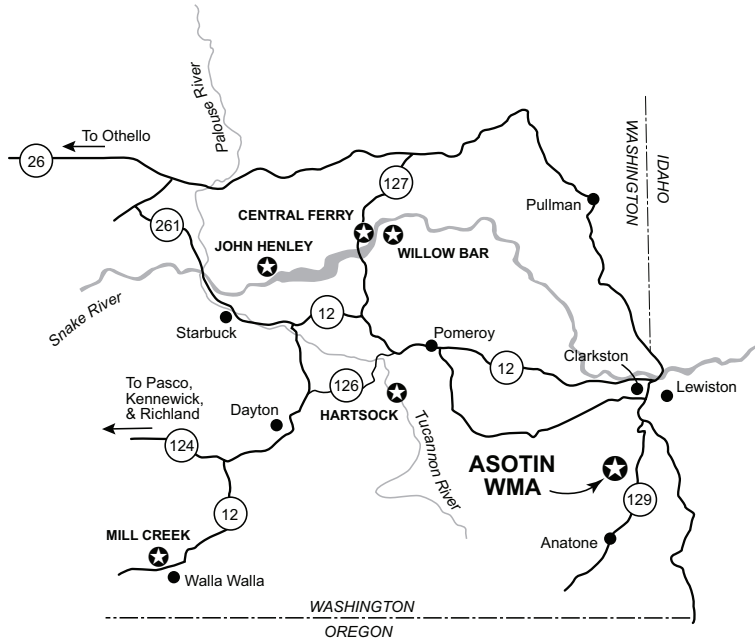
This site is one of several areas managed by WDFW as part of the Wooten Wildlife Management Area. It is located between the towns of Dayton and Pomeroy. From Dayton, travel north on Hwy 12 to Hwy 126. Follow Hwy 126 about 11 miles to the small town of Marengo. At Marengo travel south on the Tucannon Road to the site.

From Pomeroy, travel 5 miles west to Hwy 126. Take Hwy 126 south to Marengo, then head south on the Tucannon Road to the site.

**NONTOXIC SHOT REQUIRED
ON DESIGNATED
RELEASE AREA**



ASOTIN WMA PHEASANT RELEASE SITE



This release site is on property owned and managed by WDFW. It is located between the towns of Asotin and Anatone, just off Highway 129. From Asotin, travel south on Highway 129 for 13 miles to Onstot Road. Turn west on Onstot Road. Travel about ½ mile and turn north on Dwight Hasley Road. Travel all the way to the parking area at the end of the road (3.5 miles).

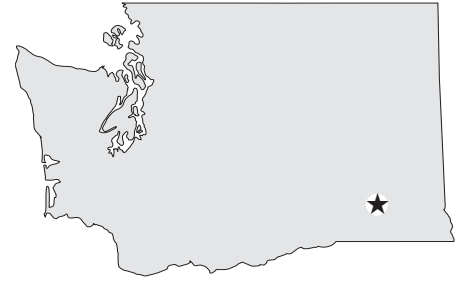
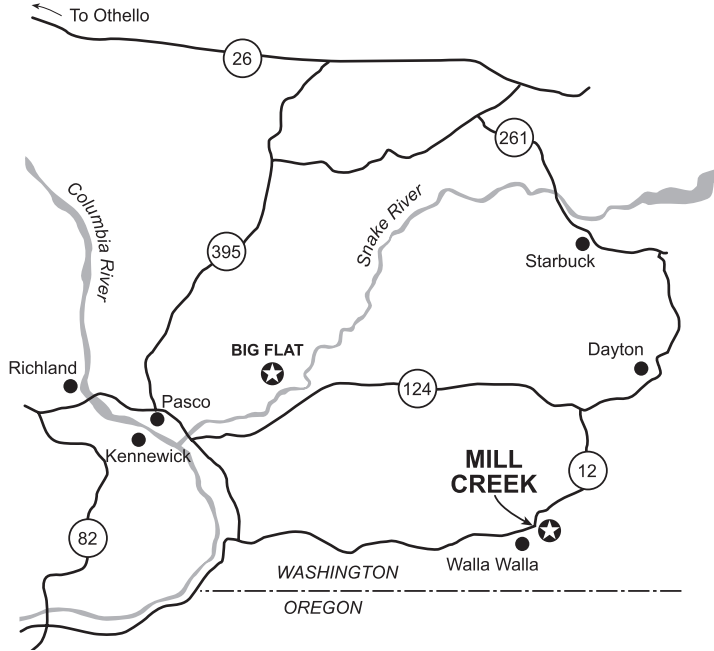
**NONTOXIC SHOT REQUIRED
ON DESIGNATED
RELEASE AREA**

ASOTIN WMA PHEASANT RELEASE SITE Asotin County, Washington

ASOTIN WMA PHEASANT RELEASE SITE



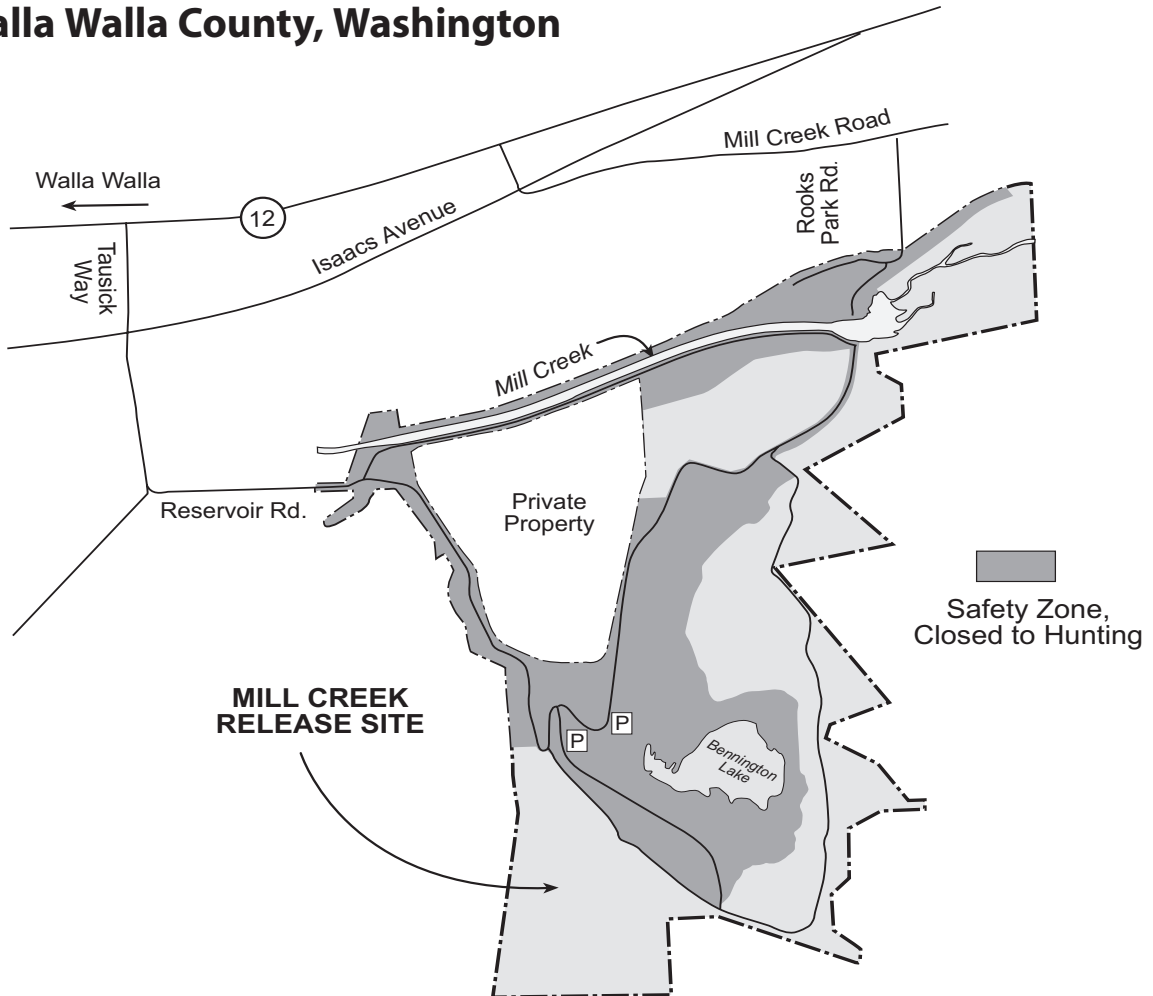
MILL CREEK HMU RELEASE SITE



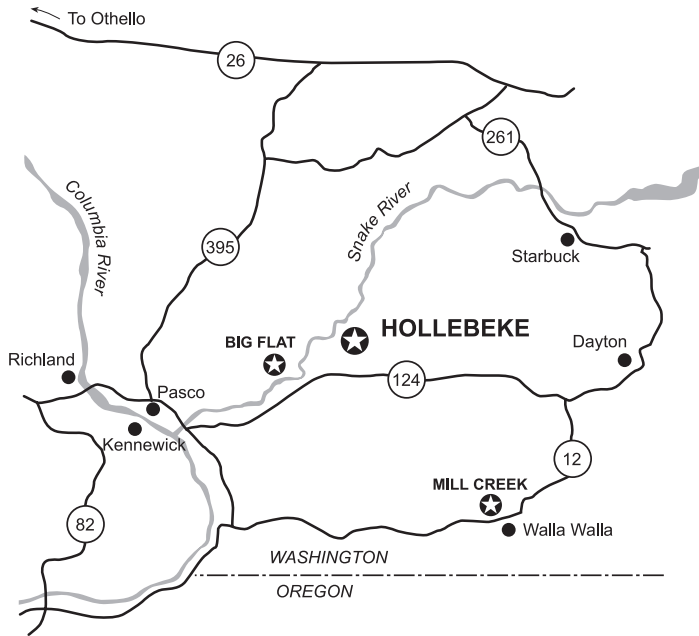
The **Mill Creek** site is located just east of the town of Walla Walla. To find the site, travel east from Walla Walla on Hwy 12 to Tausick Way exit. Go south to Reservoir Road. Go east on Reservoir Road to the Mill Creek site.

**NONTOXIC SHOT REQUIRED
ON DESIGNATED
RELEASE AREA**

MILL CREEK HMU RELEASE SITE Walla Walla County, Washington

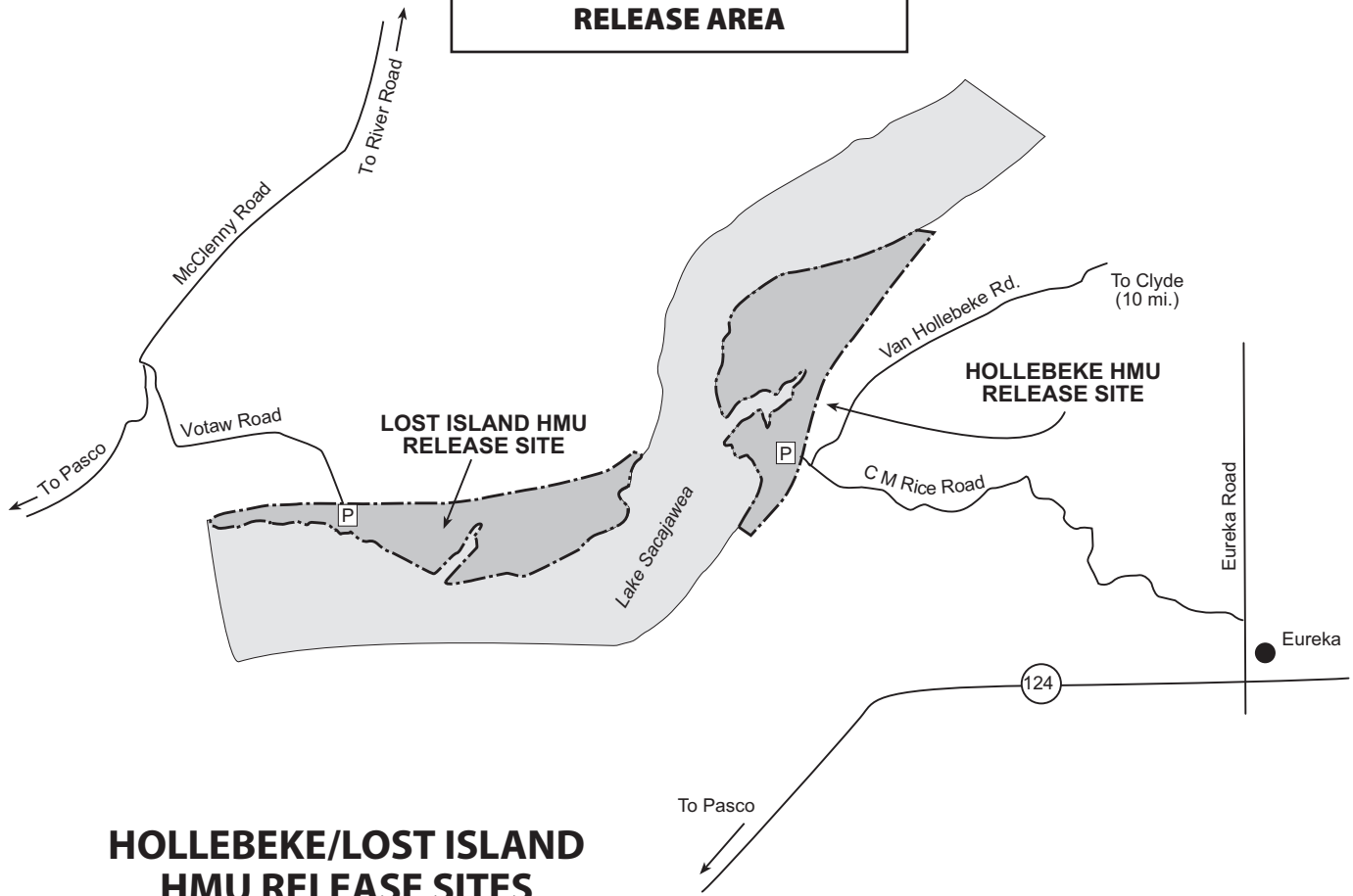


HOLLEBEKE/LOST ISLAND HMU RELEASE SITES



This site is one of several areas along the Snake River managed by the US Army Corps of Engineers (COE). To find this site from Pasco, travel south on Hwy 12 to Hwy 124, just prior to the town of Burbank. Head north and east along Hwy 124 about 19 miles to Eureka Road. Go north on Eureka Road past the town of Eureka about 1 1/2 miles. Take Rice Road west and north. Follow Rice Road approximately 4 miles to where it intersects Van Hollebeke Road and the release site.

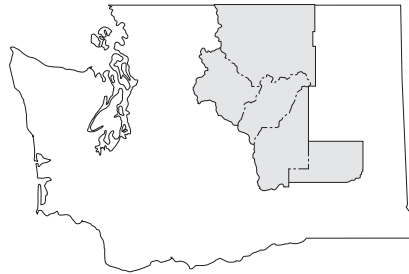
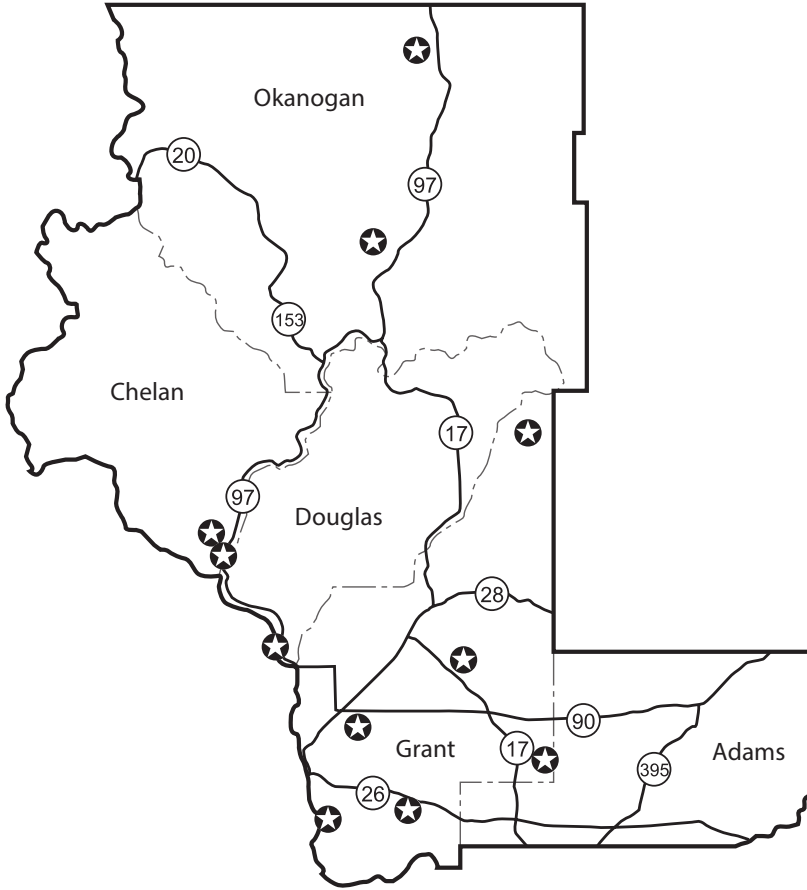
**NONTOXIC SHOT REQUIRED
ON DESIGNATED
RELEASE AREA**



**HOLLEBEKE/LOST ISLAND
HMU RELEASE SITES
Walla Walla and Franklin County,
Washington**

REGION TWO PHEASANT HUNTING INFORMATION

REGION TWO



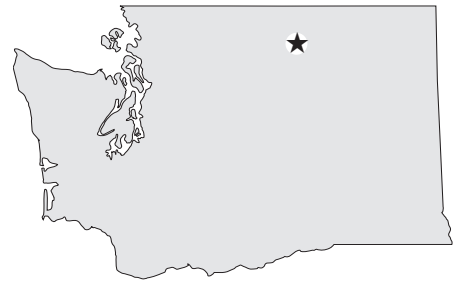
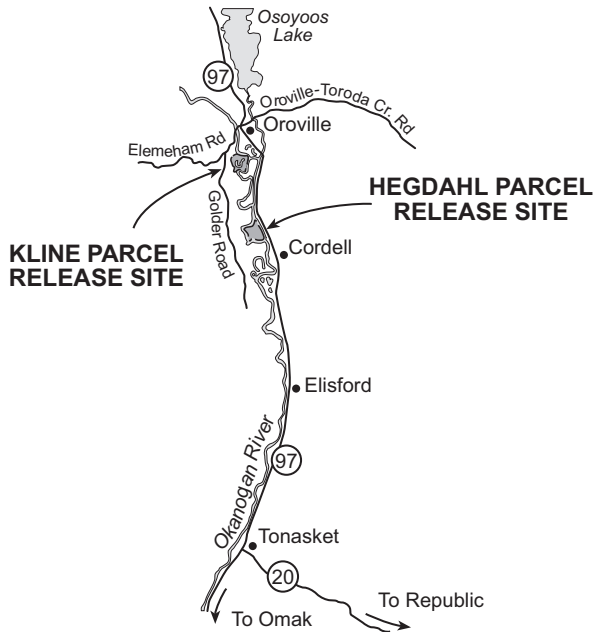
The best pheasant hunting in Region Two's is on wetland and native habitats adjacent to farm ground within the Columbia Basin Irrigation project near Moses Lake, Warden, and Othello. WDFW manages 192,000 acres in the Columbia Basin most of which is open for hunting. Pheasant numbers may be fair to good in some areas but hunting wild birds can be challenging due to heavy cover and strong tendency for birds to run and flush wild. In addition to public lands, WDFW's Private Lands Access program has private land open for hunting under access agreements and a small number of pheasants are released on some of these lands. For additional maps of public and private lands with pheasant hunting opportunity, Visit WDFW's online mapping program Go Hunt at www.wdfw.wa.gov/mapping/gohunt.

REGION 2

(509) 754-4624
1550 Alder St. NW
Ephrata, WA 98823-9699



SINLAHEKIN WILDLIFE AREA RELEASE SITE

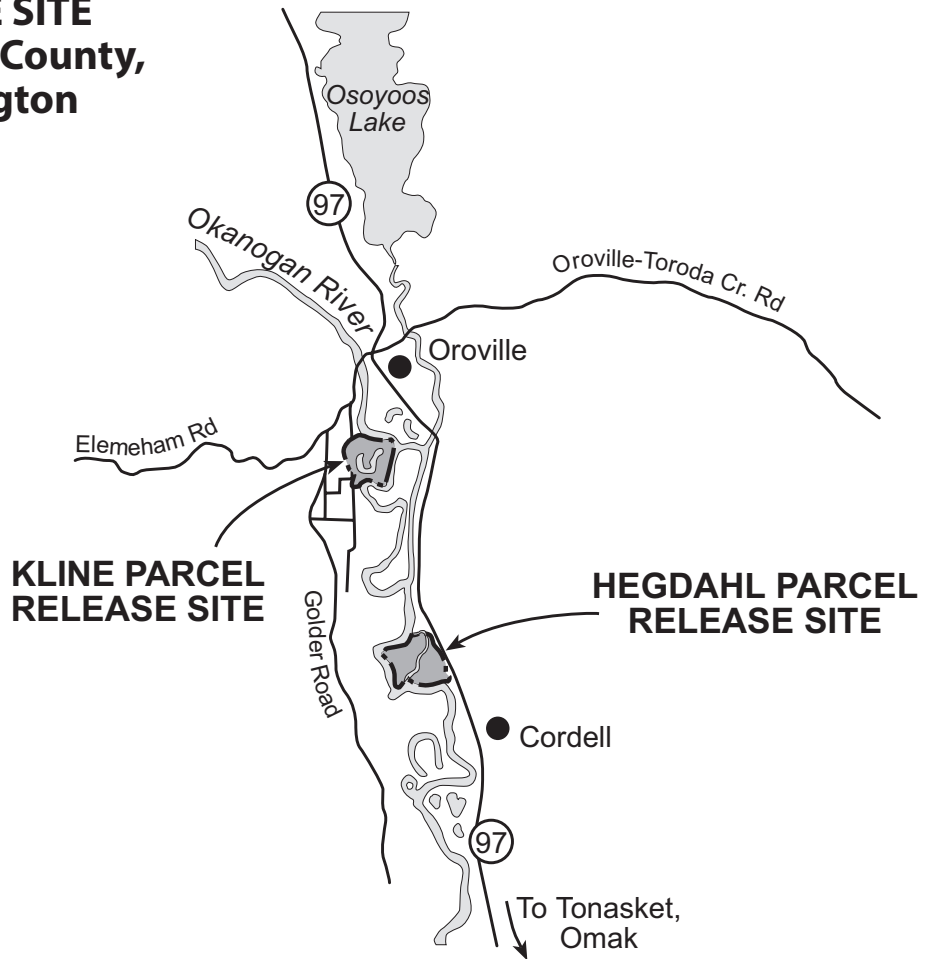


Kline Parcel: From Oroville head south on the west side of the Okanogan River. The Kline Parcel is about one mile south of the town of Oroville.

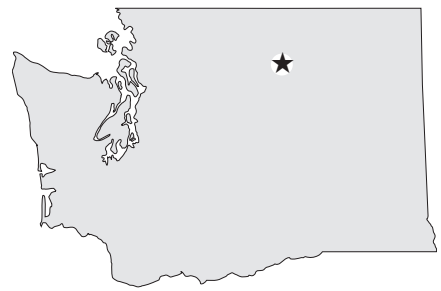
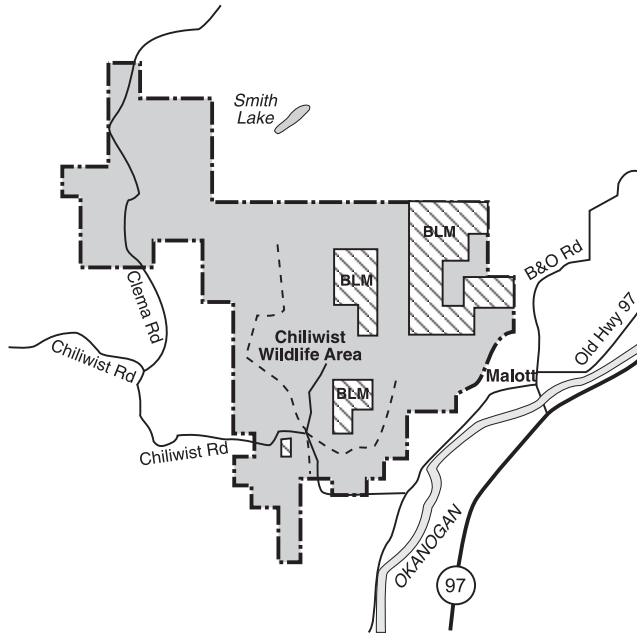
Hegdahl Parcel: The Hegdahl Parcel is about 4 miles south of Oroville off Hwy 97. The site is on the east side of Okanogan River about 11 miles north of the town Tonasket.

**NONTOXIC SHOT REQUIRED
ON DESIGNATED
RELEASE AREA**

SINLAHEKIN WILDLIFE AREA RELEASE SITE Okanogan County, Washington



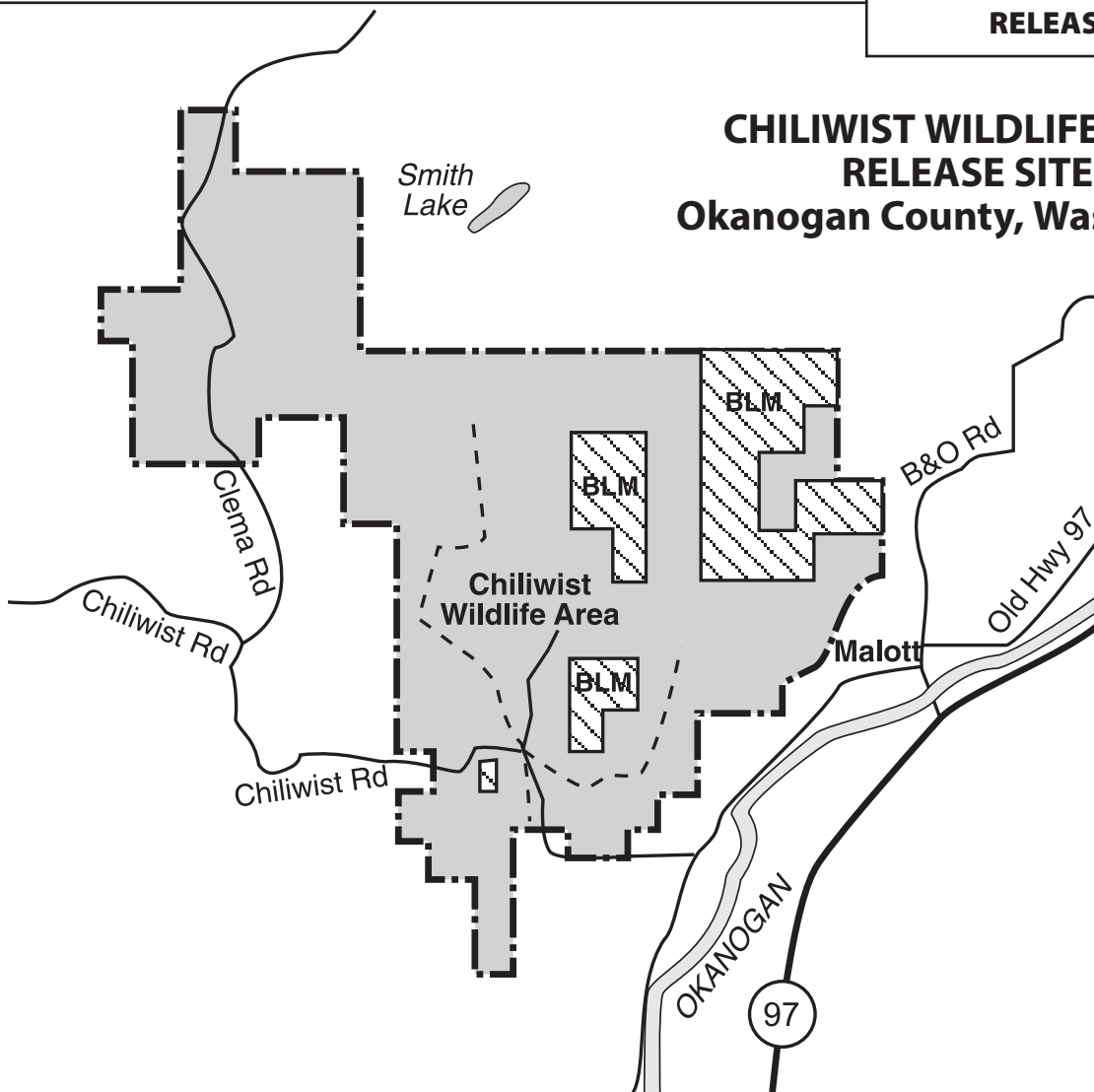
CHILIWIST WILDLIFE AREA

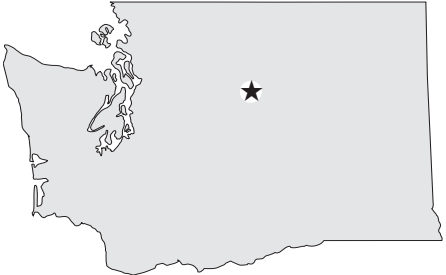
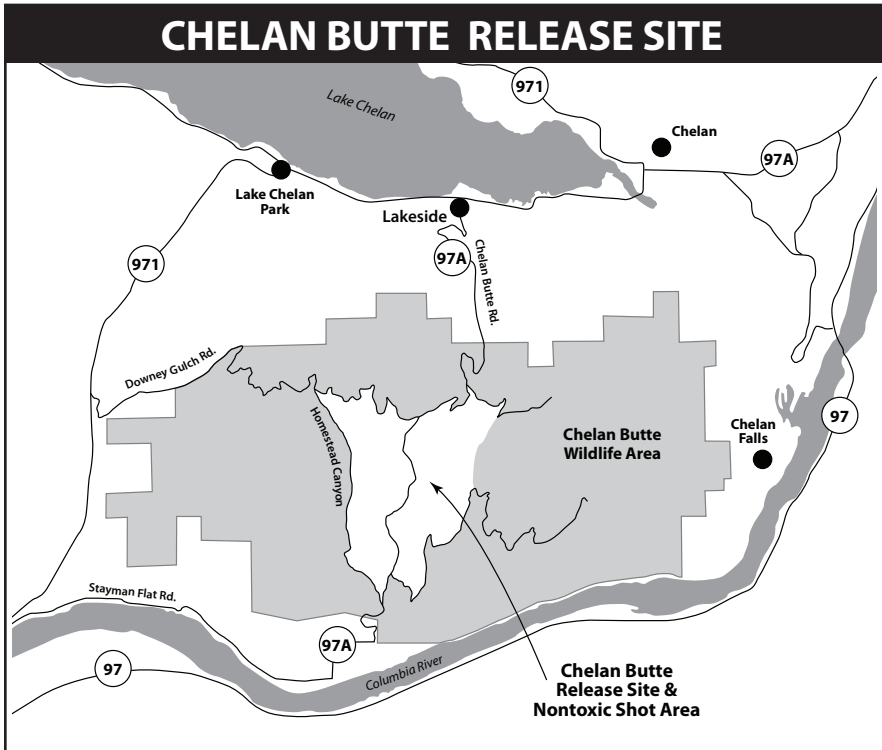


To reach the **Chiliwist Wildlife Area** and release site, travel south from Okanogan on Hwy 20. Continue south on Old Highway 97 through the town of Malott. Head west on the Chiliwist Road to the wildlife area and release site.

**NONTOXIC SHOT REQUIRED
ON DESIGNATED
RELEASE AREA**

CHILIWIST WILDLIFE AREA RELEASE SITE Okanogan County, Washington

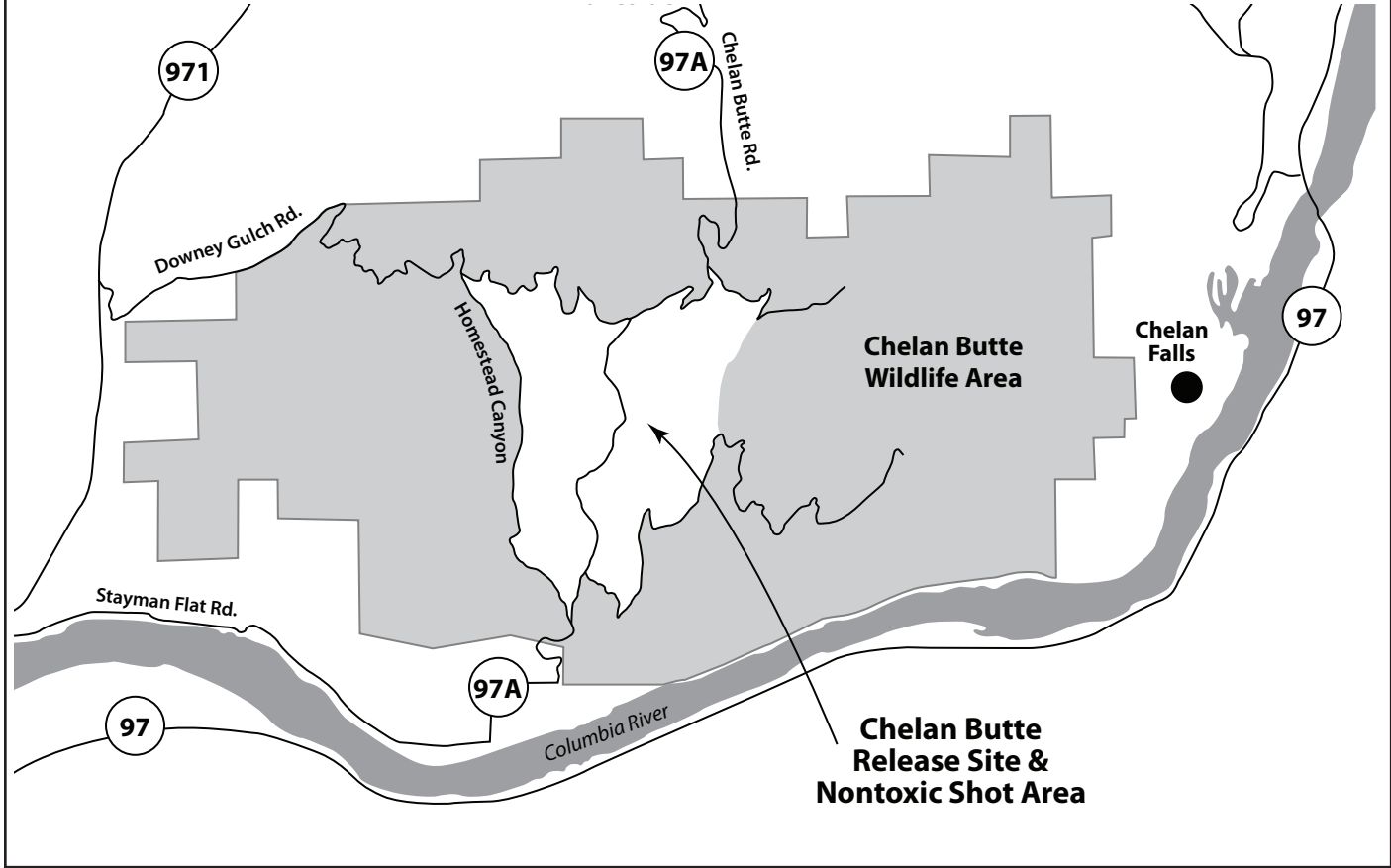




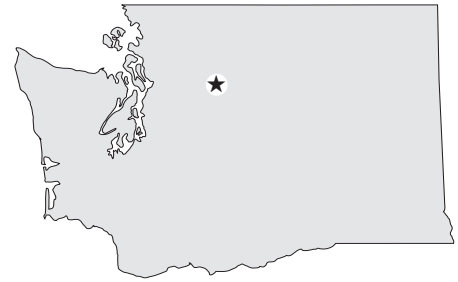
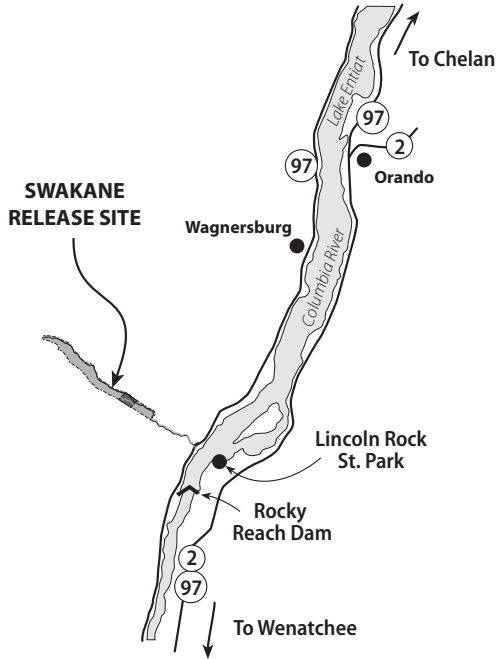
From Chelan head west and then south on Hwy 97 Alternate. Turn left on Downey Gulch or Stayman Flat Roads.

NONTOXIC SHOT REQUIRED ON DESIGNATED RELEASE AREA

**CHELAN BUTTE RELEASE SITE
Chelan County,
Washington**



SWAKANE RELEASE SITE



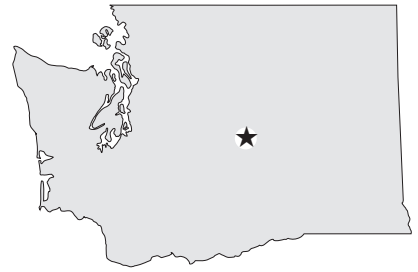
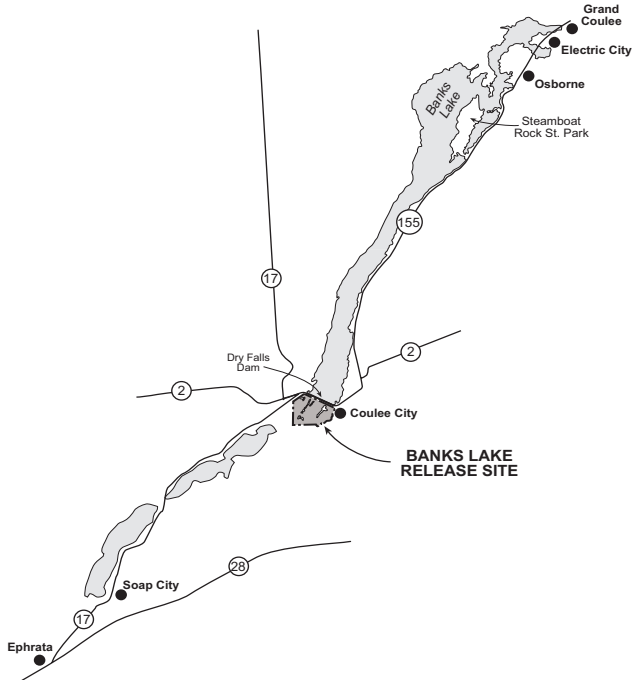
To reach the **Swakane Wildlife Area** and release site, travel north from Wenatchee on Alt. Hwy 97. It follows the Columbia River on the west side toward the town of Chelan. To find the release site, head west up the Swakane Creek Road.

NONTOXIC SHOT REQUIRED ON DESIGNATED RELEASE AREA

SWAKANE RELEASE SITE Chelan County, Washington



BANKS LAKE RELEASE SITE

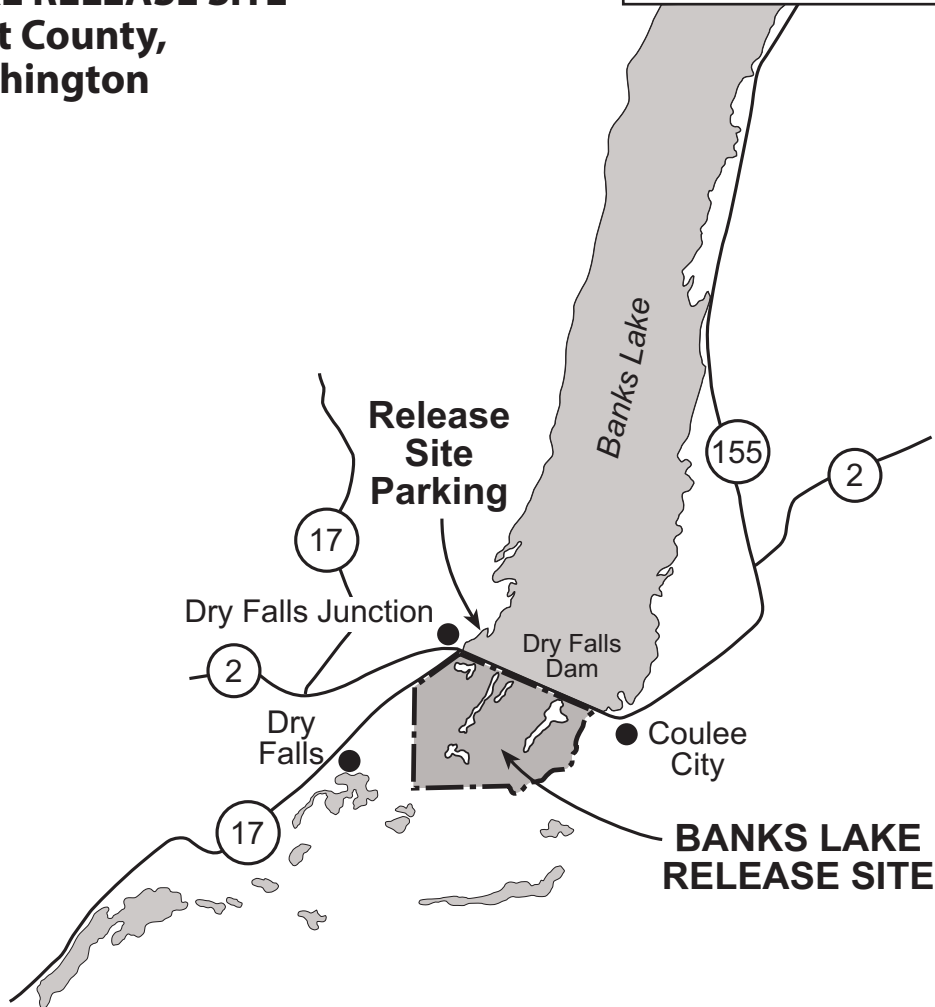


To reach the **Banks Lake** release site from Spokane, travel west on Hwy 2 to Coulee City.

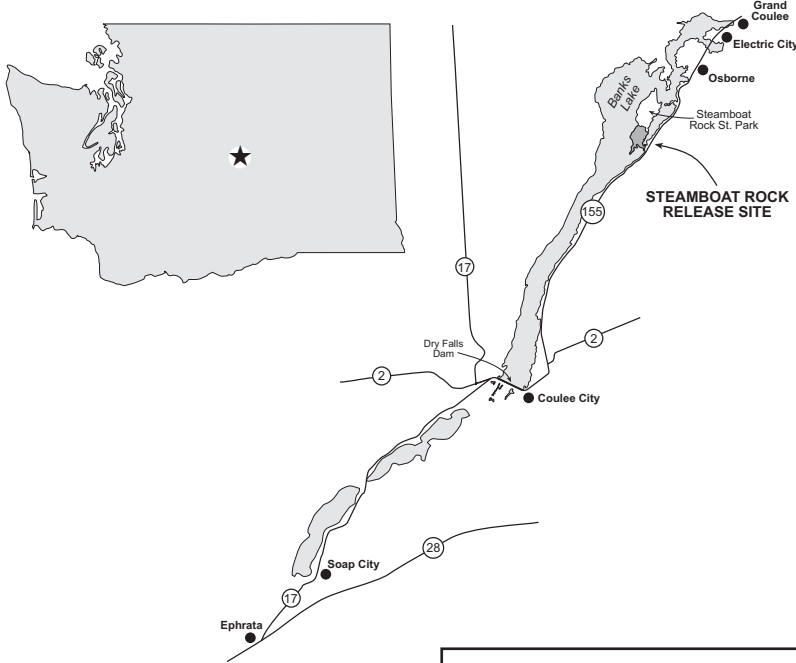
To reach the site from Wenatchee, head east on Hwy 2 to Dry Falls Dam. From Moses Lake, head north on Hwy 17 to the junction with Hwy 2. Head east on Hwy 2. The release site is located south of the Dam.

**NONTOXIC SHOT REQUIRED
ON DESIGNATED
RELEASE AREA**

BANKS LAKE RELEASE SITE Grant County, Washington



STEAMBOAT ROCK RELEASE SITE



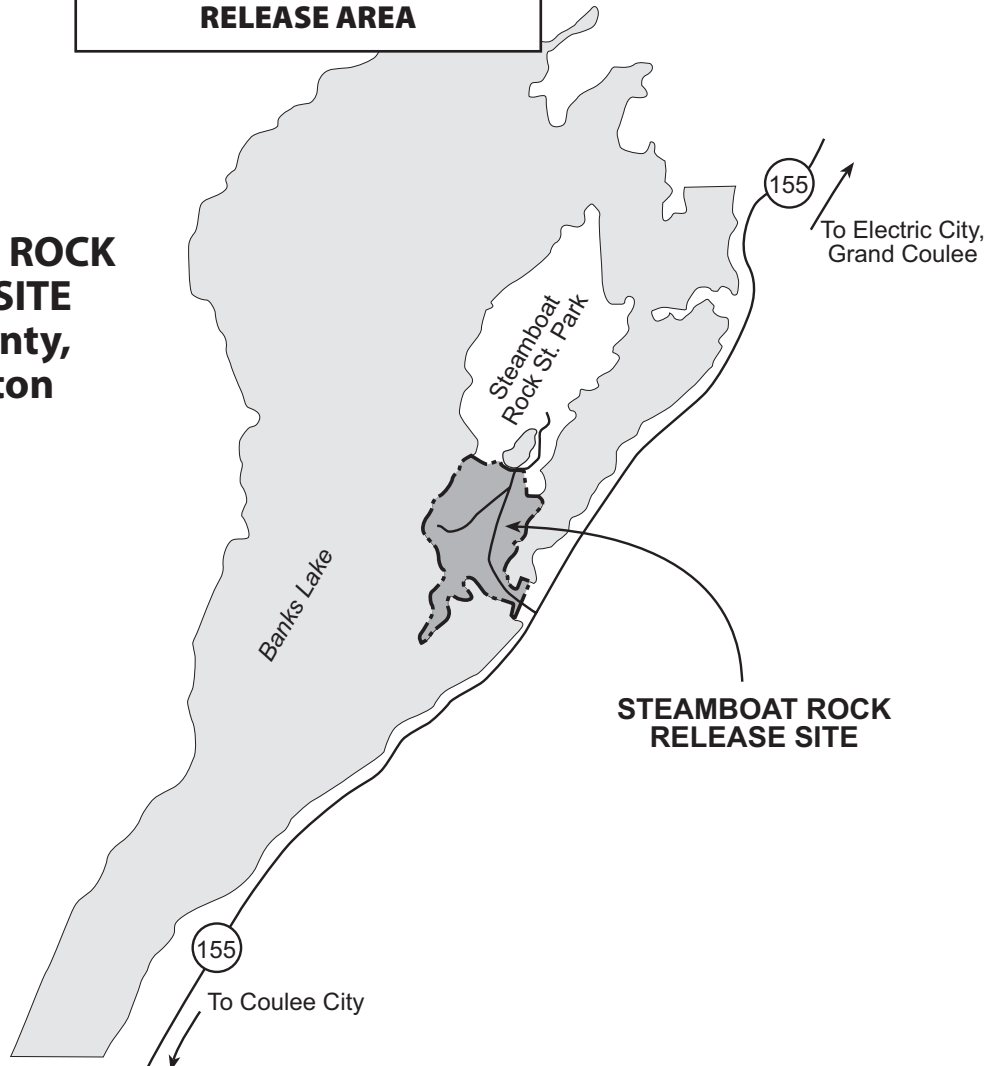
To reach the **Steamboat Rock** release site from Spokane, travel west on Hwy 2 to Banks Lake. Head north on Hwy 155 at Banks Lake about 16 miles to Steamboat Rock Wildlife Area.

To reach the site from Wenatchee, head east on Hwy 2 to Banks Lake and then go north on Hwy 155 to Steamboat Rock.

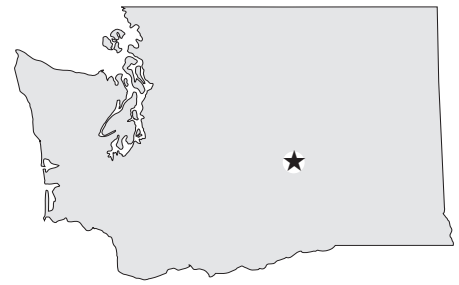
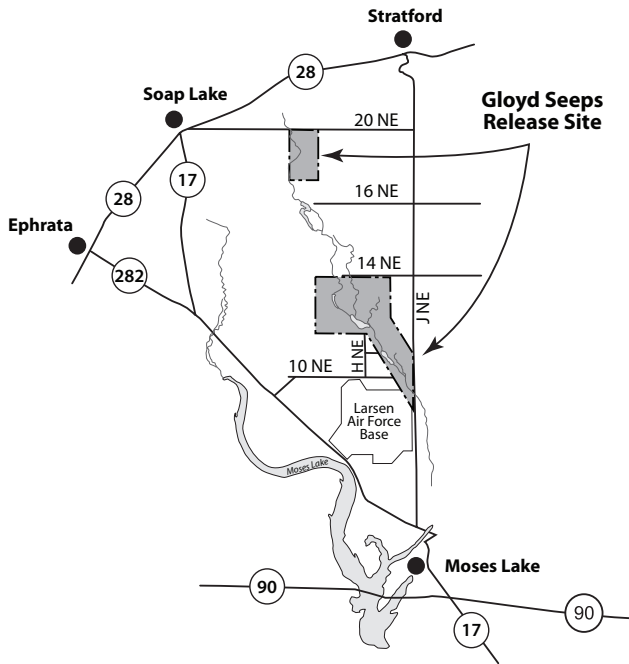
From Moses Lake, head north on Hwy 17 to the junction with Hwy 2. Head east on Hwy 2 to the junction with Hwy 155, then north on Hwy 155 to Steamboat Rock release site. The release site is located south of the State Park and is well marked.

**NONTOXIC SHOT REQUIRED
ON DESIGNATED
RELEASE AREA**

**STEAMBOAT ROCK
RELEASE SITE
Grant County,
Washington**



GLOYD SEEPS RELEASE SITE

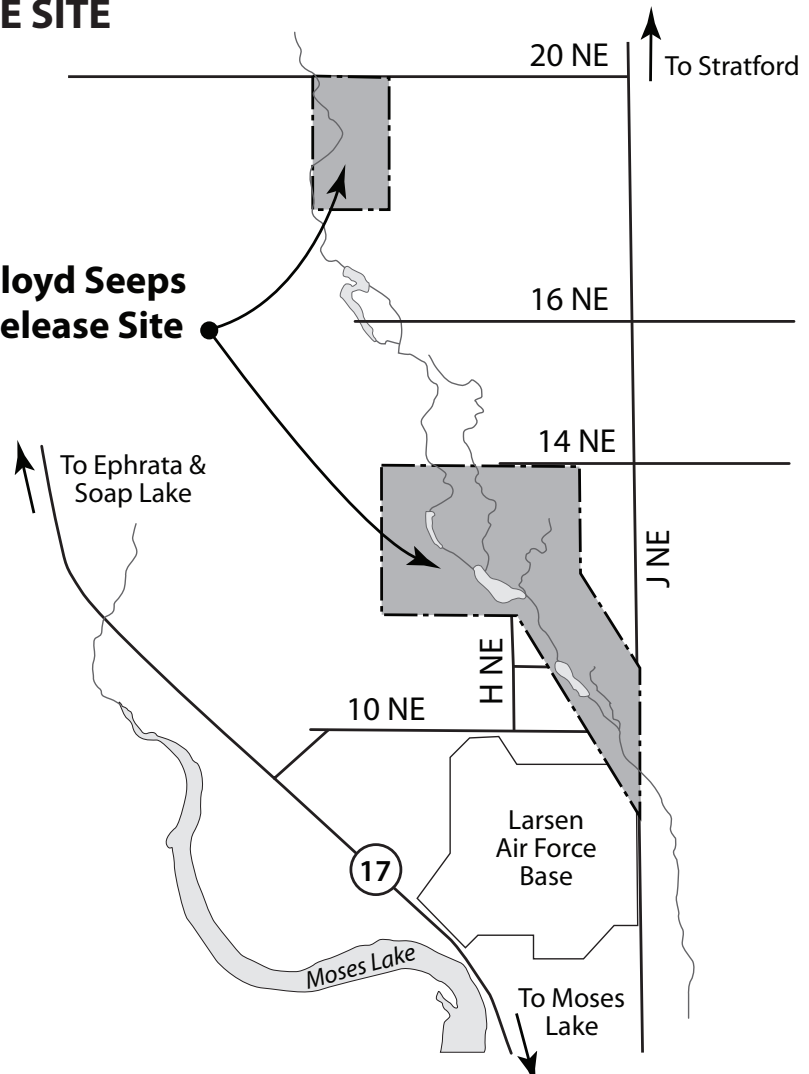


From Moses Lake, head north on Stratford Road (J NE). Most roads that travel west between roads 10 and 20 will take you to access points on the **Gloyd Seeps**.

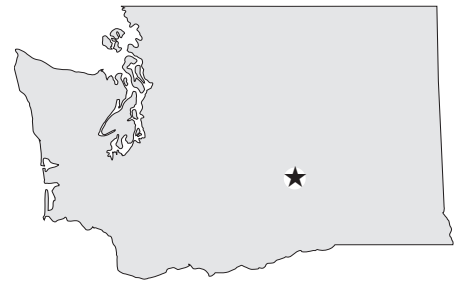
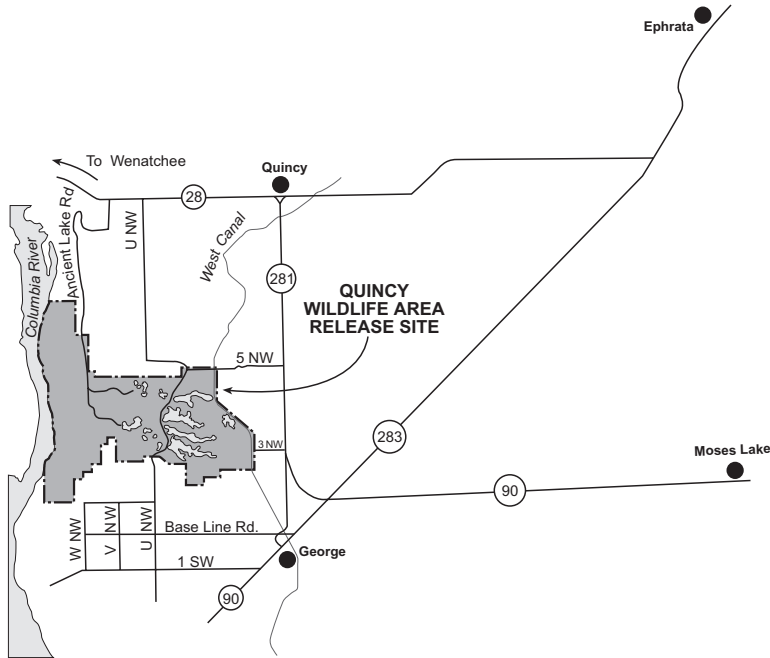
NONTOXIC SHOT REQUIRED ON DESIGNATED RELEASE AREA

GLOYD SEEPS RELEASE SITE Grant County, Washington

Gloyd Seeps Release Site



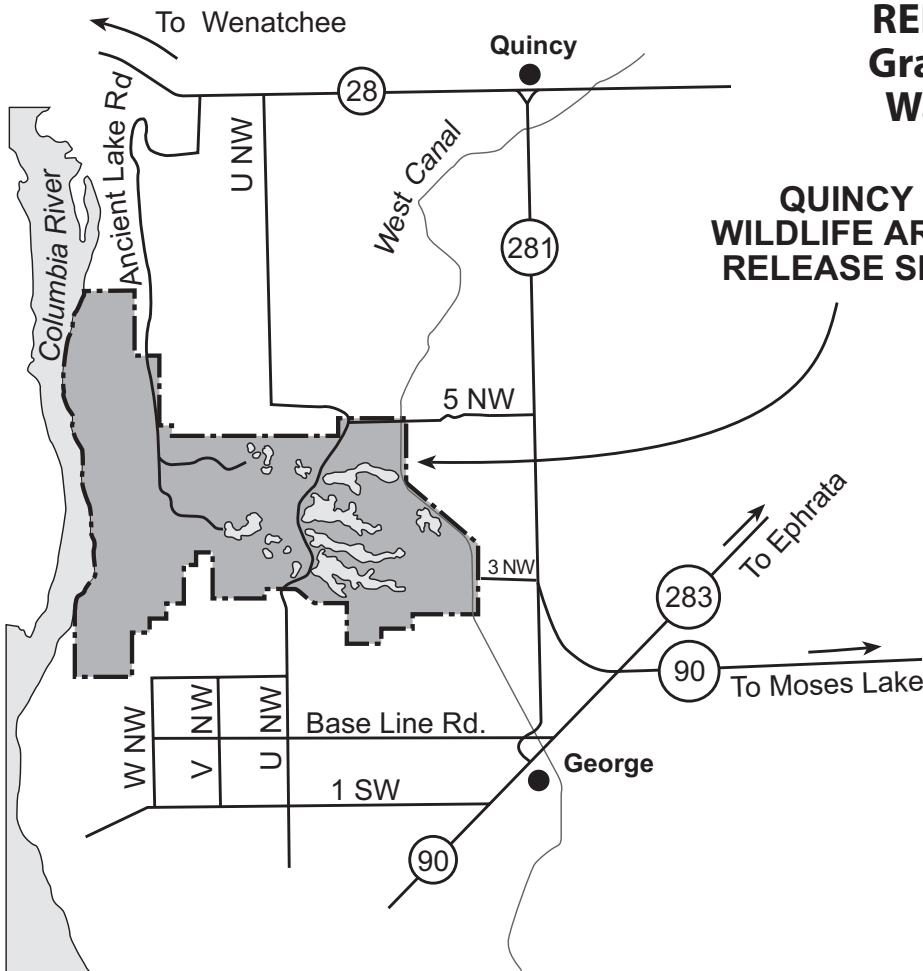
QUINCY WILDLIFE AREA RELEASE SITE



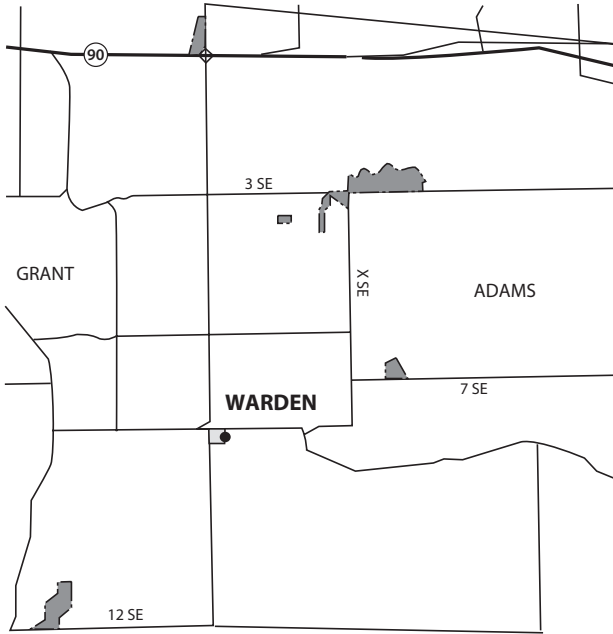
To reach the **Quincy Wildlife Area** release site, go north on Hwy 281 from the I-90 exit at George. Go west on Road 3 or 5 NW about 2 miles to the release site.

**NONTOXIC SHOT REQUIRED
ON DESIGNATED
RELEASE AREA**

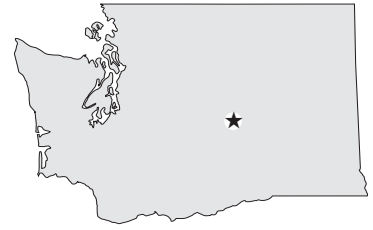
QUINCY WILDLIFE AREA RELEASE SITE Grant County, Washington



WARDEN RELEASE SITES

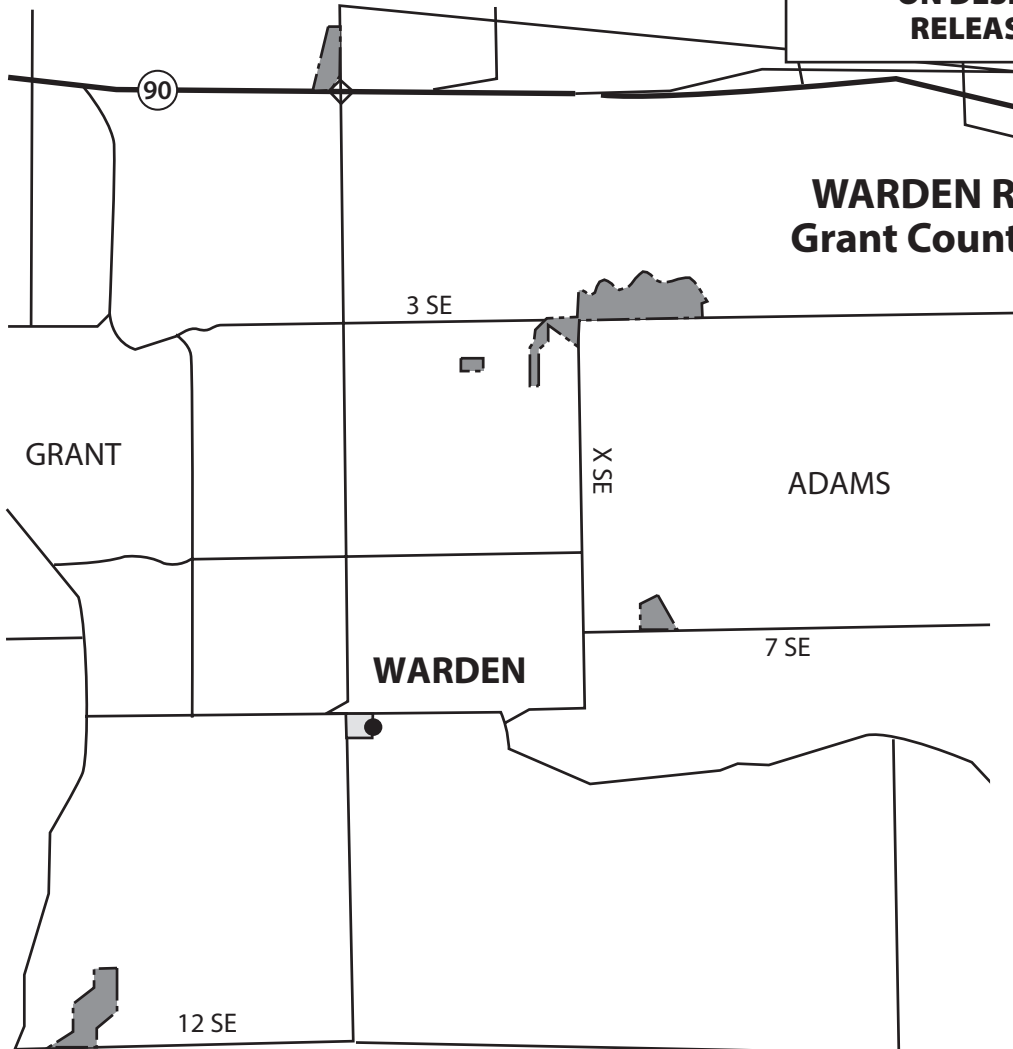


The **Warden Release Sites** are a group of small parcels surrounded by private farm ground. To reach these sites take the Warden exit on Interstate 90, exit 188, which is about 11 miles east of Moses Lake. The first parcel is immediately northwest of exit 188. To reach the next group of parcels go south on "U" Road SE three miles, and then go east on "3" Road SE three miles to the intersection of "X" Road SE and "3" Road SE. To reach the next parcel proceed south on "X" Road SE four miles and then go east 1.5 miles to the East Low Canal. The last parcel is 5 miles southwest of Warden one mile east of Highway 17 on "12" Road SE, north of the border between Grant and Adams counties Road.



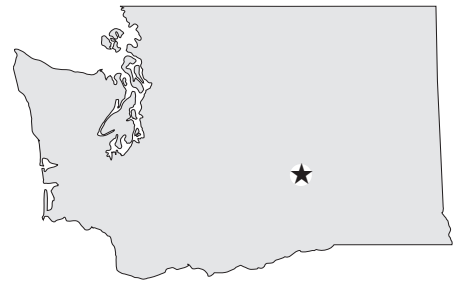
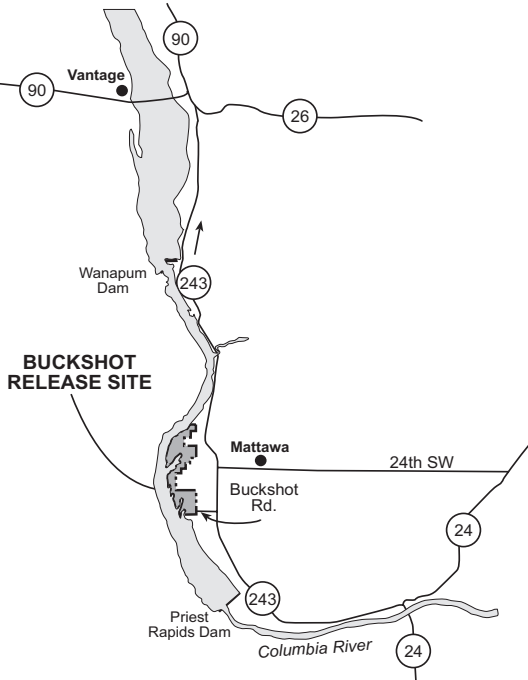
NONTOXIC SHOT REQUIRED ON DESIGNATED RELEASE AREA

**WARDEN RELEASE SITES
Grant County, Washington**



Note: These are small parcels and with small numbers of birds released. Birds may not be released on each parcel when winds may push released birds onto private property or hunters are present. Do not follow birds on to private property without permission. Pay close attention to boundary and safety zone signs.

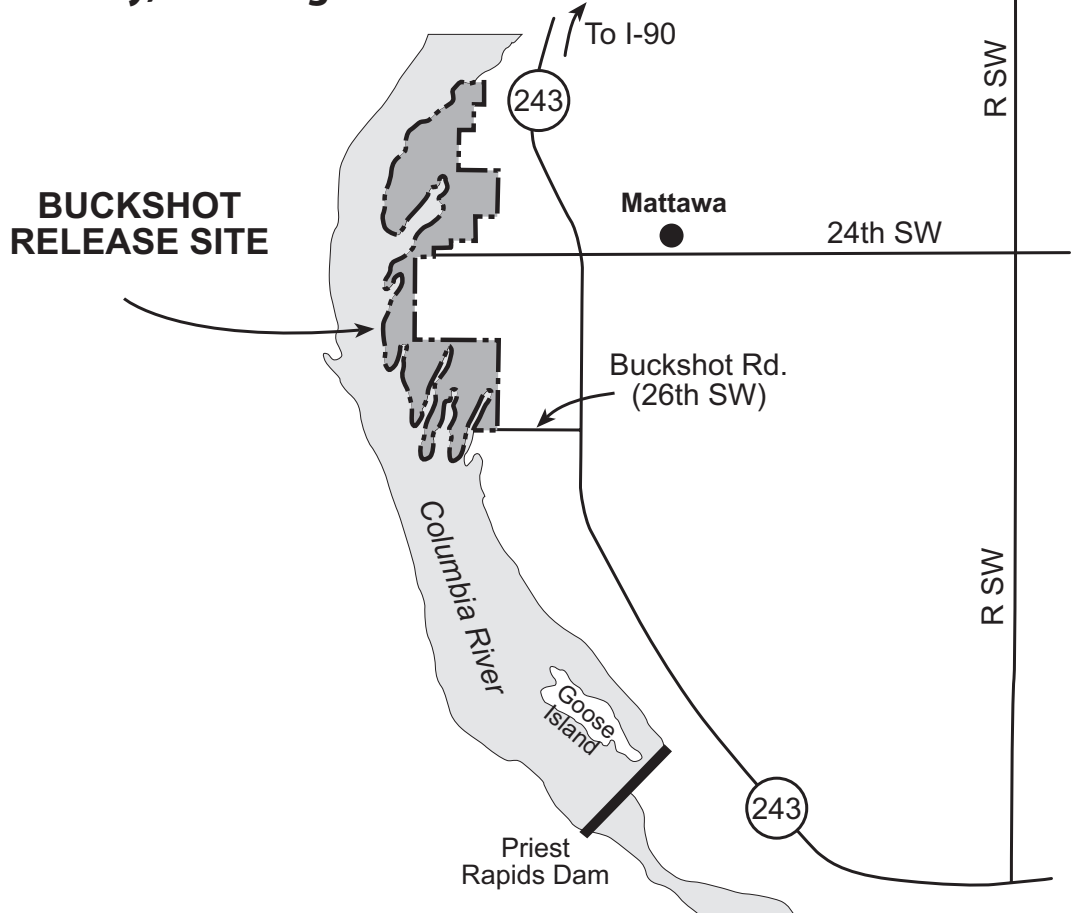
BUCKSHOT RELEASE SITE



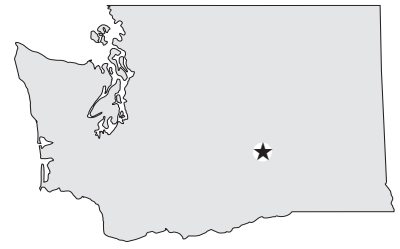
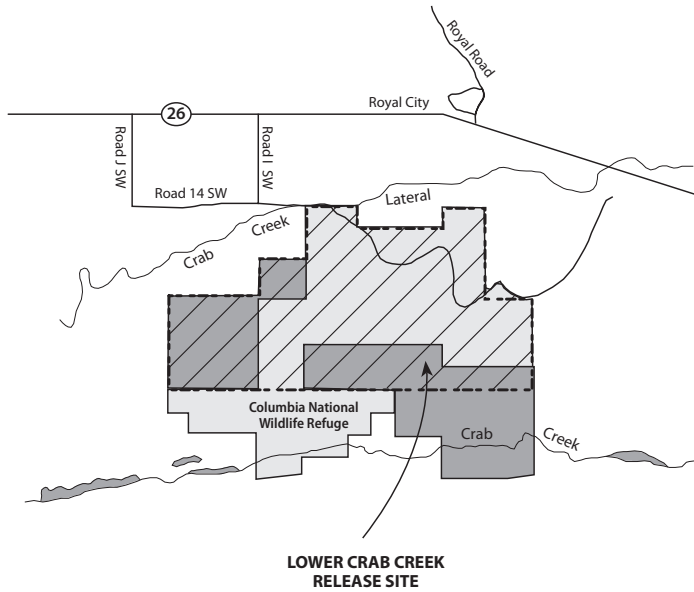
To reach the **Buckshot Release Site**, head south from I-90 at Vantage on Hwy 243. Follow Hwy 243 along the Columbia River to the junction of 24 or 26 SW. The release site can be reached by turning west on Road 24 or Road 26.

**NONTOXIC SHOT REQUIRED
ON DESIGNATED
RELEASE AREA**

BUCKSHOT RELEASE SITE Grant County, Washington



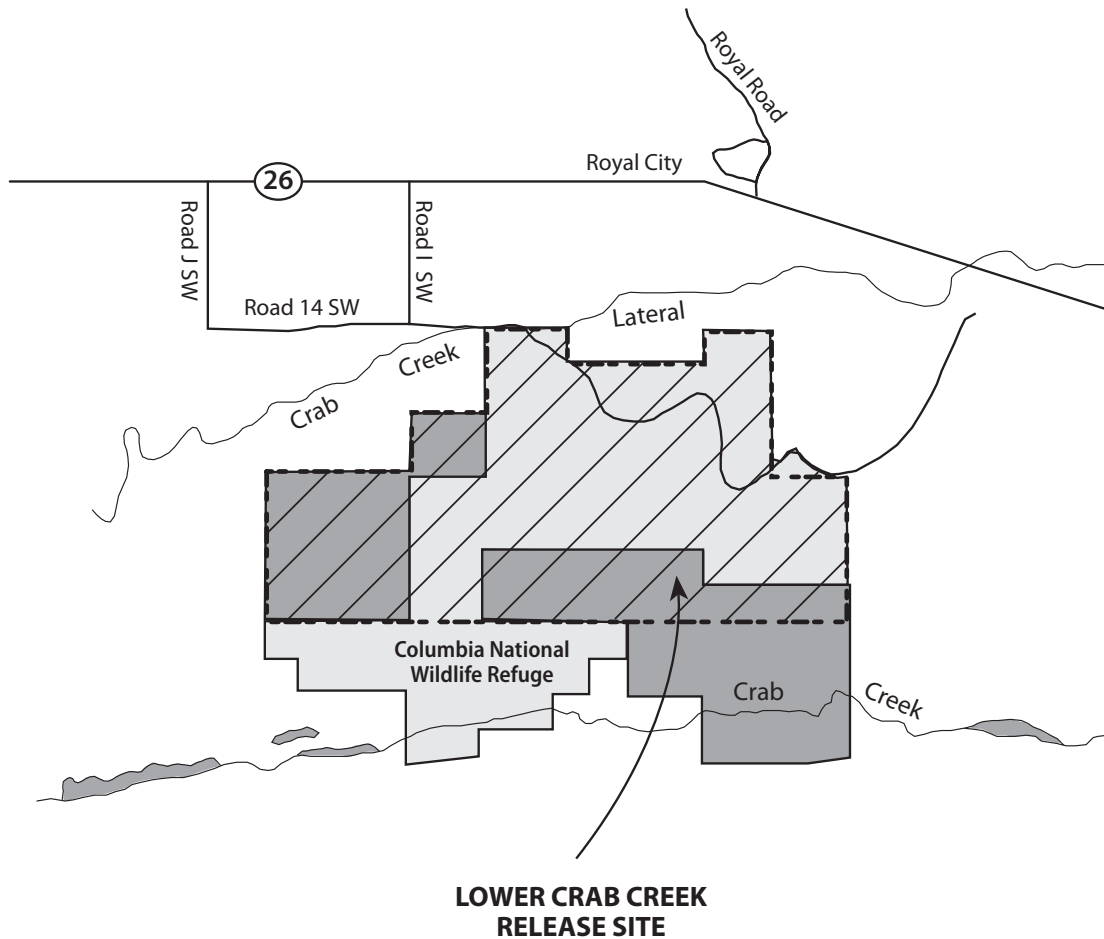
LOWER CRAB CREEK RELEASE SITE



To reach the **Lower Crab Creek** release site, head south from I-90 at Vantage on Hwy 243. Follow Hwy 243 along the Columbia River to the junction of State Highway 26. Travel east toward the town of Royal City and turn south on either Road J SW or Road I SW. Drive south to Road 14 SW and turn east. The release site can be accessed along Road 14 SW.

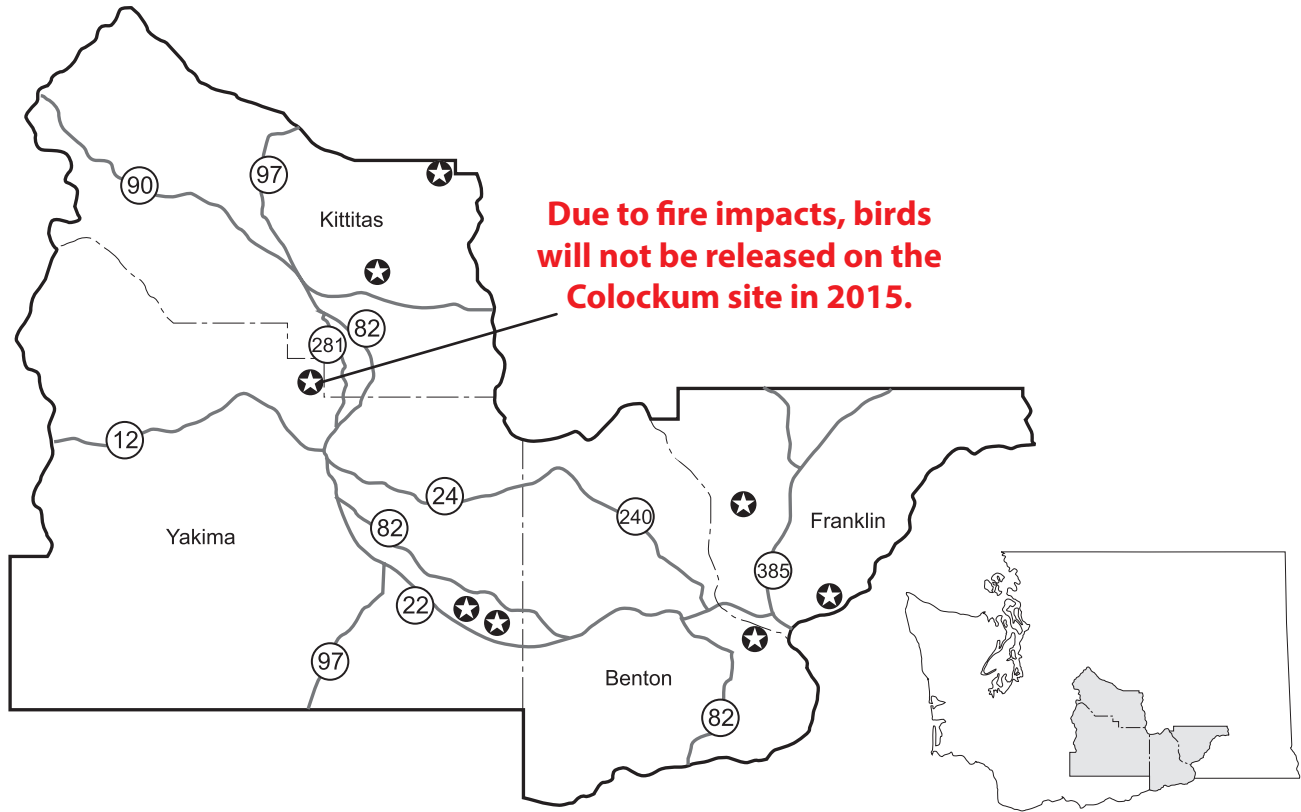
**NONTOXIC SHOT REQUIRED
ON DESIGNATED
RELEASE AREA**

LOWER CRAB CREEK RELEASE SITE Grant County, Washington



REGION THREE PHEASANT HUNTING INFORMATION


REGION THREE



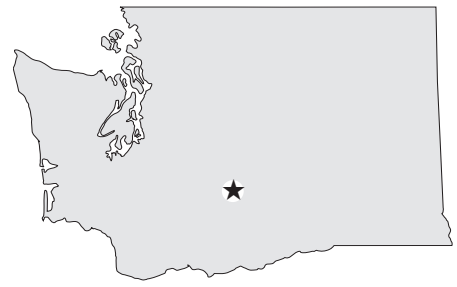
The best pheasant hunting in this Region is around the irrigated farmland in Benton, Yakima, and Franklin counties and along the Yakima River. A large part of the irrigated farmland in Yakima county is located on the Yakama Indian Reservation. Hunters interested in hunting on tribal lands should contact the office of the Yakama Indian Nation at (509) 865-5121. For maps of WDFW owned and managed land along the Yakima River, contact the Yakima Regional office at (509) 575-2740.

In addition to public lands, WDFW's Private Lands Access Program has private land open for hunting under access agreements and a small number of pheasants are released on some of these lands. For maps and information about private and public hunting lands, please visit WDFW's online mapping program Go Hunt at www.wdfw.wa.gov/mapping/gohunt.

REGION 3
(509) 575-2740
1701 S 24th Ave.
Yakima, WA 98902-5720

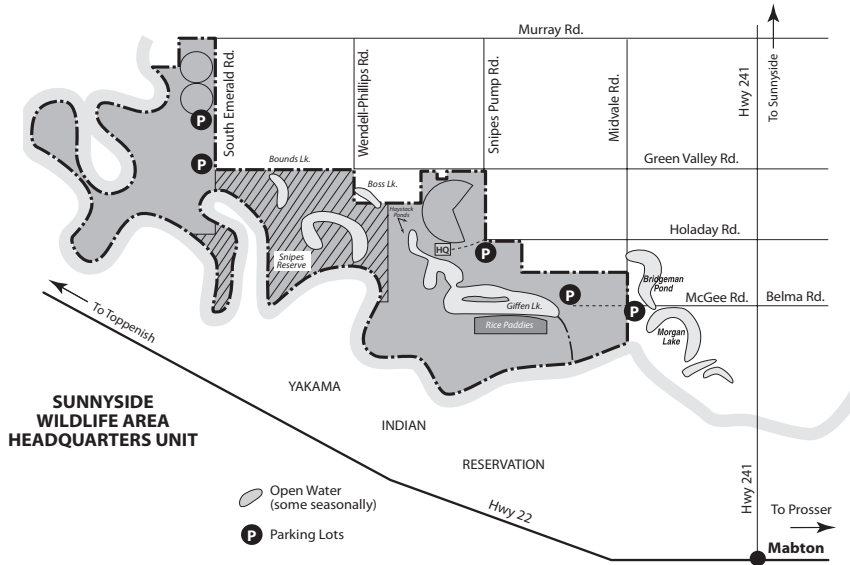


SUNNYSIDE WILDLIFE AREA RELEASE SITE

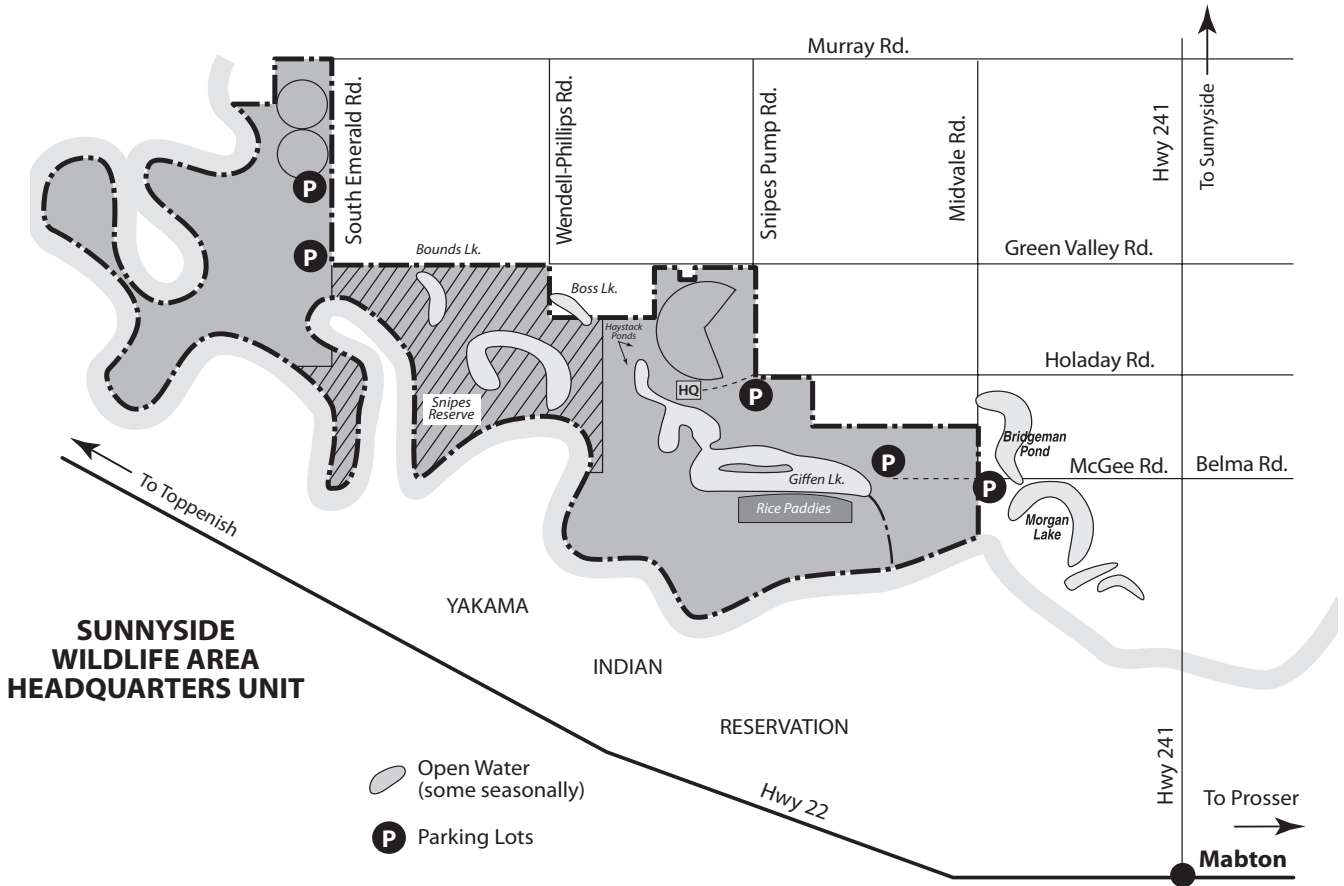


To reach the **Sunnyside Wildlife Area**, head south on Hwy 82 from Yakima. Take the Midvale Road exit at Sunnyside. Travel south on Midvale Road 4 miles to Holaday Road. Head west on Holaday Road to reach the Giffin Lake site.

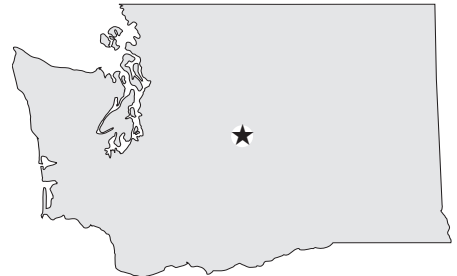
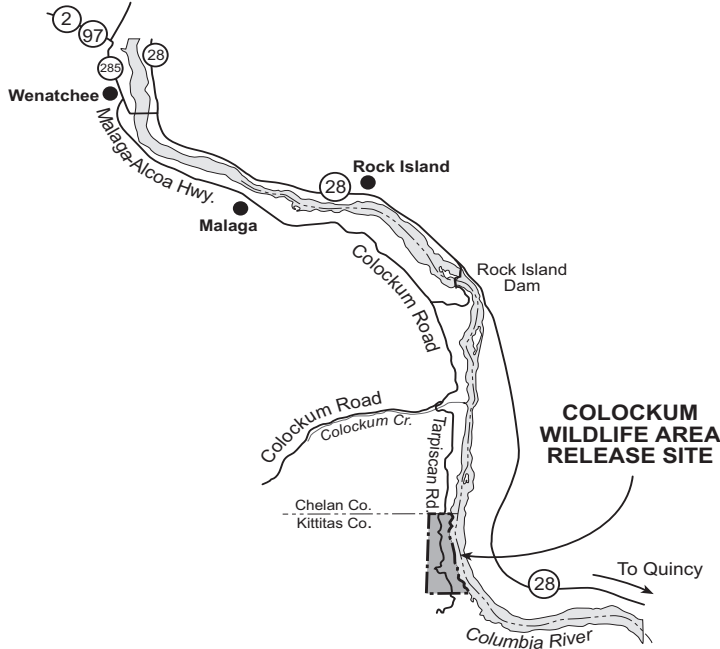
**NONTOXIC SHOT REQUIRED
ON DESIGNATED
RELEASE AREA**



SUNNYSIDE WILDLIFE AREA RELEASE SITE Yakima County, Washington



COLOCKUM HQ RELEASE SITE



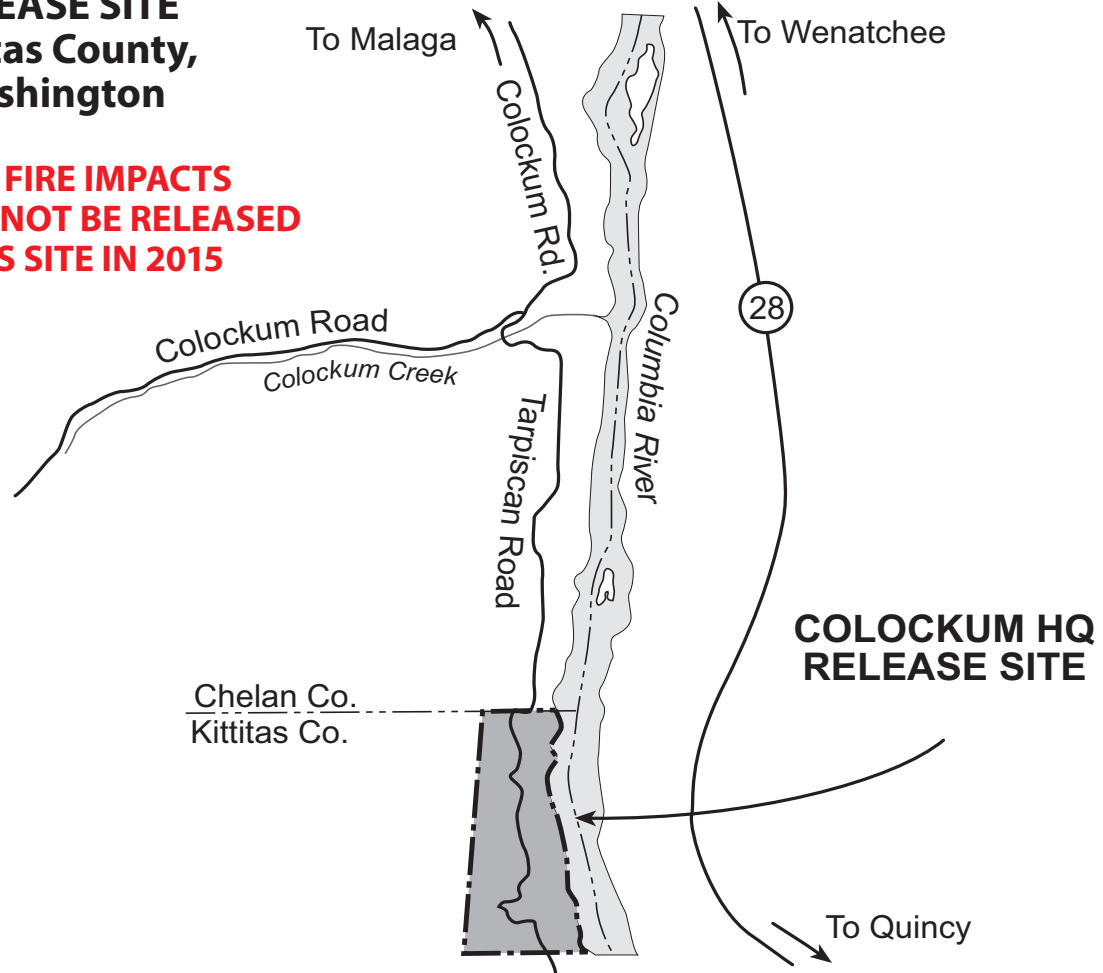
**DUE TO FIRE IMPACTS
BIRDS WILL NOT BE RELEASED
ON THIS SITE IN 2015**

To find the **Colockum** release site, head south out of Wenatchee toward the town of Malaga on the Malaga - Alcoa Hwy. Continue south past Malaga onto Colockum Road. At Colockum Creek, head south on Tarpiscan Road to the release site.

**NONTOXIC SHOT REQUIRED
ON DESIGNATED
RELEASE AREA**

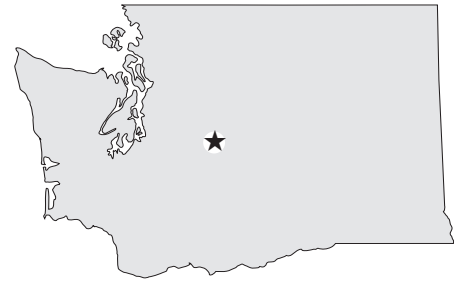
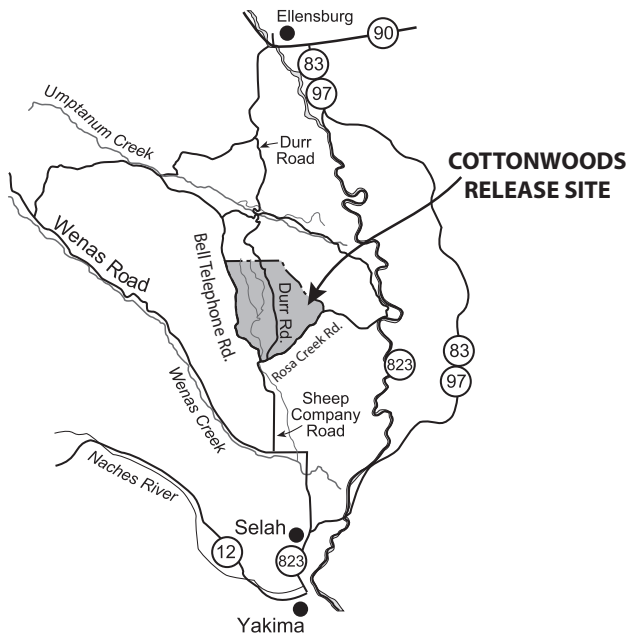
COLOCKUM HQ RELEASE SITE Kittitas County, Washington

**DUE TO FIRE IMPACTS
BIRDS WILL NOT BE RELEASED
ON THIS SITE IN 2015**



**COLOCKUM HQ
RELEASE SITE**

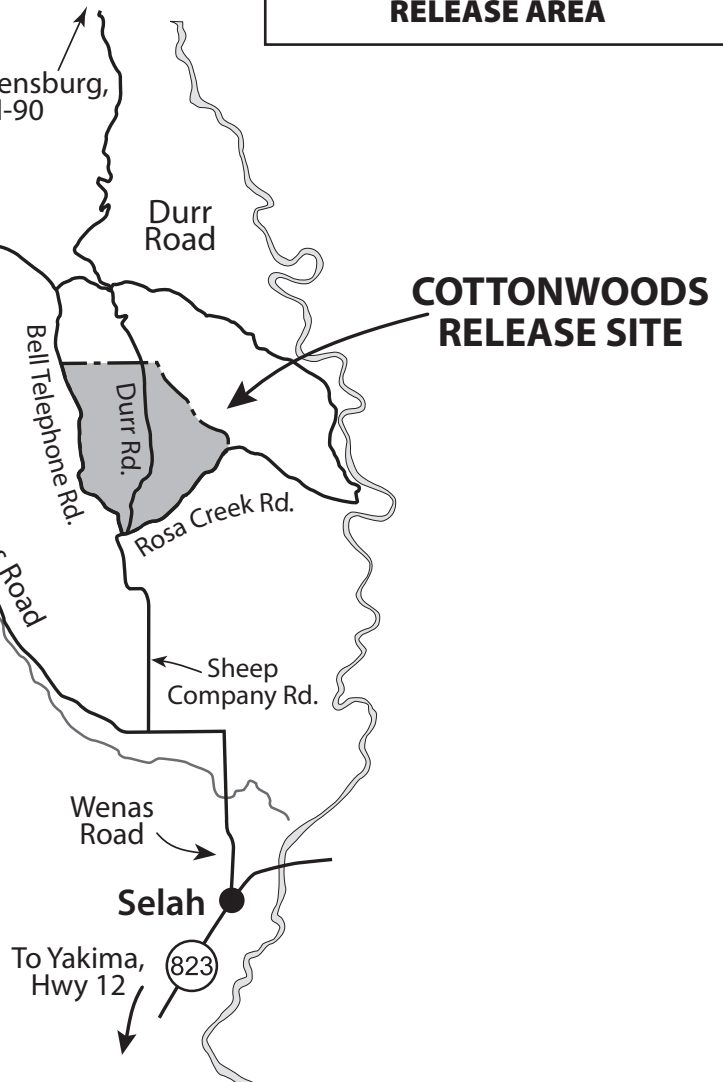
WENAS WILDLIFE AREA RELEASE SITE



The **Cottonwoods** site is best accessed by taking the Selah exit off Hwy 82. Follow the Wenas Road north to the Sheep Company road. Turn north onto the Sheep Company Road and go approximately 4 miles to the release site.

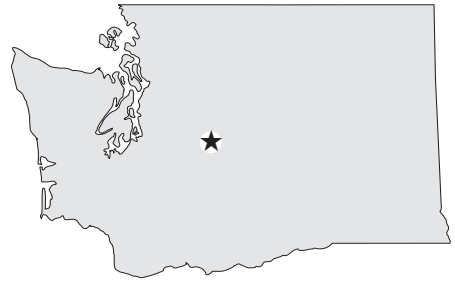
NONTOXIC SHOT REQUIRED ON DESIGNATED RELEASE AREA

WENAS WILDLIFE AREA RELEASE SITE Kittitas County, Washington

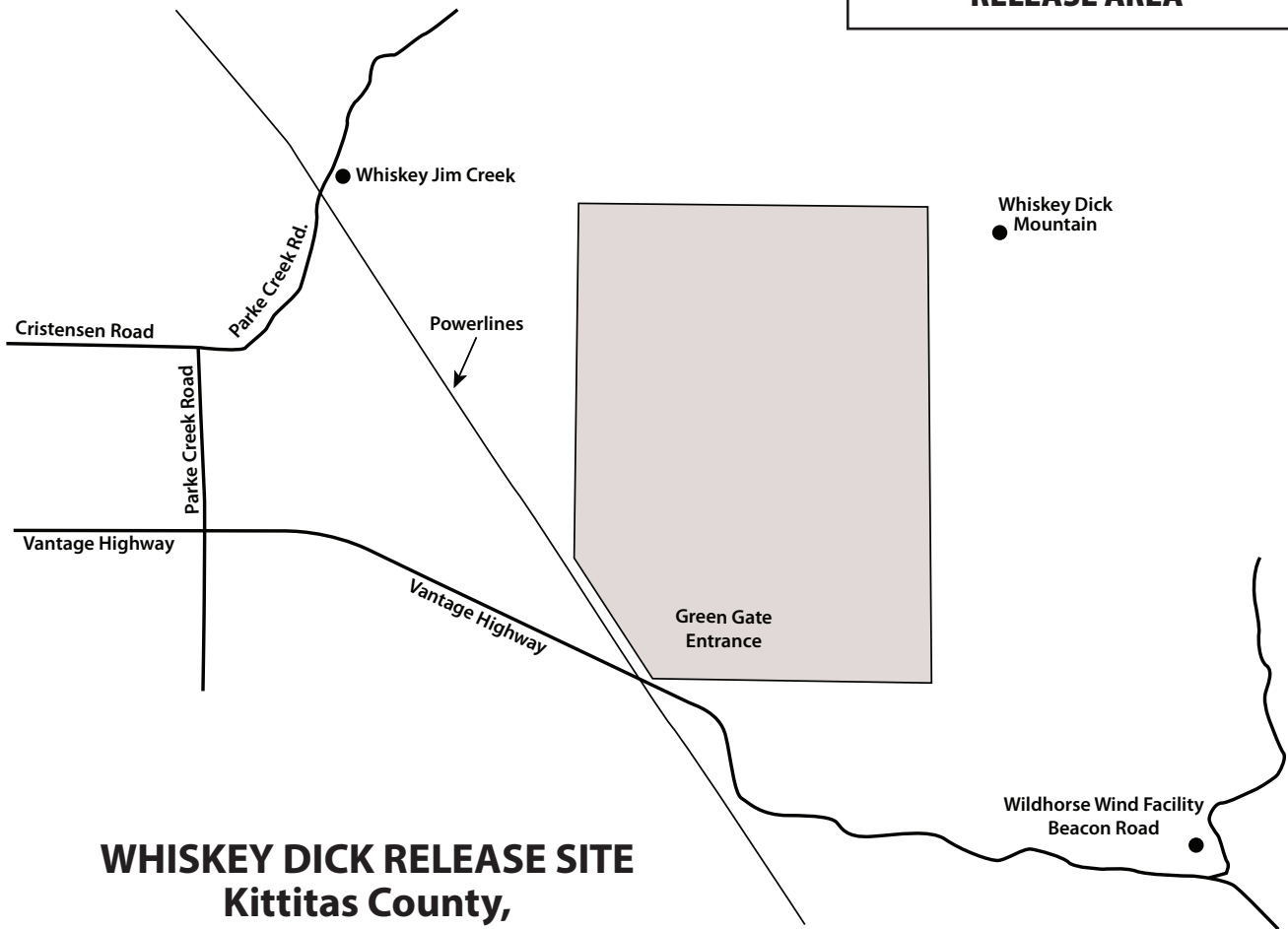


WHISKEY DICK RELEASE SITE

The **Whiskey Dick Release site** is located near Whiskey Dick Mountain. The best access is from Exit 115 off I-90. From the exit turn north and travel 1.2 miles through Kittitas until Main Street "T's" with Patrick Avenue. At Patrick Avenue turn right and travel .2 mile, then turn left on No. 81 Road. Travel 1.0 mile to the Vantage Highway. Turn right and travel east on Vantage Highway 6.6 miles to an unmarked gravel road entrance. The unmarked road is approximately 200 yards east of milepost 13 on the North side of the road. There will be a double green gate at the entrance of the area.

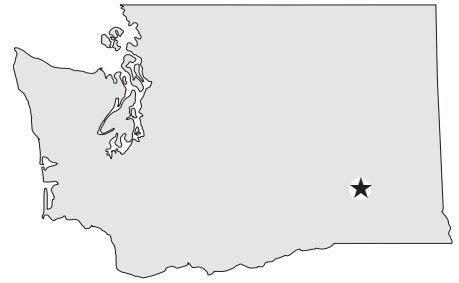
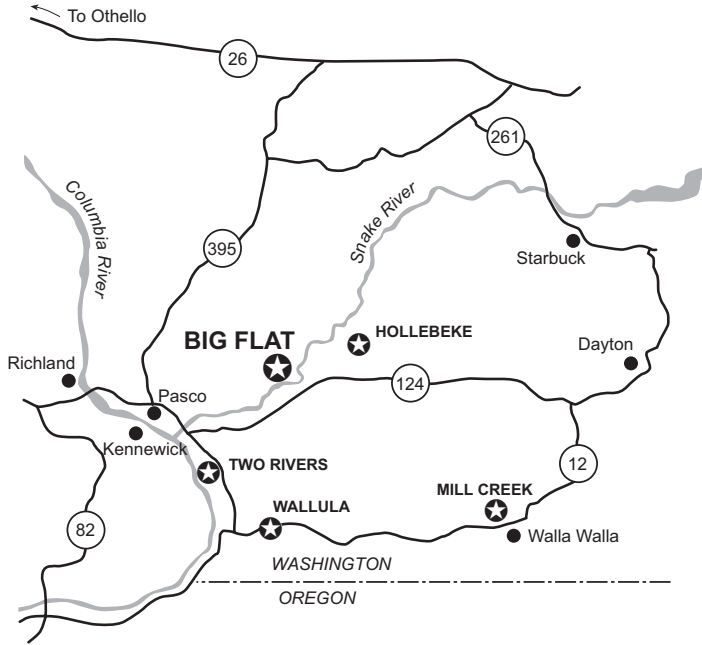


**NONTOXIC SHOT REQUIRED
ON DESIGNATED
RELEASE AREA**



WHISKEY DICK RELEASE SITE Kittitas County, Washington

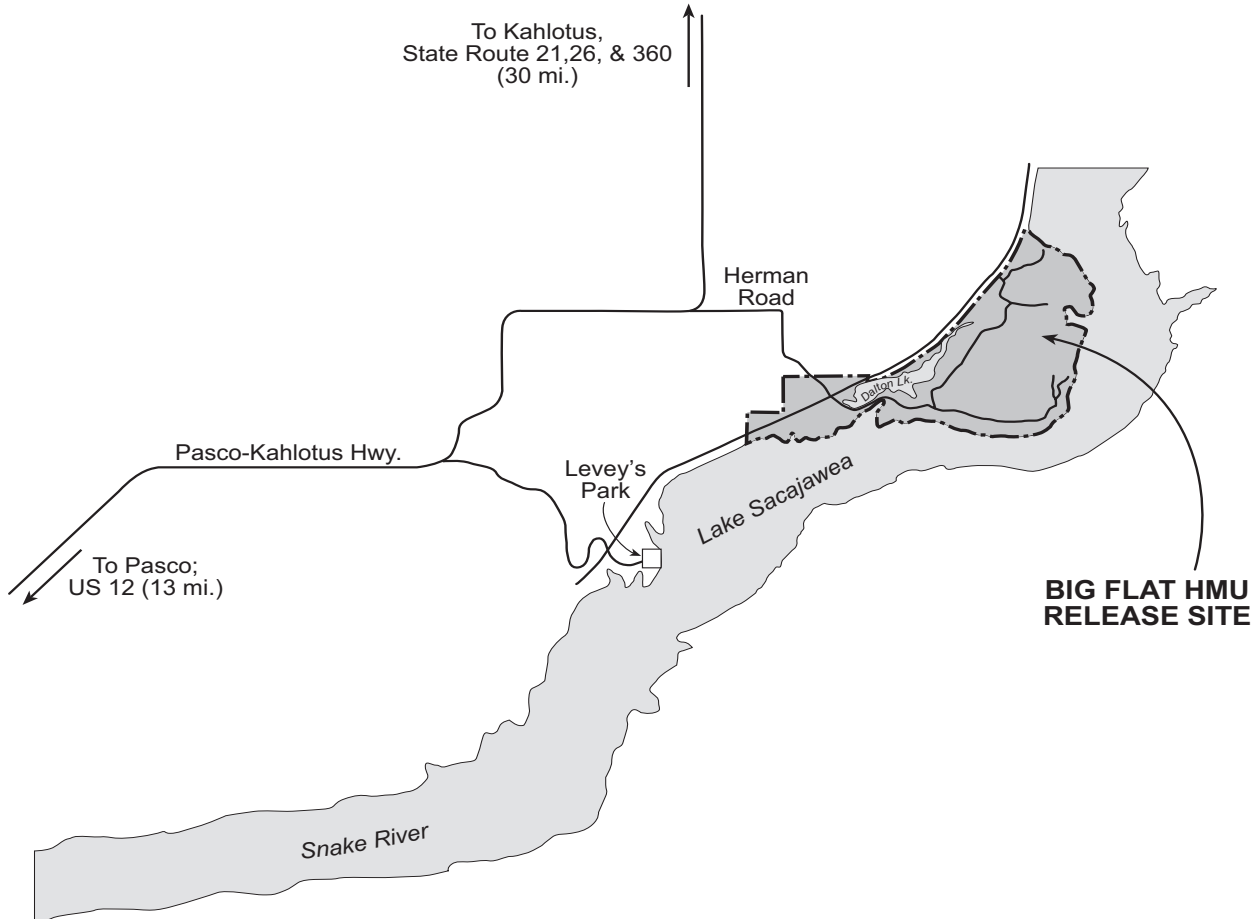
BIG FLAT HMU RELEASE SITE



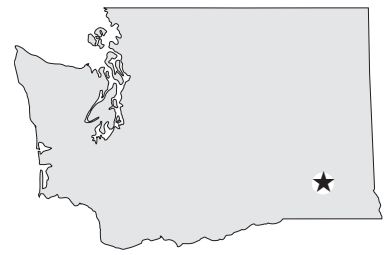
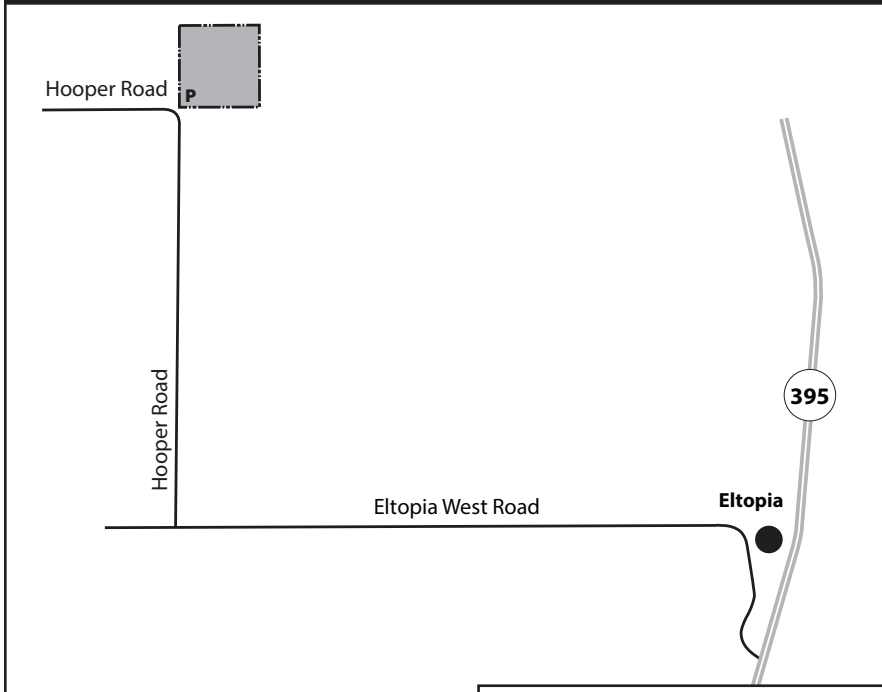
This site is one of several areas along the Snake River managed by the US Army Corps of Engineers (COE). From Pasco, head south on Hwy 12 about 1 mile out of town to Pasco-Kahlotus Road. Go north on Pasco-Kahlotus Road about 12 miles, then turn east onto Herman Road and drive about 1 mile down to Big Flat release site.

**NONTOXIC SHOT REQUIRED
ON DESIGNATED
RELEASE AREA**

BIG FLAT HMU RELEASE SITE Franklin County, Washington



HOPE VALLEY RELEASE SITE

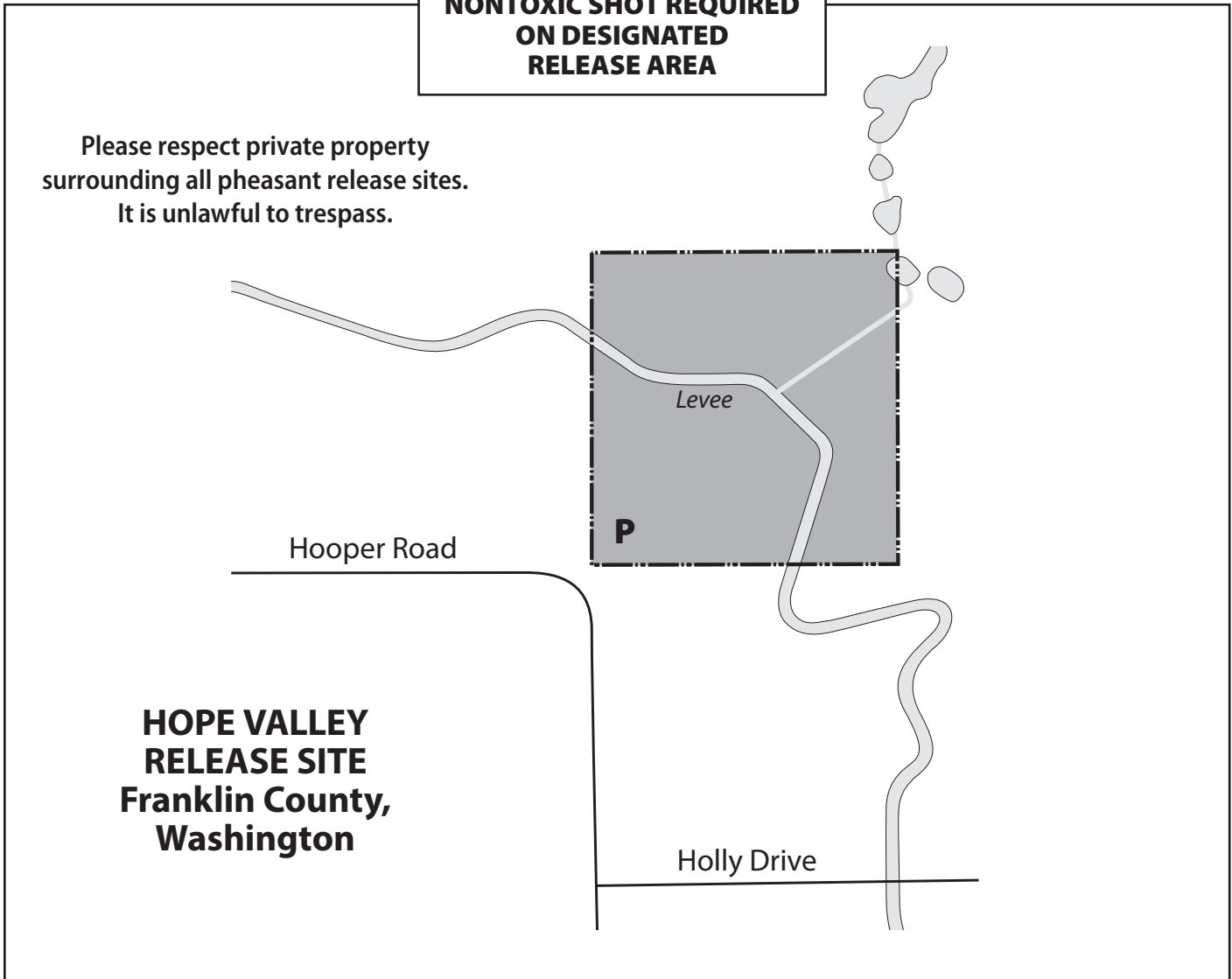


This site is in Franklin Co., about 8 miles northwest from Eltopia. From Hwy 395, take Eltopia West Road at Eltopia, and drive west for 4.5 miles to Hooper Road. Turn right and drive north for 2.5 miles to the parking lot.

160 acres

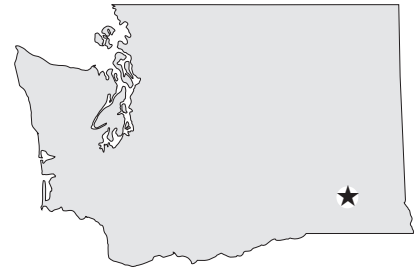
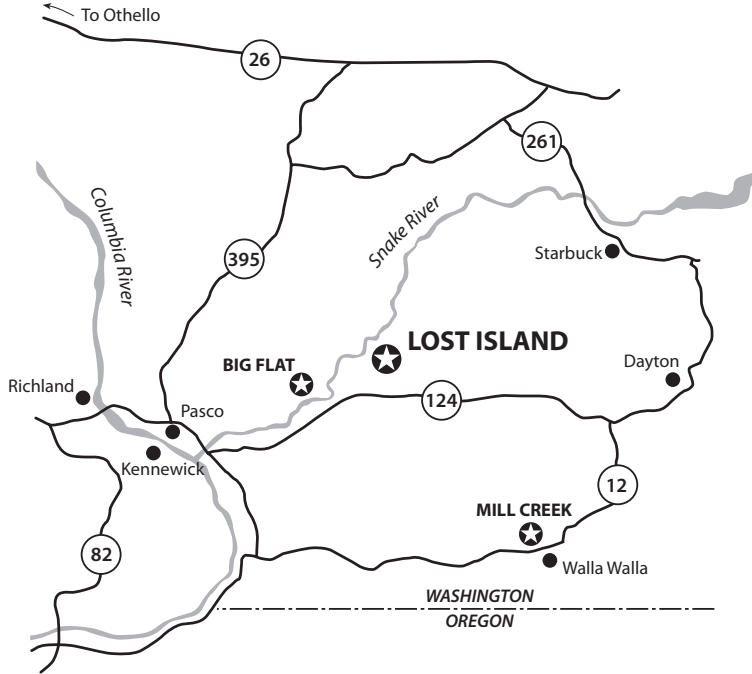
**NONTOXIC SHOT REQUIRED
ON DESIGNATED
RELEASE AREA**

Please respect private property
surrounding all pheasant release sites.
It is unlawful to trespass.



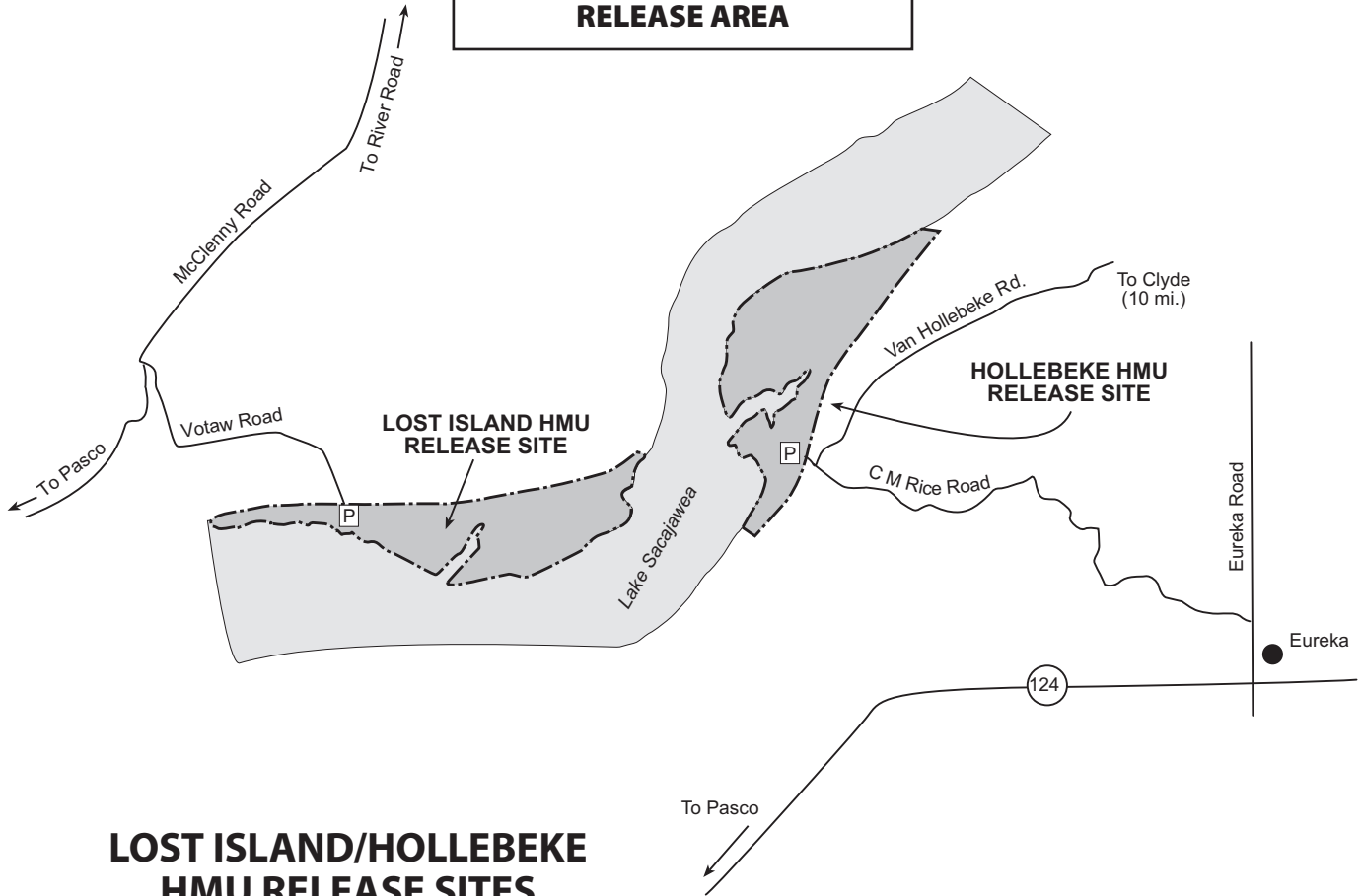
**HOPE VALLEY
RELEASE SITE
Franklin County,
Washington**

LOST ISLAND/HOLLEBEKE HMU RELEASE SITES



This site is one of several areas along the Snake River managed by the US Army Corps of Engineers (COE). From Pasco travel East 18.5 miles on the Pasco-Kahlotus Road, turn South on McClenny Road and follow for 3 miles and then continue South again on Votaw Road for 2 miles to the site.

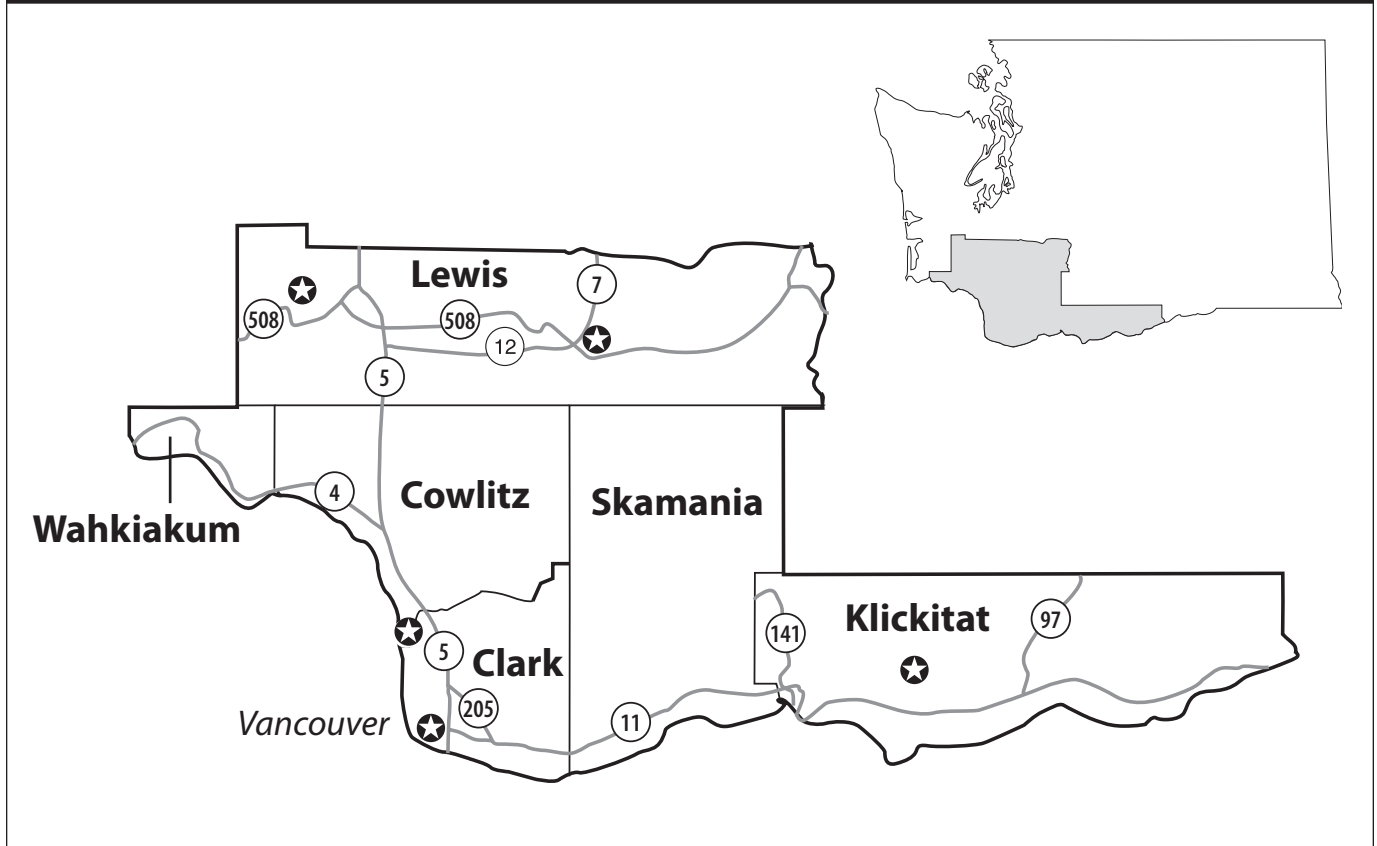
**NONTOXIC SHOT REQUIRED
ON DESIGNATED
RELEASE AREA**



**LOST ISLAND/HOLLEBEKE
HMU RELEASE SITES
Franklin and Walla Walla County,
Washington**

REGION FIVE PHEASANT HUNTING INFORMATION

REGION FIVE



There are three pheasant release sites served by Washington Department of Fish and Wildlife in Klickitat County. One is located on department-owned land, and the others are on land owned by a private individual. Please treat the properties respectfully, so that future visitors may enjoy these sites as well. All sites are for day-use only; no overnight camping is allowed. These sites are relatively undeveloped, with primitive roads access. Roads may be slippery when wet, and soil

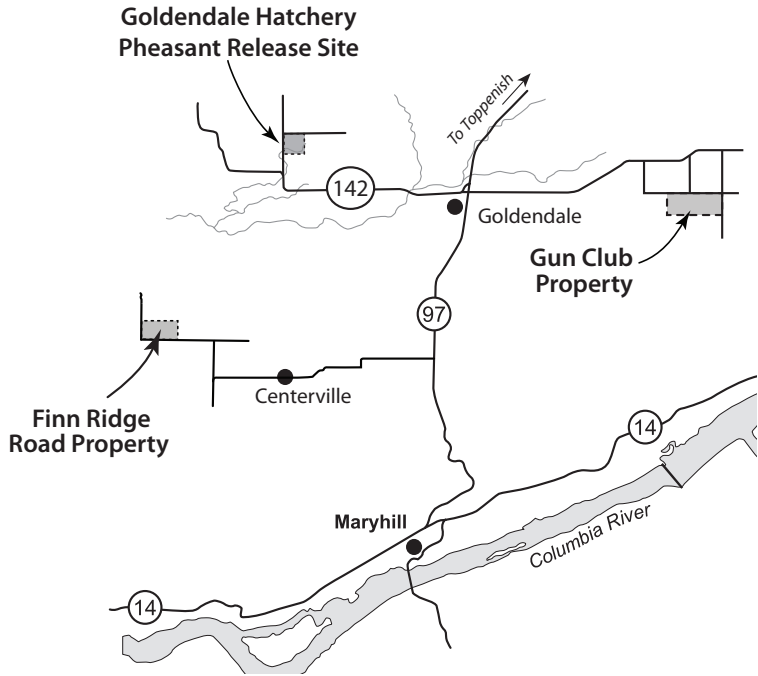
will become extremely soft with fall rains and snow. Be cautious in selecting parking places next to roads in order to avoid becoming stuck. Driving off-road across fields is never allowed regardless of season.

For maps and information about private and public hunting lands, please visit WDFW's online mapping program Go Hunt at www.wdfw.wa.gov/mapping/gohunt.

REGION 5
(360) 696-6211
2108 Grand Boulevard
Vancouver, WA 98661



FINN RIDGE ROAD RELEASE SITE



This 160-acre site is privately owned. It is bounded by the Finn Ridge Road along the south property line, and Ahola Road to the west.

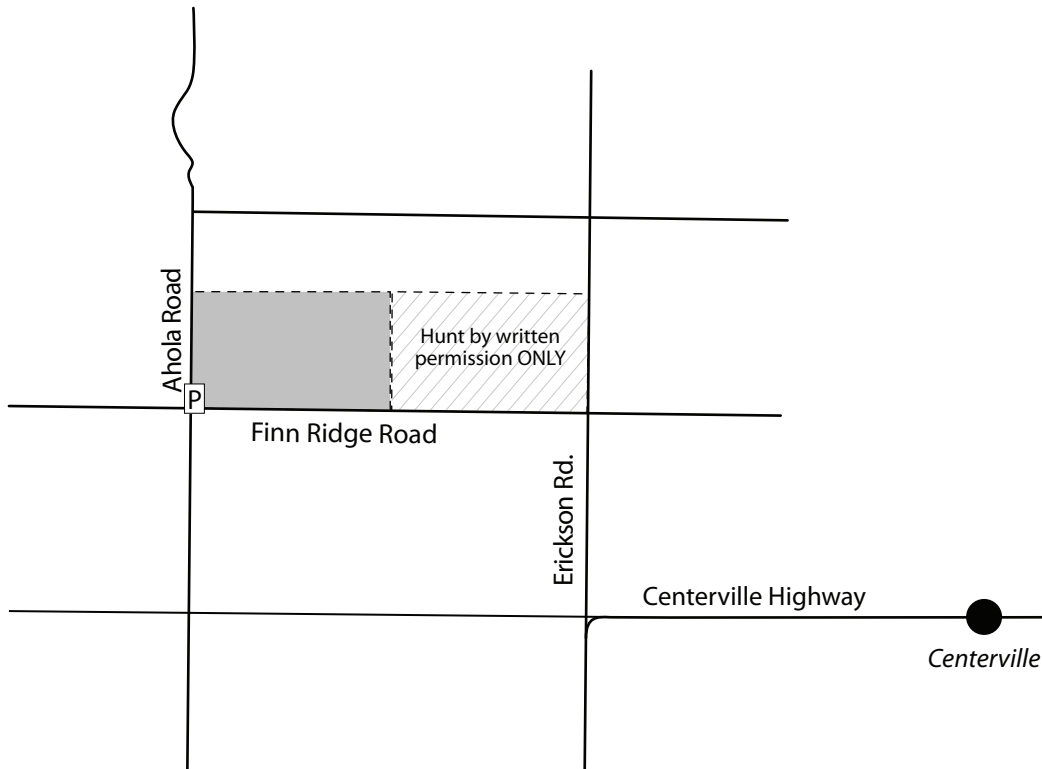


Directions: From Centerville, drive 2 miles west on the Centerville Highway to a 90 degree bend in the highway to the south. Turn right (north) on Erickson Road. Drive 1 mile to the intersection with the Finn Ridge Road. Turn left (west) onto Finn Ridge Road and follow it about 1.5 miles to the first sign marking the corner of the site, on the right. It is marked with green "Feel Free To Hunt" signs. A separate 160-acre private site, located just to the east, allows hunting by written permission, and is marked with yellow "Hunt by Written Permission" signs.

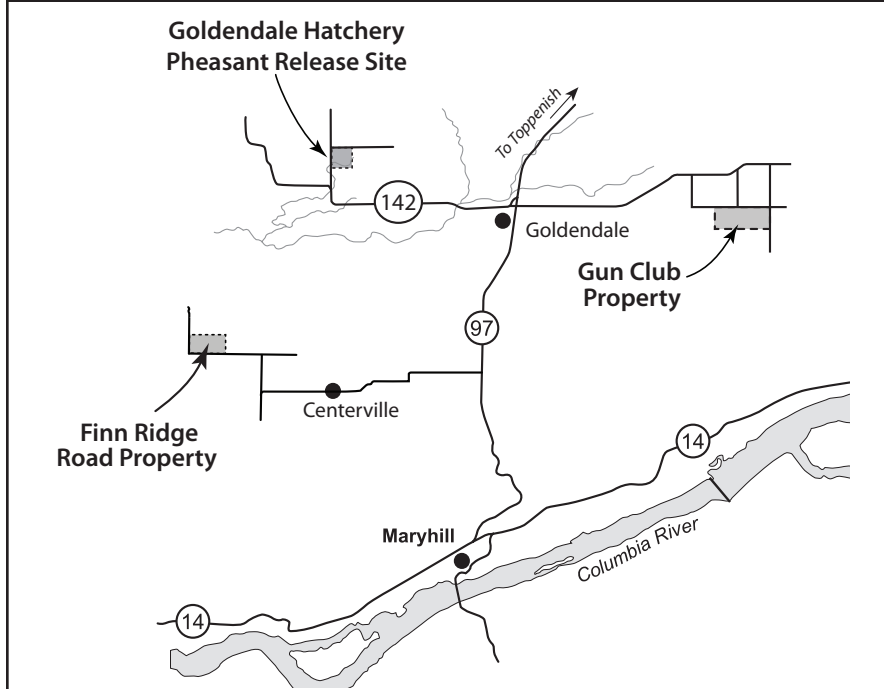
The pheasant release site has one gate on Finn Ridge Road, and one gate on Ahola Road. Park outside the gates and walk in. Use care when driving on Ahola Road, which can become impassible when wet.

**NONTOXIC SHOT REQUIRED
ON DESIGNATED
RELEASE AREA**

FINN RIDGE ROAD RELEASE SITE Klickitat County, Washington



GOLDENDALE HATCHERY RELEASE SITE

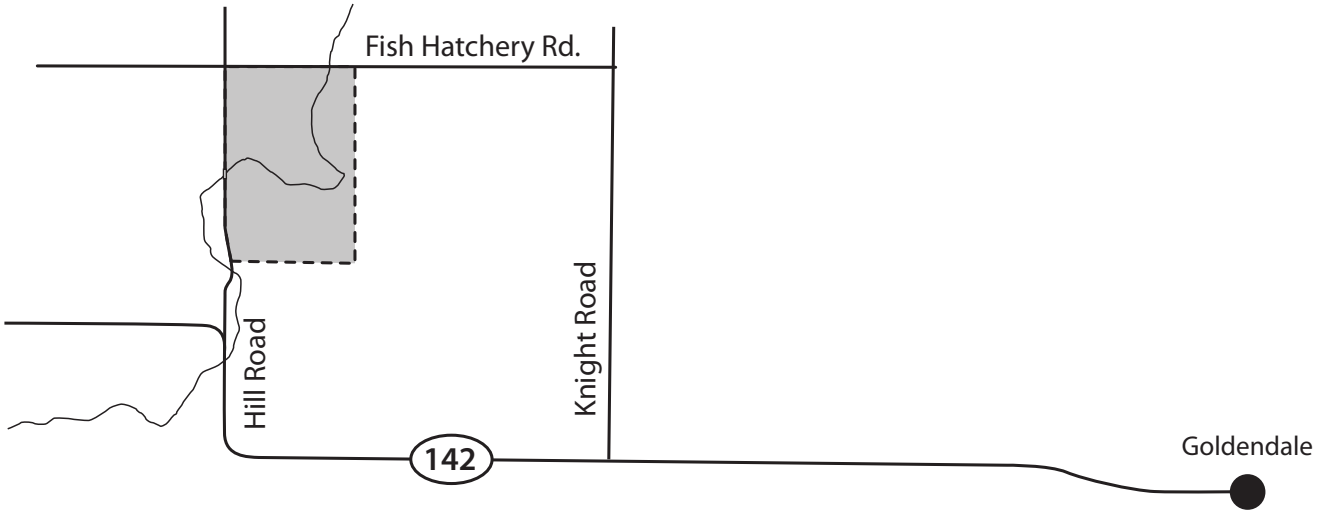


This 240 acre site is owned by WDFW. It is bounded by Hill Road on the west side and Fish Hatchery Road on the North Side.

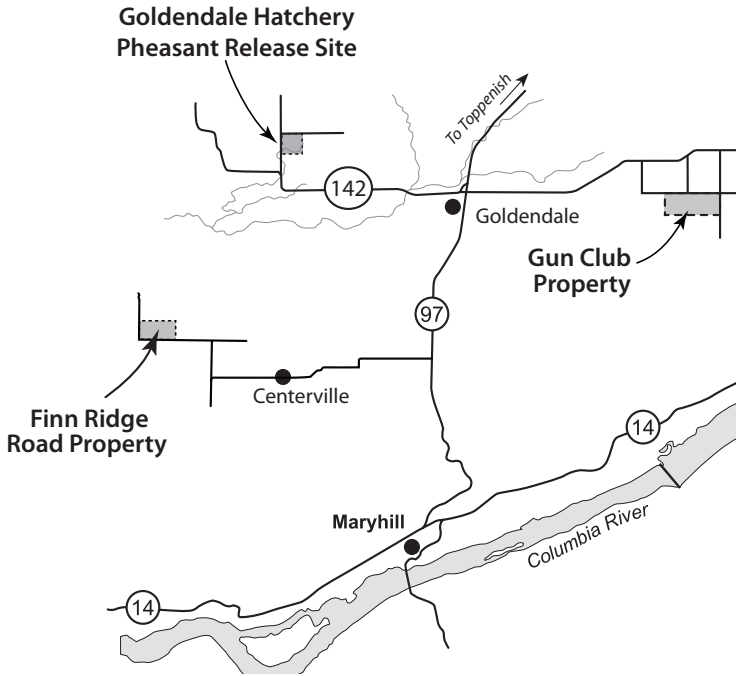
Directions: From Goldendale, drive west on Highway 142 approximately 4 miles to the intersection with Hill Road. Drive about 0.5 mile north on Hill Road, across the bridge over Spring Creek, then turn east on a dirt road onto WDFW property. This road goes into the center of the property. **Note:** The hatchery facilities are located along the east boundary of the parcel. Please stay away from the immediate vicinity of the buildings to protect worker safety.

**NONTOXIC SHOT REQUIRED
ON DESIGNATED
RELEASE AREA**

GOLDENDALE HATCHERY RELEASE SITE Klickitat County, Washington



GUN CLUB PROPERTY RELEASE SITE



This 480-acre site is privately owned. It is bounded by Rogers Road on the north and Fenton Lane on the east.

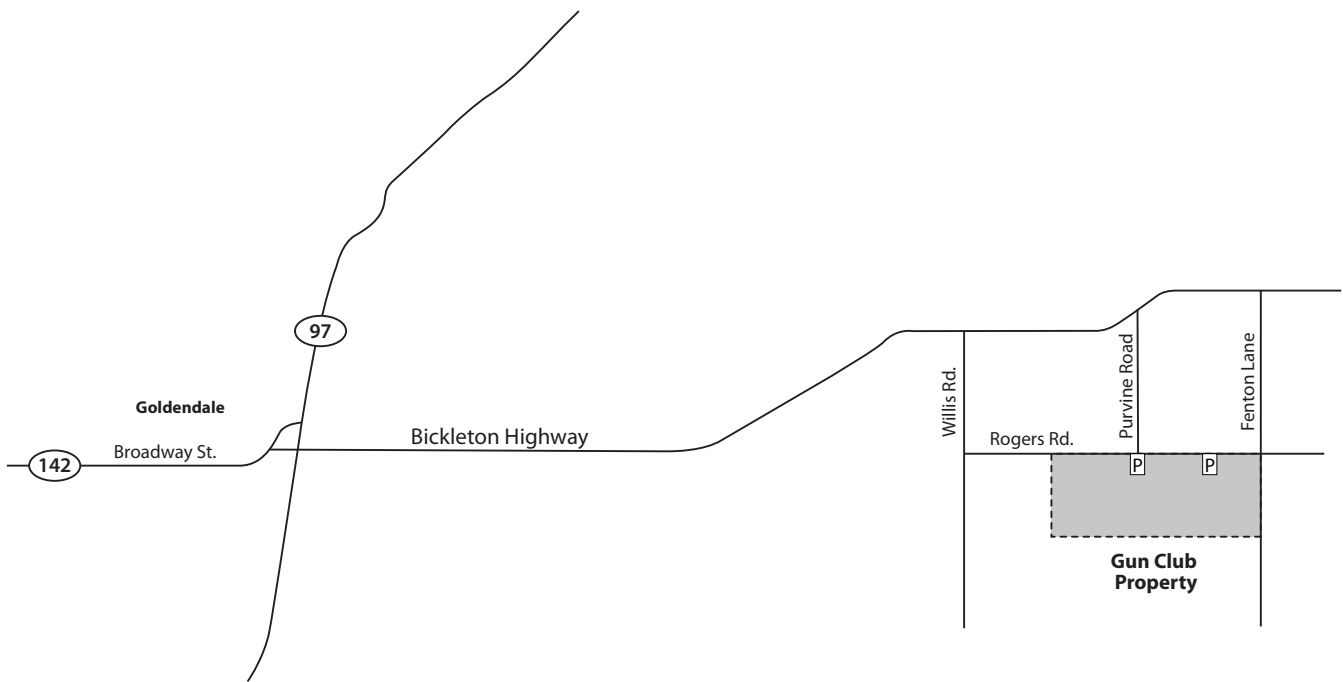


Directions: From the intersection with Broadway Street in Goldendale, drive east on the Bickleton Highway 5.6 miles to the intersection with Purvine Road. Turn right (south) on Purvine Road and drive .9 miles to the T intersection with Rogers Road. Go either left or right on Rogers Road and look for wire gates accessing the property. There are two gates. Both are marked with signs exhibiting the WDFW logo. Park along Rogers Road, outside the fence, and walk in.

Purvine Road may be impassible when wet. For an alternative access go east another 1 mile on the Bickleton Highway, and turn right (south) on Fenton Lane. Follow Fenton Lane south 1 mile to its intersection with Rogers Road. Turn right (west) onto Rogers Road, and drive about .1 mile west to a gate and parking area.

**NONTOXIC SHOT REQUIRED
ON DESIGNATED
RELEASE AREA**

GUN CLUB PROPERTY RELEASE SITE Klickitat County, Washington



Published by the Washington Department of Fish and Wildlife, 2015. 600 Capitol Way North, Olympia, WA 98501.

Website: <http://wdfw.wa.gov/>

Jim Unsworth, Director, Washington Department of Fish and Wildlife.

Bradley Smith, Ph.D., Chair, Washington Fish and Wildlife Commission.

The State of Washington is an equal opportunity employer. Persons with disability who need assistance in the application or testing process or those needing this publication in an alternative format may call (360) 664-1960 or TDD (360) 753-4107. This program receives federal financial assistance from the U.S. Fish and Wildlife Service. It is the policy of the Washington Department of Fish and Wildlife to adhere to the following: Title VI of the Civil Rights Act of 1964, Section 504 of the Rehabilitation Act of 1973, Title II of the Americans with Disabilities Act of 1990, the Age Discrimination Act of 1975, and Title IX of the Education Amendments of 1972.

The U.S. Department of the Interior and its bureaus prohibit discrimination on the basis of race, color, national origin, age, disability and sex (in educational programs). If you believe that you have been discriminated against in any program, activity or facility, please contact the WDFW ADA Coordinator at 600 Capitol Way North, Olympia, Washington 98501-1091 or write to: U.S. Fish and Wildlife Service, Office of External Programs, 4040 N. Fairfax Drive, Suite 130, Arlington, VA 22203.