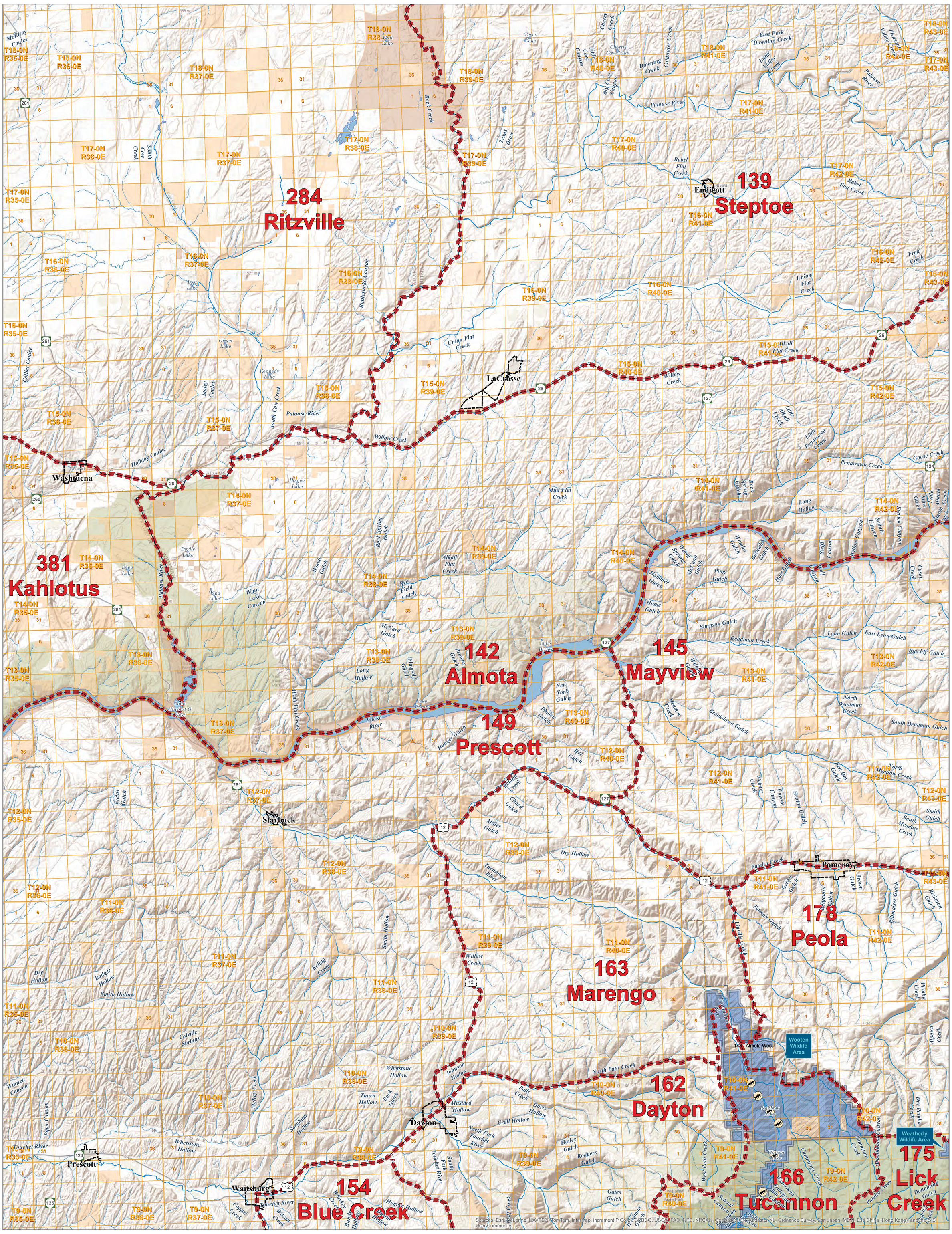

Washington Department of FISH and WILDLIFE

Game Management Unit
142 - Almota West

2016 - 2017
Hunting Season

WA Department of Fish and Wildlife (WDFW) Administrative Areas

- 2016-17 Game Management Unit
- WDFW Wildlife Area boundary
- WDFW Wildlife Area
- Water Access Site

Other Major Public Land Ownership

- Federal - Forest Service Wilderness
- Federal - Forest Service
- Federal - National Park
- Federal - Other
- State - DNR
- State - Other
- Municipal Land
- Tribal Land

Public Land Survey System (Township and Range)

- Township Line
- Section Line

Political Boundaries

- International Border
- State Line
- County Line
- City Limits

Transportation and Utility Network

Major Roads

- Interstate Highway
- US Highway
- State Route

Secondary Roads

- Trail
- Secondary Road

Utilities

- Rail Road
- Pipe line
- Power Transmission Line
- Elk Fence

Hydrography

- Annual River or Stream
- Intermittent Stream
- Canal
- Lake, Wide River, or Ocean

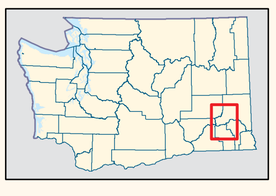

Sources of Information –
Game Management Units
WA Department of Fish and Wildlife; Wildlife Program (2016)
Land Ownership
WA Department of Natural Resources; Resource Mapping Section (2016)
Political and Survey Boundaries
WA Department of Natural Resources; Land Survey Section (2016)
Transportation and Utilities
WA Department of Transportation (2015)
US Geological Survey; National Mapping Division (1989)
City Limits
WA Department of Transportation (2011)
Hydrography
WA Department of Fish and Wildlife, Fish Program (2016)
Delorme Publishing Company; Washington Atlas and Gazetteer (2006)

Miles: 0 1 2 3 4 5 6
Kilometers: 0 1 2 3 4 5 6

Map Ratio
1:125,000

DISCLAIMER

Due to the dynamic nature of data and the need to rely on outside sources of information the Washington Department of Fish and Wildlife cannot accept responsibility for errors or omissions in the data and information contained in this product. There are no warranties that accompany the maps and information contained in this product. For legal definitions of hunting regulations, seasons, and boundaries, the user should refer to Chapters 232 - 12, 232 -16, and 232 - 28 of the Washington Administrative Code (http://www.leg.wa.gov./wac/)

Map Published April, 2016

Product of Wildlife Resource Data Systems

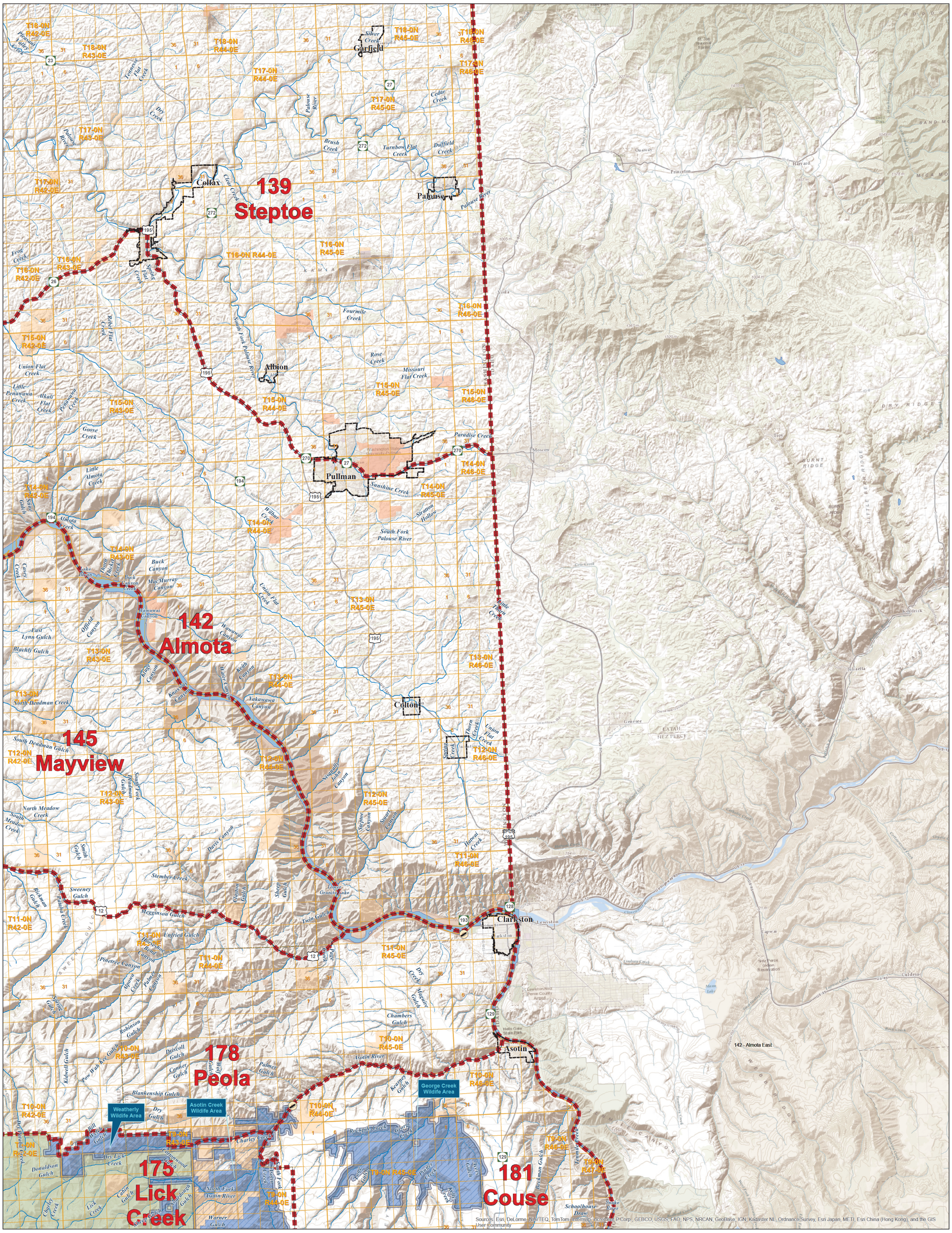

Washington Department of FISH and WILDLIFE

Game Management Unit
142 - Almota East

2016 - 2017 Hunting Season

WA Department of Fish and Wildlife (WDFW) Administrative Areas

- 2016-17 Game Management Unit
- WDFW Wildlife Area boundary
- WDFW Wildlife Area
- Water Access Site

Other Major Public Land Ownership

- Federal - Forest Service Wilderness
- Federal - Forest Service
- Federal - National Park
- Federal - Other
- State - DNR
- State - Other
- Municipal Land
- Tribal Land

Public Land Survey System (Township and Range)

- Township Line
- Section Line

Political Boundaries

- International Border
- State Line
- County Line
- City Limits

Transportation and Utility Network

Major Roads

- Interstate Highway
- US Highway
- State Route

Secondary Roads

- Trail
- Secondary Road

Utilities

- Rail Road
- Pipe line
- Power Transmission Line
- Elk Fence

Hydrography

- Annual River or Stream
- Intermittent Stream
- Canal
- Lake, Wide River, or Ocean

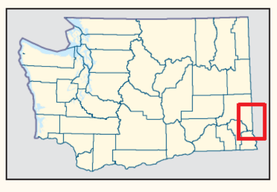

Sources of Information –
Game Management Units
WA Department of Fish and Wildlife; Wildlife Program (2016)
Land Ownership
WA Department of Natural Resources; Resource Mapping Section (2016)
Political and Survey Boundaries
WA Department of Natural Resources; Land Survey Section (2016)
Transportation and Utilities
WA Department of Transportation (2015)
US Geological Survey; National Mapping Division (1989)
City Limits
WA Department of Transportation (2011)
Hydrography
WA Department of Fish and Wildlife, Fish Program (2016)
Delorme Publishing Company; Washington Atlas and Gazetteer (2006)

Miles
0 1 2 3 4 5 6
0 1 2 3 4 5 6
Kilometers

Map Ratio
1:125,000

DISCLAIMER

Due to the dynamic nature of data and the need to rely on outside sources of information the Washington Department of Fish and Wildlife cannot accept responsibility for errors or omissions in the data and information contained in this product. There are no warranties that accompany the maps and information contained in this product. For legal definitions of hunting regulations, seasons, and boundaries, the user should refer to Chapters 232 - 12, 232 -16, and 232 - 28 of the Washington Administrative Code (http://www.leg.wa.gov./wac/)

Map Published April, 2016

Product of Wildlife Resource Data Systems